

HAIDA - 13757

**STRATA PLAN OF LOT 1
BLOCK 380, D.L. 526 GP. 1
N.W.D. PLAN 21466**

STRATA PLAN VR. 2443

FIRST SHEET, SHEET 1 OF 50 SHEETS



CITY OF VANCOUVER

"CAMBRIDGE GARDENS"
2628 ASH STREET
VANCOUVER, B.C.

W. 10th. AVENUE

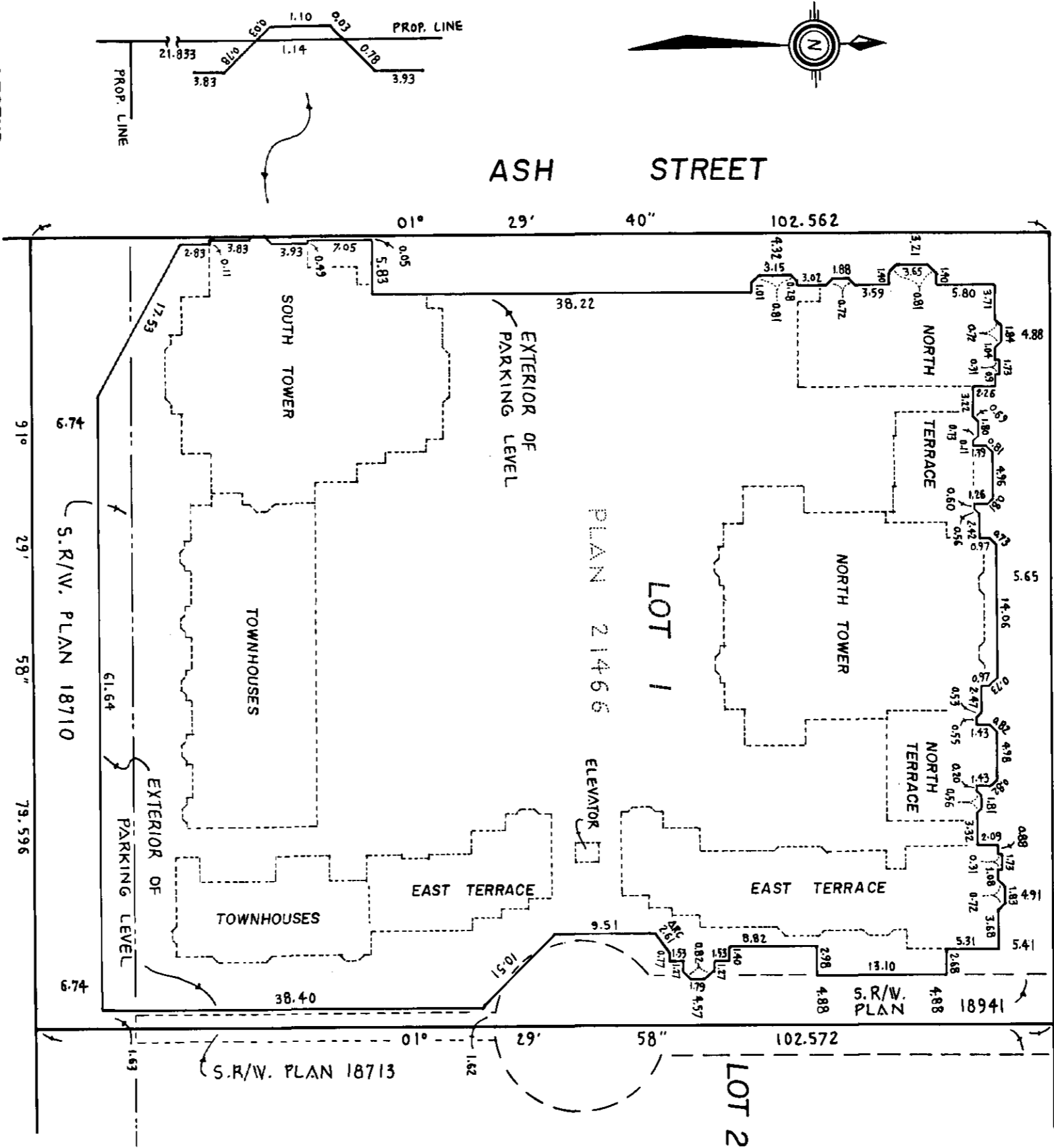
STRATA PLAN VR
DEPOSITED AND REGISTERED IN
THE LAND TITLE OFFICE AT
VANCOUVER, B.C.
THIS 5th DAY OF July 1989

6C 88685

REGISTRAR



ASH STREET



LOT 4 PLAN 21466

LOT 2

- LEGEND**
- SL. DENOTES STRATA LOT
 - PT. SL. DENOTES PART OF STRATA LOT
 - m² DENOTES SQUARE METRES
 - ⊙ DENOTES COMMON PROPERTY
 - ⊙(B-50) DENOTES BALCONY BEING LIMITED COMMON PROPERTY FOR THE EXCLUSIVE USE OF SL. 50
 - ⊙(P-8) DENOTES PATIO BEING LIMITED COMMON PROPERTY FOR THE EXCLUSIVE USE OF SL. 8
 - ⊙(R-49) DENOTES ROOF DECK BEING LIMITED COMMON PROPERTY FOR THE EXCLUSIVE USE OF SL. 49
 - ⊙(OP) DENOTES OPEN TO FLOOR BELOW

THE ADDRESS FOR SERVICE OF DOCUMENTS
ON THE STRATA CORPORATION IS :

THE OWNERS, STRATA PLAN VR.
#1000-1090 WEST PENDER STREET
VANCOUVER, B.C. V6E 2N7

THIS PLAN LIES WITHIN THE GREATER VANCOUVER REGIONAL DISTRICT.

I, MIKE E. SHAW, OF LANGLEY, BRITISH COLUMBIA
LAND SURVEYOR, HERE BY CERTIFY
(1) THAT THE BUILDINGS ERRECTED ON THE PARCEL
DESCRIBED ABOVE ARE WHOLLY WITHIN THE EXTERNAL
BOUNDARIES OF THAT PARCEL-SUBJECT TO CLAUSE 2
OF THIS CERTIFICATE.
(2) CERTAIN PARTS OF THE BUILDINGS PROJECT
BEYOND SUCH EXTERNAL BOUNDARIES BUT THEY
ARE WITHIN THE LIMITS OF THE LANDS CHARGED
BY REGISTERED EASEMENT NO. G672137
DATED AT SURREY, B.C., THIS 9th. DAY OF JUNE, 1989

Mike E. Shaw B.C.L.S.

McELHANNNEY ASSOCIATES
PROFESSIONAL LAND SURVEYORS
13160 88th. AVENUE
SURREY, B.C. V3W 3K3
FILE 502 00790 - 15

WTS-9552

CONDOMINIUM ACT

STRATA PLAN *VR 2443*

SECOND SHEET, SHEET 2 OF 50 SHEETS

LOT NO.	SHEET NO.	FORM 1	FORM 2	FORM 3
		SCHEDULE OF UNIT ENTITLEMENT	SCHEDULE OF INTEREST UPON DESTRUCTION	SCHEDULE OF VOTING RIGHTS
		UNIT ENTITLEMENT	INTEREST UPON DESTRUCTION	NUMBER OF VOTES
1	7, 13	859	32,987	
2	6, 13	841	32,653	
3	6, 13	761	29,198	
4	6, 13	966	35,774	
5	6, 13	730	26,301	
6	6, 13	598	22,623	
7	6, 13	597	22,846	
8	6, 8, 13	842	32,319	
9	7, 8, 13	805	29,533	
10	8, 13	824	31,316	
11	8, 13	700	27,081	
12	8, 30	700	27,081	
13	8, 30	805	31,204	
14	7, 14	859	32,319	
15	6, 14	841	34,548	
16	6, 14	761	30,759	
17	6, 14	981	36,108	
18	6, 14	731	28,084	
19	6, 14	598	24,295	
20	6, 14	598	24,183	
21	6, 8, 14	842	33,990	
22	7, 8, 14	805	30,870	
23	8, 14	822	32,430	
24	8, 14	693	28,418	
25	8, 31	692	28,418	
26	8, 31	802	32,319	
27	8, 9, 31, 32	951	39,451	
28	8, 31, 32	953	39,674	
29	8, 10, 31, 32	951	40,677	
30	7, 15	855	34,882	
31	6, 15, 16	1551	70,767	
32	6, 15	761	33,545	
33	6, 15	983	39,451	
34	6, 15	732	30,647	
35	6, 15	598	26,524	
36	6, 15	598	26,412	
37	6, 8, 15, 16	1556	70,656	
38	7, 8, 15	805	33,433	
39	8, 15	822	34,102	
40	8, 15	693	29,756	
41	8, 32	692	29,756	
42	8, 32	804	33,879	
43	7, 16	1094	48,144	
44	7, 16	1335	59,065	
45	6, 16	1226	61,071	
46	6, 16	1224	59,957	
47	7, 17	1049	48,590	
48	7, 17	1284	61,517	
49	6, 17	1109	59,957	
50	6, 17	1108	58,620	
51	7, 18	1049	51,041	
52	7, 18	1284	64,192	
53	6, 18	1133	63,969	
54	6, 18	1133	62,632	
55	7, 19	1048	52,156	
56	7, 19	1284	65,306	
57	6, 19	1133	65,975	
58	6, 19	1133	64,638	
59	7, 20	1048	52,824	
60	7, 20	1284	65,975	

JUNE 9, 1989 *M. E. J.*
FILE 502 00790 - 15

#1 CORRECTED THIS 6TH DAY OF

JULY, 1989

STRATA PLAN VR 2443

ASSISTANT DEPUTY REGISTRAR

CONDOMINIUM ACT

GC 89264

(SEE AMENDED SHEET 3A)

LOT NO.	SHEET NO.	FORM 1	FORM 2	FORM 3
		SCHEDULE OF UNIT ENTITLEMENT	SCHEDULE OF INTEREST UPON DESTRUCTION	SCHEDULE OF VOTING RIGHTS
		UNIT ENTITLEMENT	INTEREST UPON DESTRUCTION	NUMBER OF VOTES
61	6, 20	1133	67,089	
62	6, 20	1133	65,752	
63	7, 21	1048	53,493	
64	7, 21	1285	66,644	
65	6, 21	1134	68,204	
66	6, 21	1134	66,866	
67	7, 22	1048	54,162	
68	7, 22	1285	67,312	
69	6, 22	1134	69,318	
70	6, 22	1134	67,981	
71	7, 23	1048	54,830	
72	7, 23	1285	67,981	
73	6, 23	1134	70,433	
74	6, 23	1134	69,095	
75	7, 24	1048	55,499	
76	7, 24	1285	68,650	
77	6, 24	1134	71,547	
78	6, 24	1134	70,210	
79	7, 25	1048	56,168	
80	7, 25	1285	69,318	
81	6, 25	1134	72,662	
82	6, 25	1134	71,324	
83	7, 26	861	50,373	*
84	7, 26	861	51,487	*
85	6, 7, 26	1029	69,318	*
86	6, 7, 26	1021	67,758	*
87	7, 27	783	46,361	*
88	7, 27	783	47,252	*
89	6, 7, 27	968	65,752	*
90	6, 7, 27	963	63,969	*
91	6, 7, 28	1522	100,968	*
92	6, 7, 28	1531	103,420	
93	10, 30, 31, 32	1643	76,116	
94	10, 30, 31, 32	1655	76,116	
95	10, 30, 31, 32	1656	76,116	
96	10, 30, 31, 32	1654	76,116	
97	10, 30, 31, 32	1656	74,668	
98	10, 31	1002	38,114	
99	10, 31	656	24,518	
100	10, 31	1046	41,680	
101	9, 31	994	35,885	
102	10, 32	1047	41,011	
103	9, 32	1129	45,915	
104	9, 32	1138	43,463	
105	10, 32	952	36,554	
106	10, 32	656	24,072	
107	10, 33	1021	42,572	
108	9, 33	1133	50,150	
109	9, 33	1139	46,807	
110	10, 33	937	38,114	
111	10, 33	656	24,963	
112	10, 34	1021	44,801	
113	9, 34	1130	55,722	
114	9, 34	1138	52,379	
115	10, 34	937	40,343	
116	10, 34	656	26,747	
117	10, 35	1021	47,029	
118	9, 35	1133	59,065	
119	9, 35	1138	55,772	
120	10, 35	937	42,572	

WTS-9552

JUNE 9, 1989 M.E.B.
FILE 502 00790 - 15

STRATA PLAN VR. 2443
 CONDOMINIUM ACT

LOT NO.	SHEET NO.	FORM 1	FORM 2	FORM 3
		SCHEDULE OF UNIT ENTITLEMENT	SCHEDULE OF INTEREST UPON DESTRUCTION	SCHEDULE OF VOTING RIGHTS
		UNIT ENTITLEMENT	INTEREST UPON DESTRUCTION	NUMBER OF VOTES
121	10, 35	656	27,638	
122	10, 36	1021	48,144	
123	9, 36	1133	60,626	
124	9, 36	1138	57,282	
125	10, 36	937	43,686	
126	10, 36	656	28,530	
127	10, 37	1021	49,258	
128	9, 37	1133	61,740	
129	9, 37	1138	58,842	
130	10, 37	937	44,801	
131	10, 37	656	28,975	
132	10, 38	1021	49,927	
133	9, 38	1133	62,854	
134	9, 38	1138	59,957	
135	10, 38	937	45,469	
136	10, 38	658	29,421	
137	10, 39	1021	50,956	
138	9, 39	1133	63,969	
139	9, 39	1138	61,071	
140	10, 39	937	46,138	
141	10, 39	658	29,867	
142	10, 40	1020	51,264	
143	9, 40	1133	65,083	
144	9, 40	1139	62,186	
145	10, 40	937	46,807	
146	10, 40	658	30,313	
147	10, 41	1020	51,933	
148	9, 41	1131	66,198	
149	9, 41	1138	63,300	
150	10, 41	937	47,475	
151	10, 41	658	30,759	
152	10, 42	1020	52,602	
153	9, 42	1133	67,312	
154	9, 42	1139	64,415	
155	10, 42	937	48,144	
156	10, 42	658	31,204	
157	10, 43	1021	53,270	
158	9, 43	1133	68,427	
159	9, 43	1139	65,529	
160	10, 43	937	48,813	
161	10, 43	658	31,650	
162	10, 44	1021	53,939	
163	9, 44	1133	69,541	
164	9, 44	1138	66,644	
165	10, 44	937	49,481	
166	10, 44	658	32,096	
167	10, 45	1021	54,608	
168	9, 45	1133	70,656	
169	9, 45	1139	67,758	
170	10, 45	937	50,150	
171	10, 45	658	32,542	
172	10, 46	1018	52,379	
173	9, 46	1107	70,319	
174	9, 46	1105	67,641	
175	10, 46	1036	53,493	
176	10, 47	919	52,602	
177	9, 47	975	66,118	
178	9, 47	976	64,196	
179	10, 47	937	53,716	
180	9, 10, 48	1539	94,505	
181	9, 10, 48	1553	92,721	
AGGREGATE		182,476	9,176,004	

WTS-9552

JUNE 9, 1989 *m.e.s.*
 FILE 502 00790 - 15

STRATA PLAN VR. 2443

CONDOMINIUM ACT

STATUTORY DECLARATION

I, THE UNDERSIGNED DO SOLEMNLY DECLARE THAT
(1) I, THE UNDERSIGNED, AM THE DULY AUTHORIZED
AGENT OF THE OWNER DEVELOPER.
(2) THE STRATA PLAN IS ENTIRELY FOR RESIDENTIAL USE.

I MAKE THIS SOLEMN DECLARATION CONSCIENTIOUSLY
BELIEVING IT TO BE TRUE AND KNOWING THAT IT IS OF
THE SAME FORCE AND EFFECT AS IF MADE UNDER OATH.

DECLARED BEFORE ME AT _____
IN THE PROVINCE OF BRITISH COLUMBIA,
THIS 11th DAY OF June 1989

[Signature]
A COMMISSIONER FOR TAKING AFFIDAVITS
WITHIN THE PROVINCE OF BRITISH COLUMBIA

ACCEPTED AS TO FORMS 1, 2 AND 3

[Signature]
SUPERINTENDENT OF INSURANCE *Ren. Cross*
THIS 30th DAY OF June 1989

I, MIKE E. SHAW OF LANGLEY
BRITISH COLUMBIA LAND SURVEYOR, HEREBY CERTIFY THAT
THE BUILDING SHOWN ON THIS STRATA PLAN HAS NOT,
AS OF THE 9th. DAY OF JUNE 1989, BEEN PREVIOUSLY
OCCUPIED. DATED AT SURREY, B.C.
THIS 9th. DAY OF JUNE 1989

[Signature] B.C.L.S.

OWNER - DEVELOPER :
327647 BRITISH COLUMBIA LTD.

[Signature]
AUTHORIZED SIGNATORY

AUTHORIZED SIGNATORY

MORTGAGEE :
HONGKONG BANK OF CANADA
BY ITS LAWFUL ATTORNEYS:

[Signature]
J. A. FOLKIS, SENIOR MANAGER, CREDIT

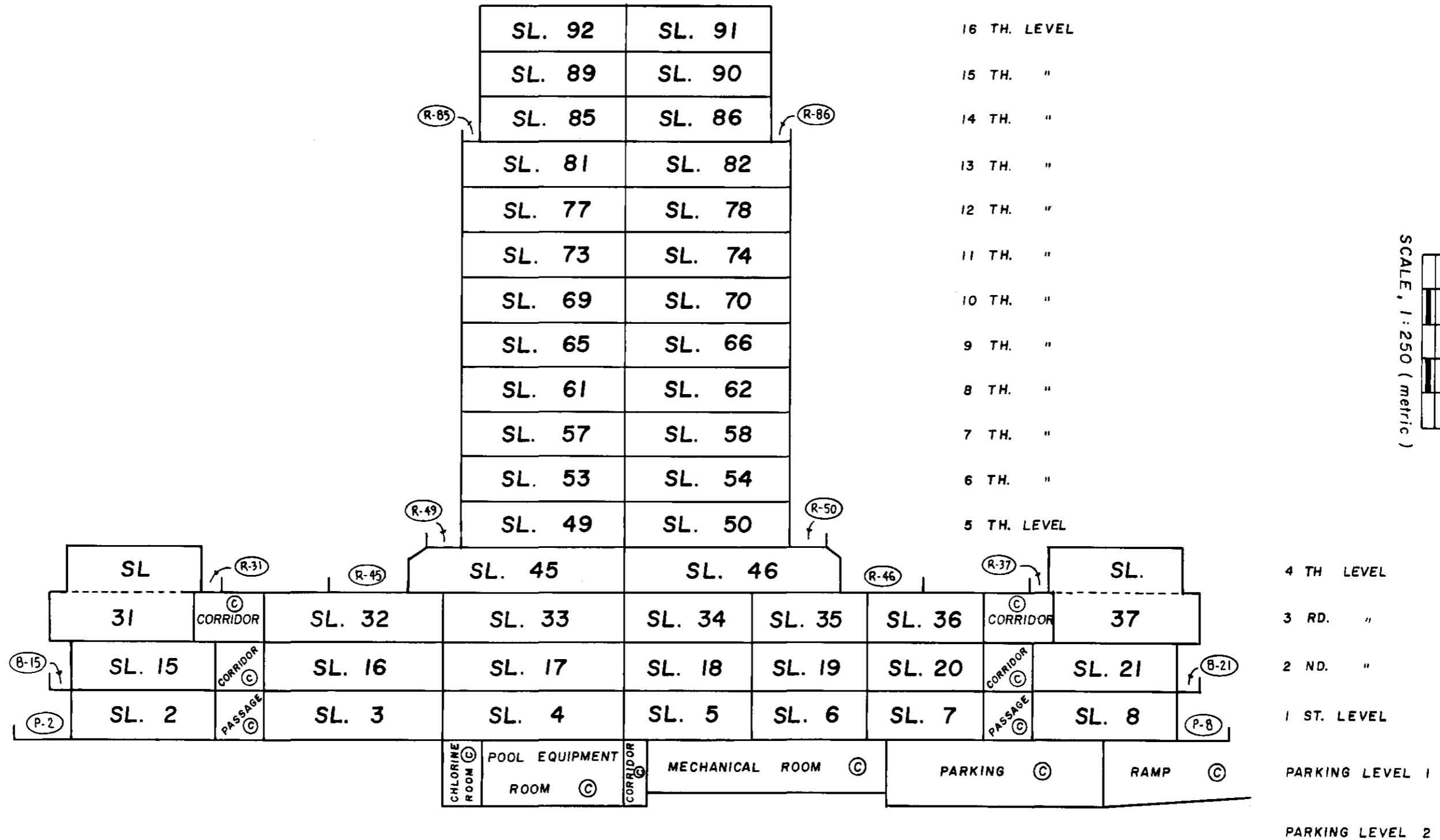
[Signature]
R. S. ANTHONY, ASSISTANT VICE-PRESIDENT,
CREDIT

Signed, Sealed and Delivered
in the Presence of:
[Signature]
Beverly Ann Pawlick
300-885 West Georgia St.,
Vancouver, B.C.
Vic 3E9
Documents Clerk
As To Both Signatures

JUNE 9, 1989 *M.E.S.*

FILE 502 00790-15

Haida - 13757



SECTION A - A'

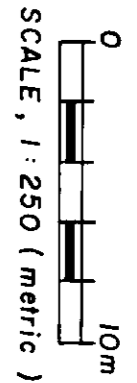
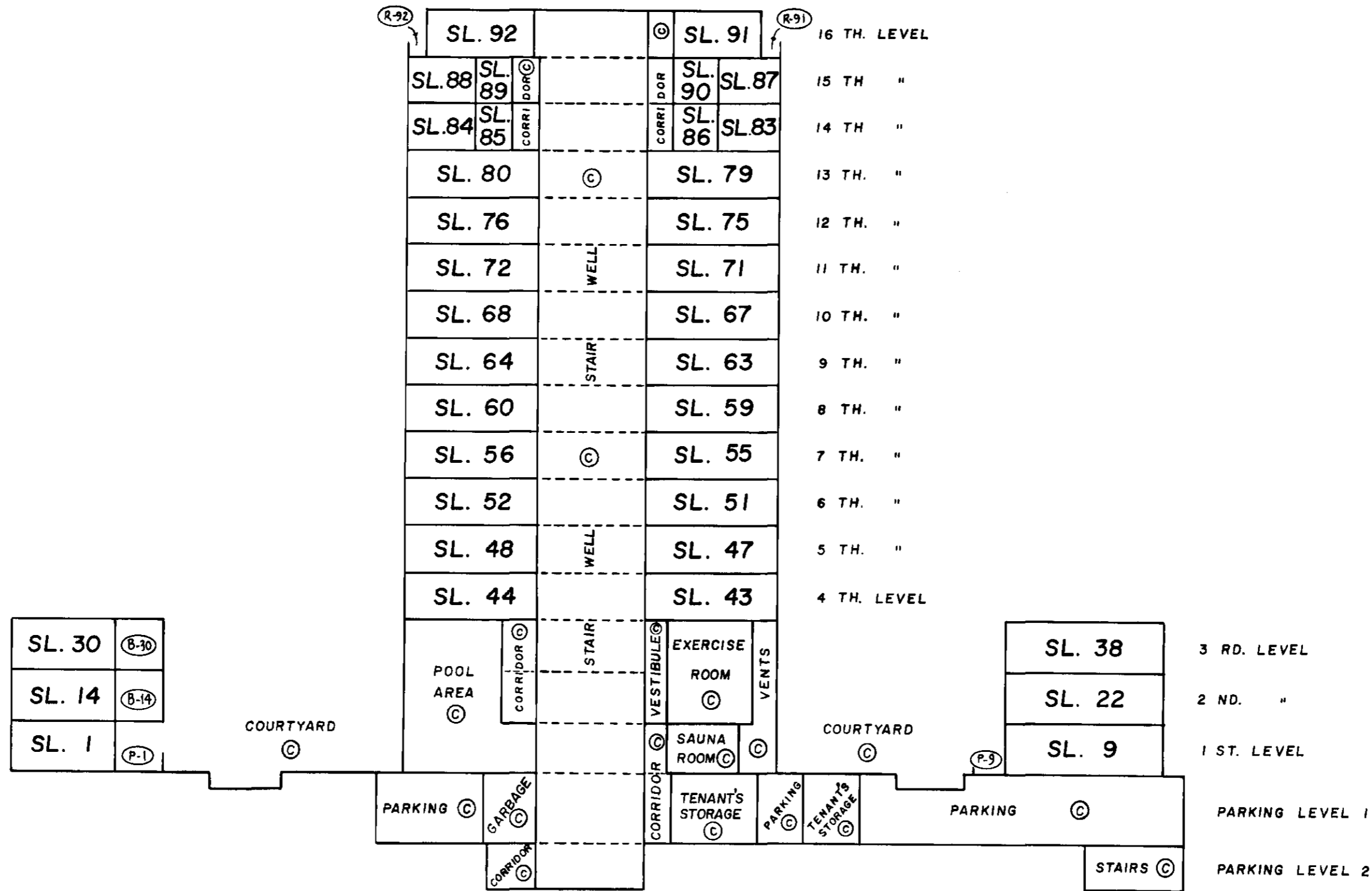
SECTION

STRATA PLAN YR. 2443

SHEET 6 OF 50 SHEETS

JUNE 9, 1989 m.e.g. FILE 502 00790-15

HAIDA - 13757



SECTION

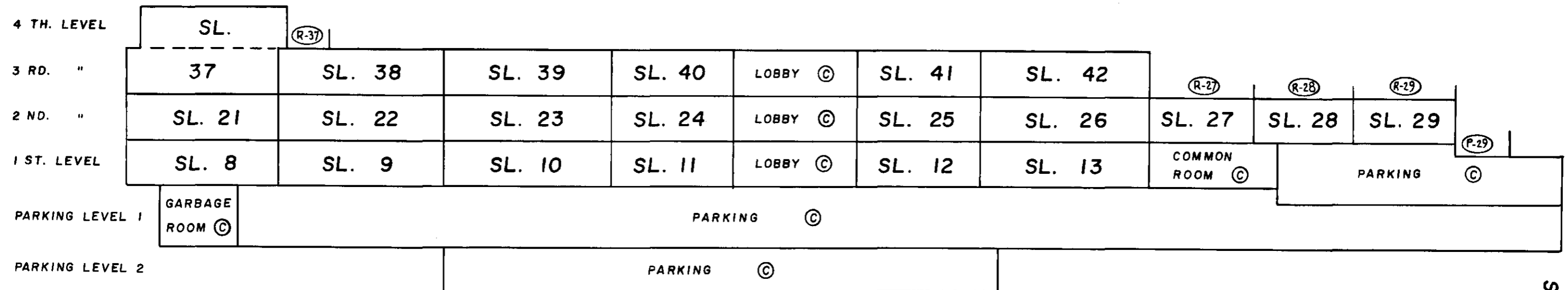
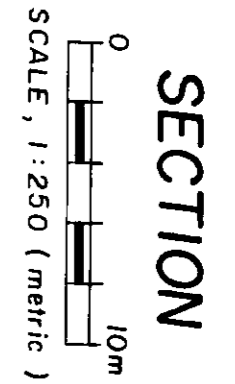
STRATA PLAN VR. 2443

SHEET 7 OF 50 SHEETS

SECTION B - B'

JUNE 9, 1989 M.E.J. FILE 502 00790-15

HAIDA - 13757



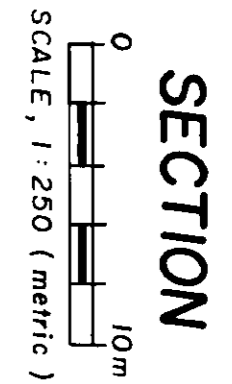
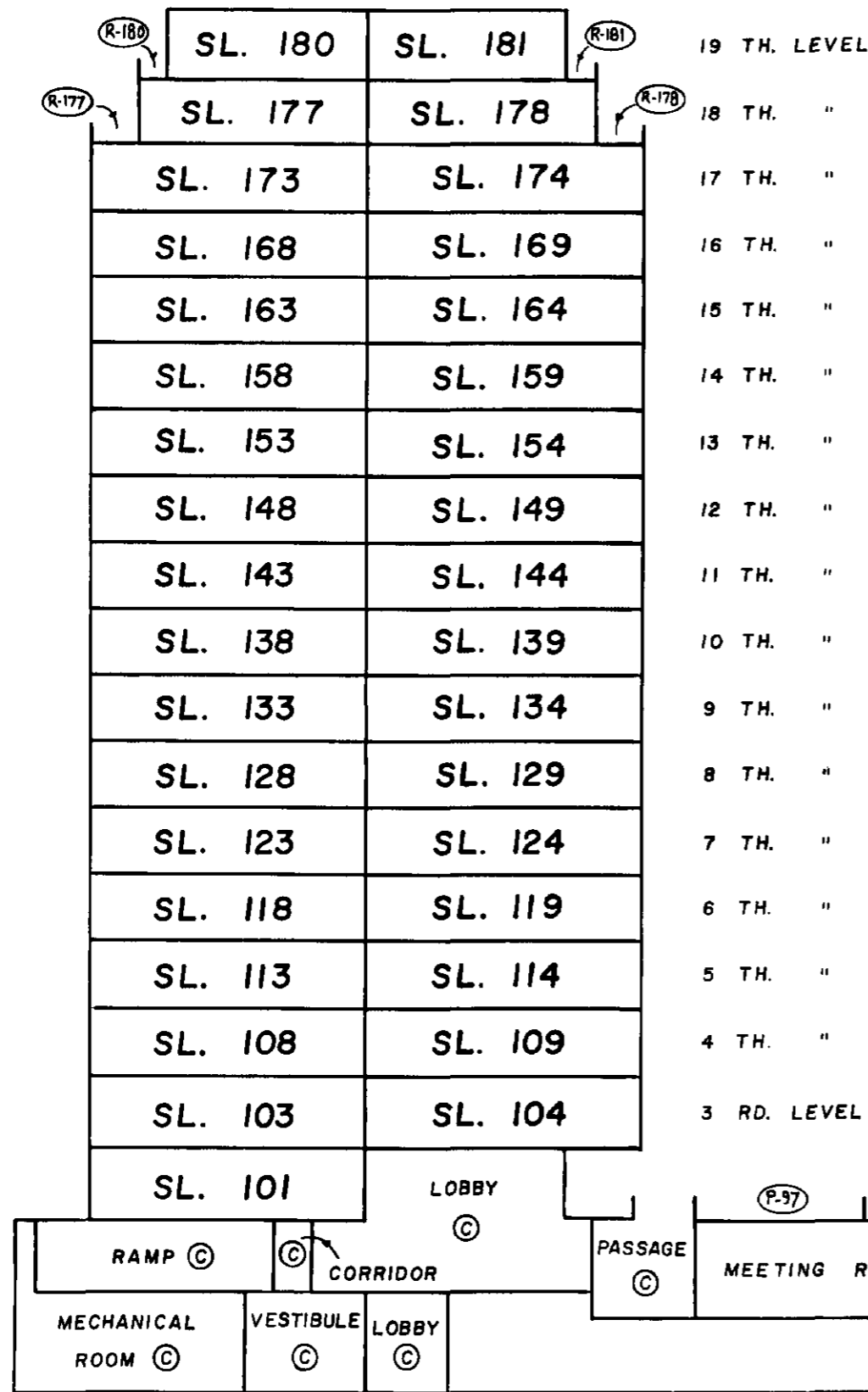
SECTION C - C'

STRATA PLAN VR 2443

SHEET 8 OF 50 SHEETS

JUNE 9, 1989
FILE 502 00790-15
P.E.D.

HAIDA - 13757



STRATA PLAN VR 2443

3 RD. LEVEL
2 ND. "
1 ST. LEVEL
PARKING LEVEL I

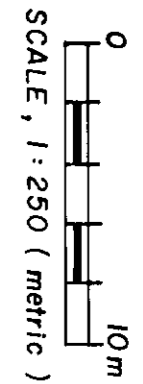
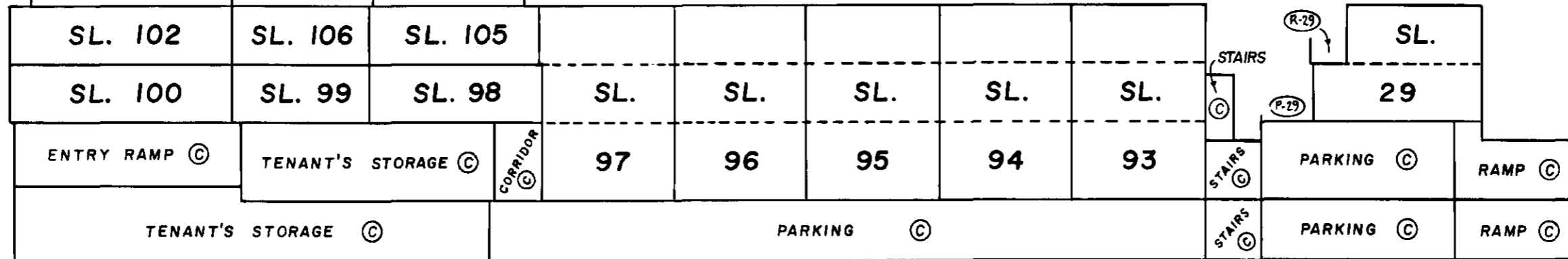
SECTION D - D'

JUNE 9, 1989 M.E.F.
FILE 502 00790-15

SHEET 9 OF 50 SHEETS

HAIDA - 13757

SL. 180		SL. 181		19 TH. LEVEL
SL. 176		SL. 179		18 TH. "
SL. 172		SL. 175		17 TH. "
SL. 167	SL. 171	SL. 170		16 TH. "
SL. 162	SL. 166	SL. 165		15 TH. "
SL. 157	SL. 161	SL. 160		14 TH. "
SL. 152	SL. 156	SL. 155		13 TH. "
SL. 147	SL. 151	SL. 150		12 TH. "
SL. 142	SL. 146	SL. 145		11 TH. "
SL. 137	SL. 141	SL. 140		10 TH. "
SL. 132	SL. 136	SL. 135		9 TH. "
SL. 127	SL. 131	SL. 130		8 TH. "
SL. 122	SL. 126	SL. 125		7 TH. "
SL. 117	SL. 121	SL. 120		6 TH. "
SL. 112	SL. 116	SL. 115		5 TH. "
SL. 107	SL. 111	SL. 110		4 TH. LEVEL



SECTION

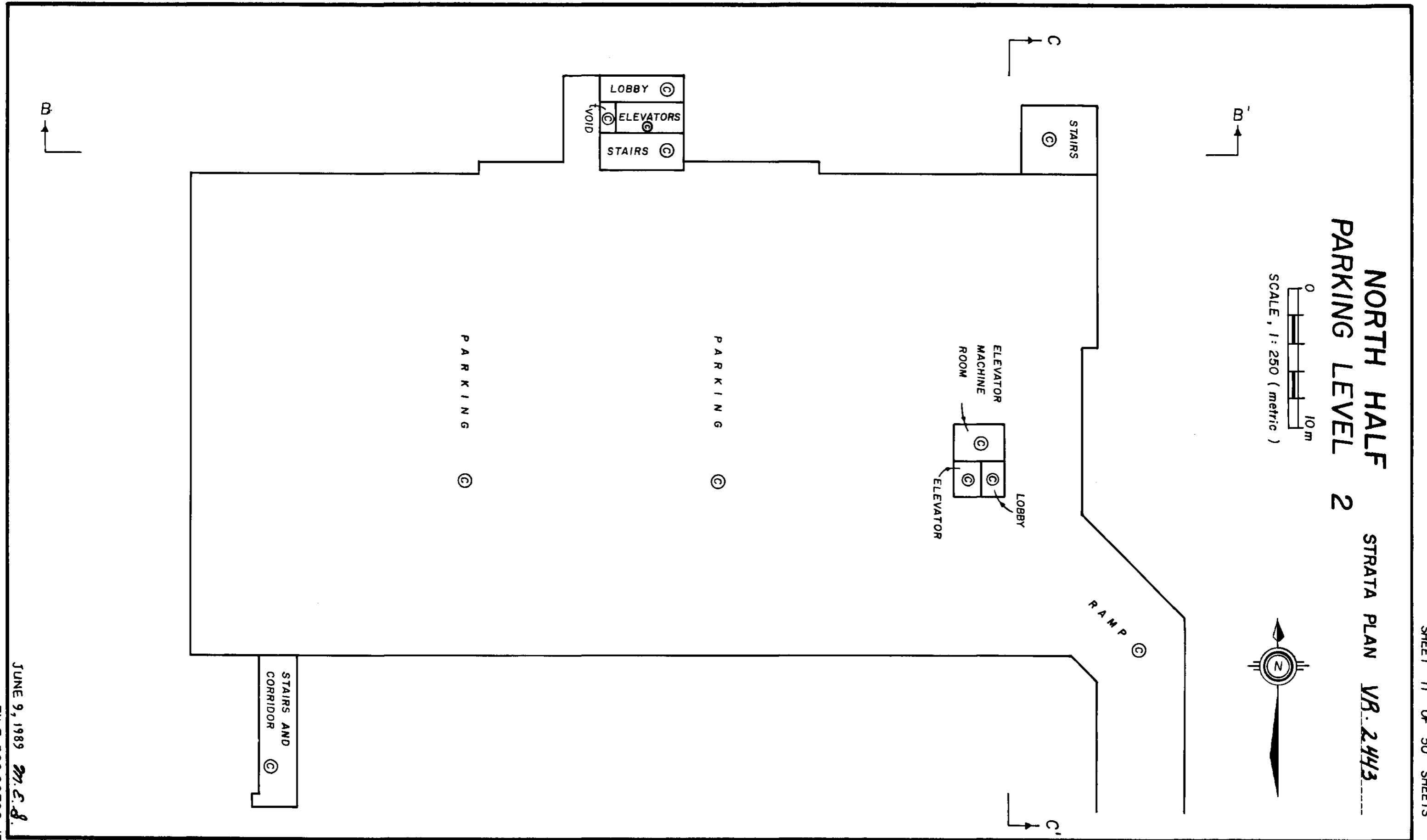
STRATA PLAN VR. 2443

SECTION E-E'

SHEET 10 OF 50 SHEETS

JUNE 9, 1989 M.E.J.
FILE 502 00790-15

HAIDA - 13757



**NORTH HALF
PARKING LEVEL 2**

STRATA PLAN **VR. 2443**

0 10m
SCALE, 1:250 (metric)

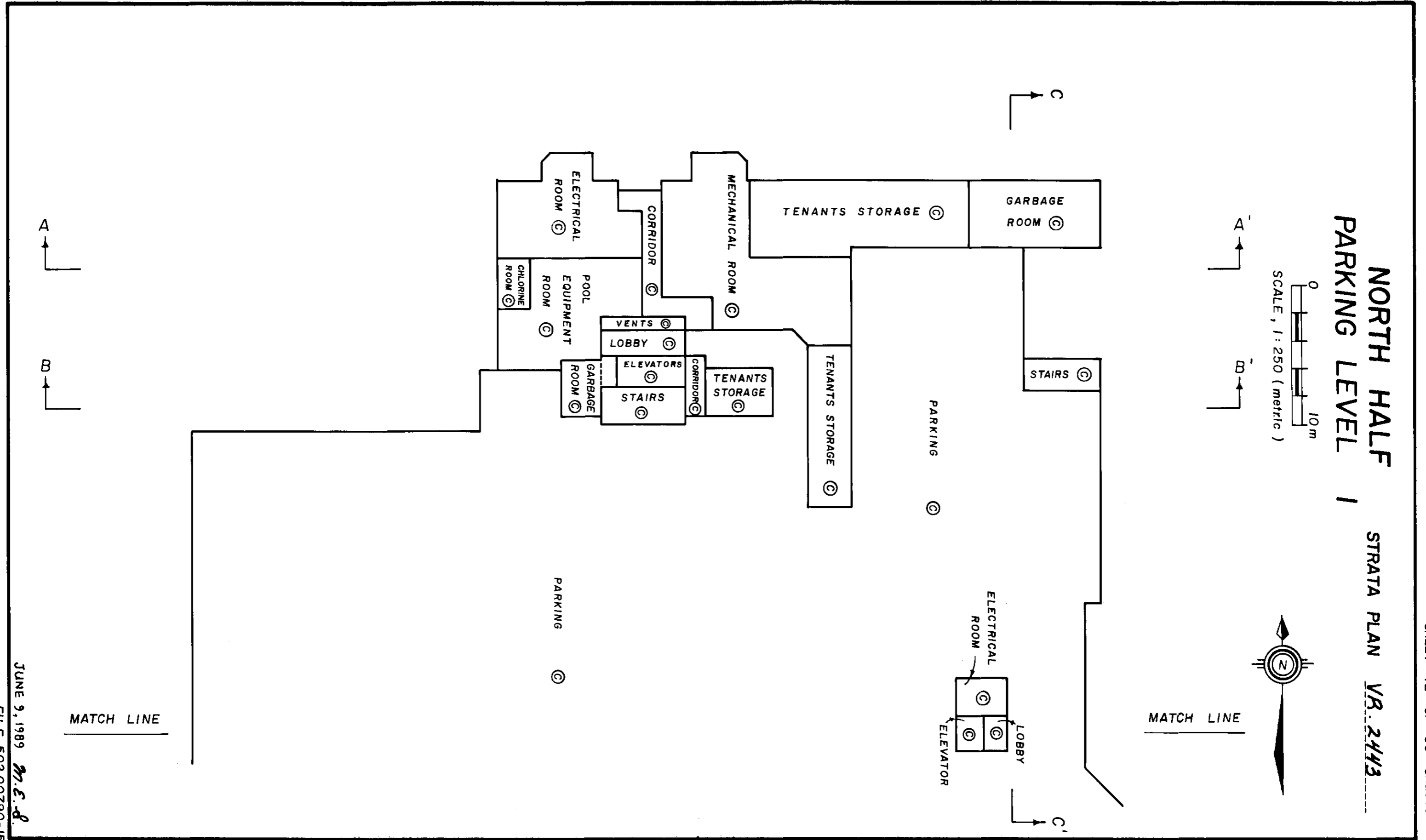


SHEET 11 OF 50 SHEETS

JUNE 9, 1989 *M.C.B.*

FILE 502 00790-15

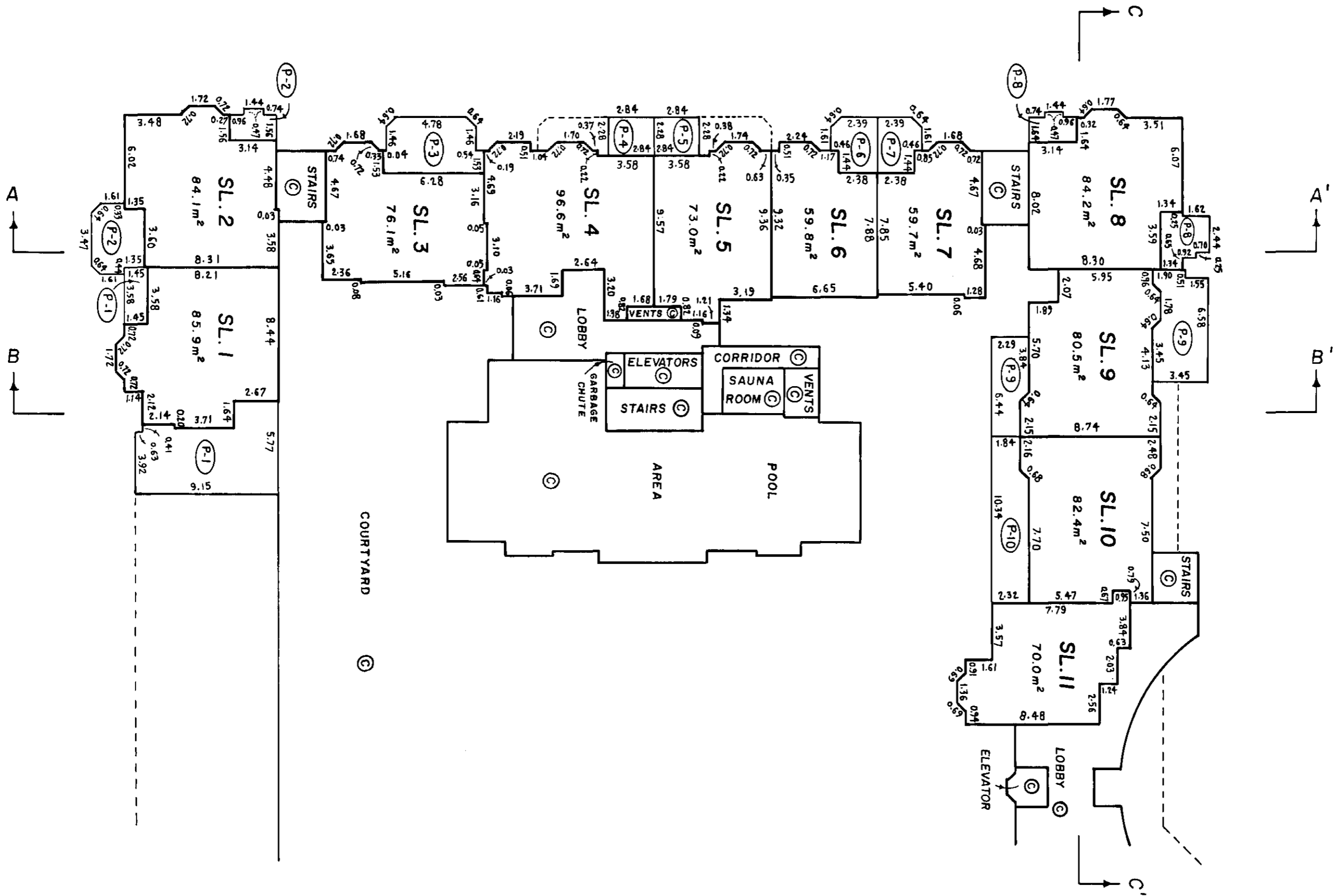
Haida - 13787



JUNE 9, 1989
M.E.P.
FILE 502 00790-15

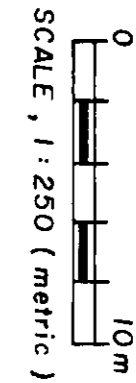
SHEET 12 OF 50 SHEETS

HAIDA - 13757



NORTH HALF
LEVEL 1

STRATA PLAN VR. 2443



SHEET 13 OF 50 SHEETS

JUNE 9, 1989 *M.E.*
 FILE 502 00790-15

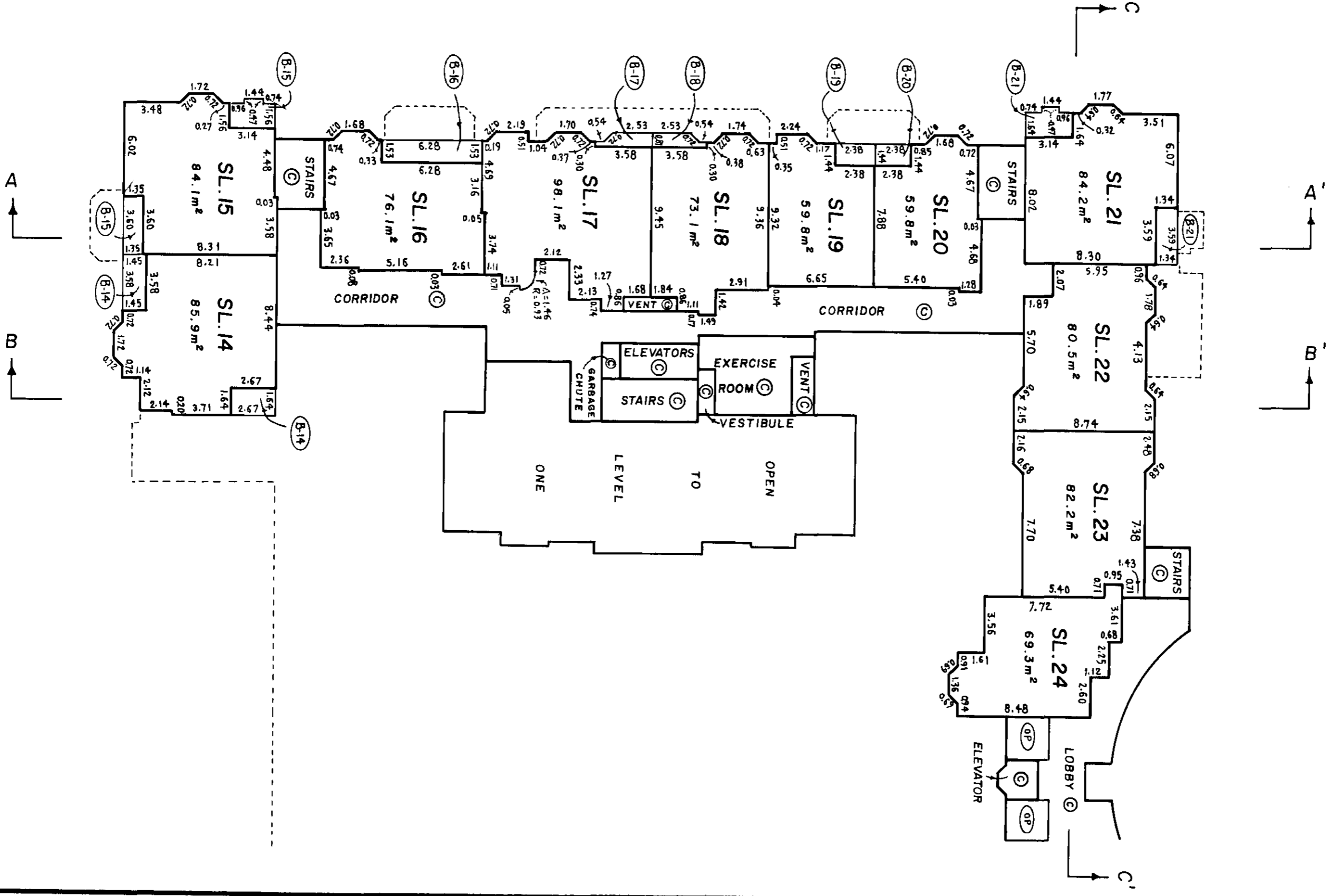
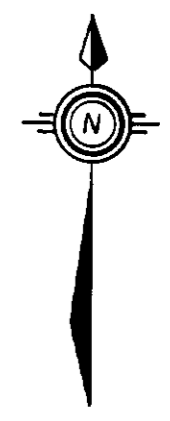
HAIDA - 13757

NORTH HALF LEVEL 2

STRATA PLAN *VR-2443*

SHEET 14 OF 50 SHEETS

SCALE, 1:250 (metric)
0 10m



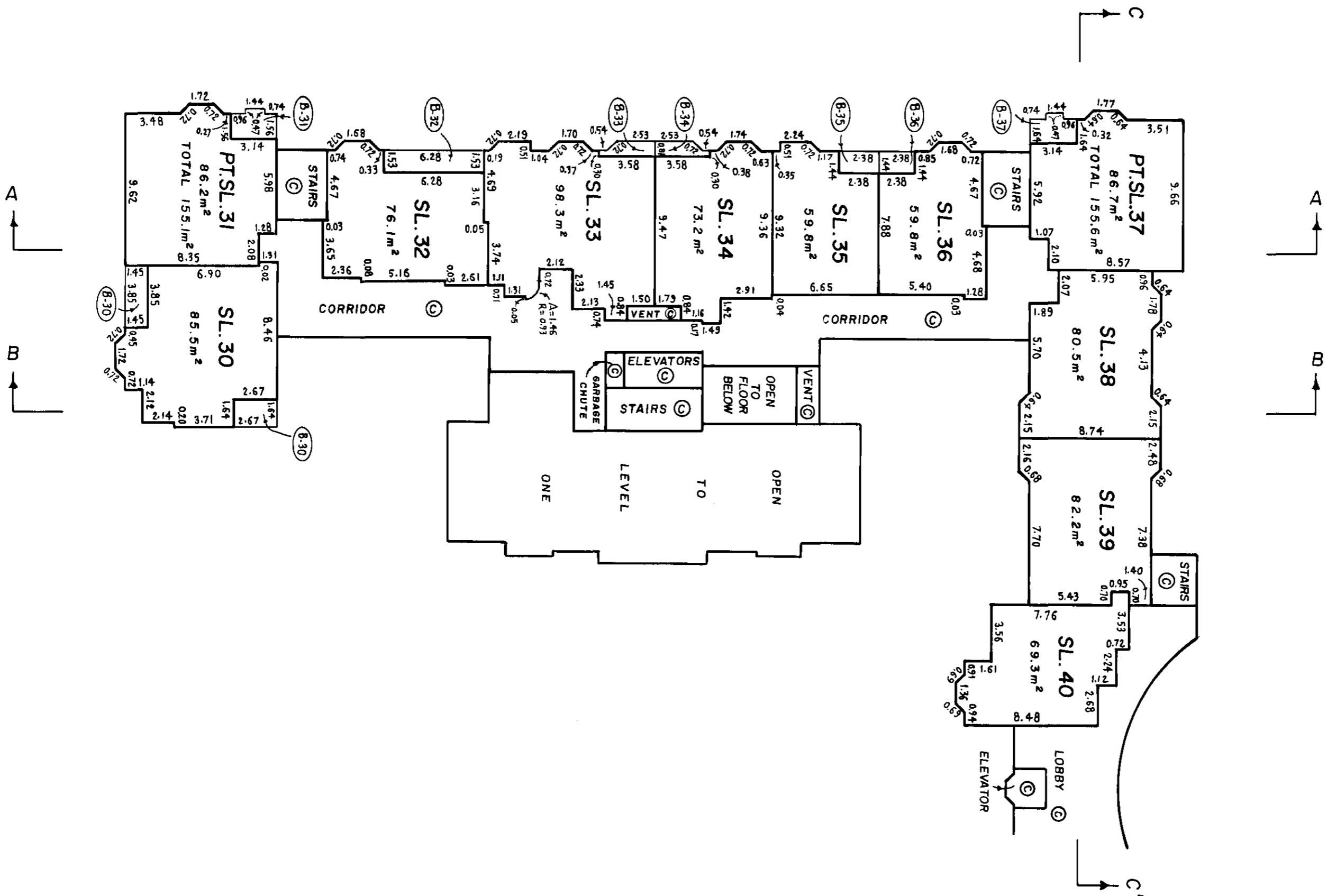
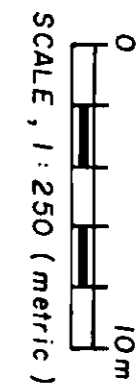
JUNE 9, 1989 *M.E.*
FILE 502 00790-15

HAIDA - 13757

SHEET 15 OF 50 SHEETS

NORTH HALF LEVEL 3

STRATA PLAN *VR. 2443*



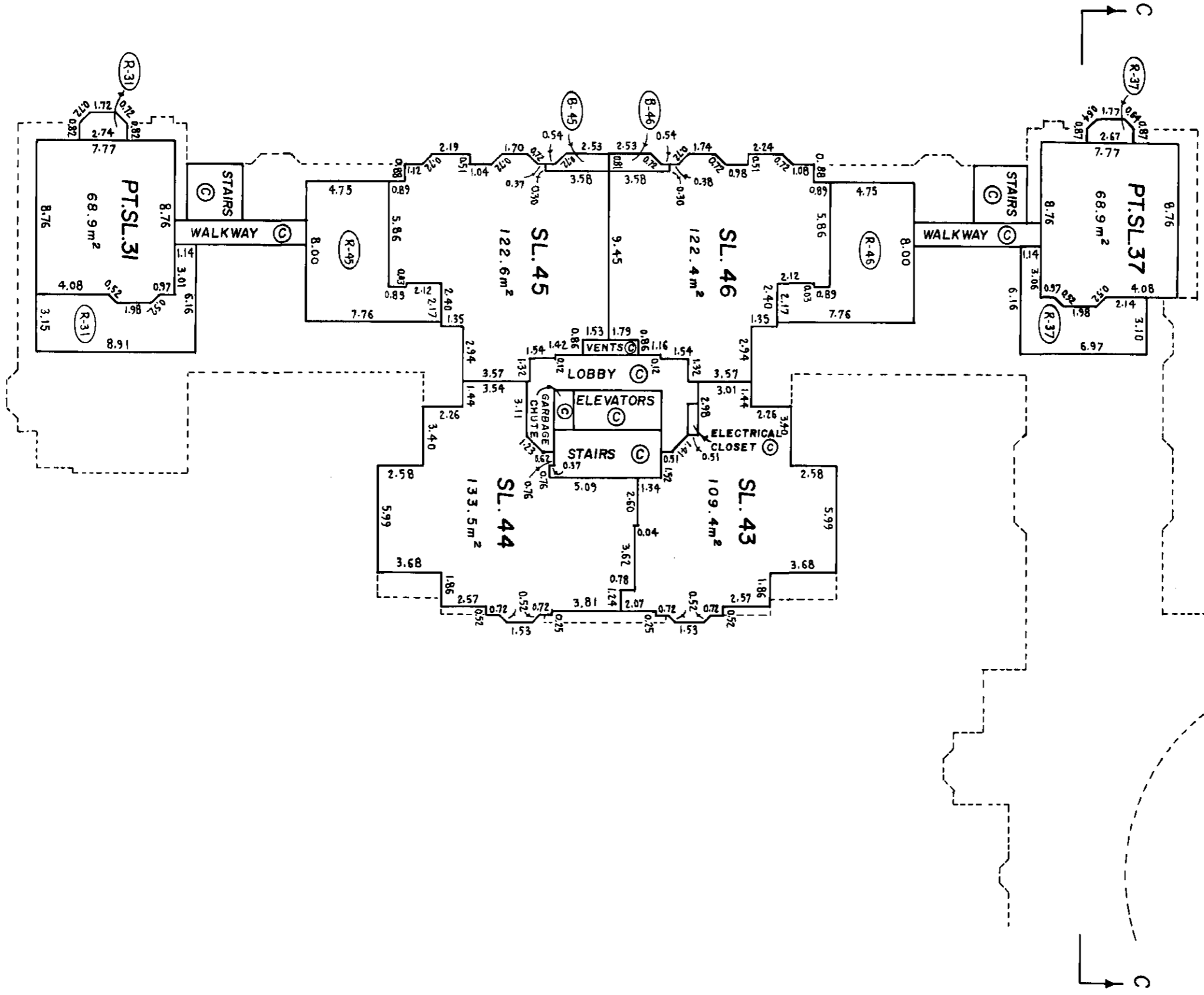
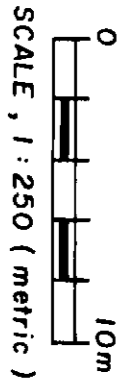
JUNE 9, 1989 *M.E.*
FILE 502 00790-15

HAIDA - 13757

NORTH HALF LEVEL 4

STRATA PLAN *VB.2443*

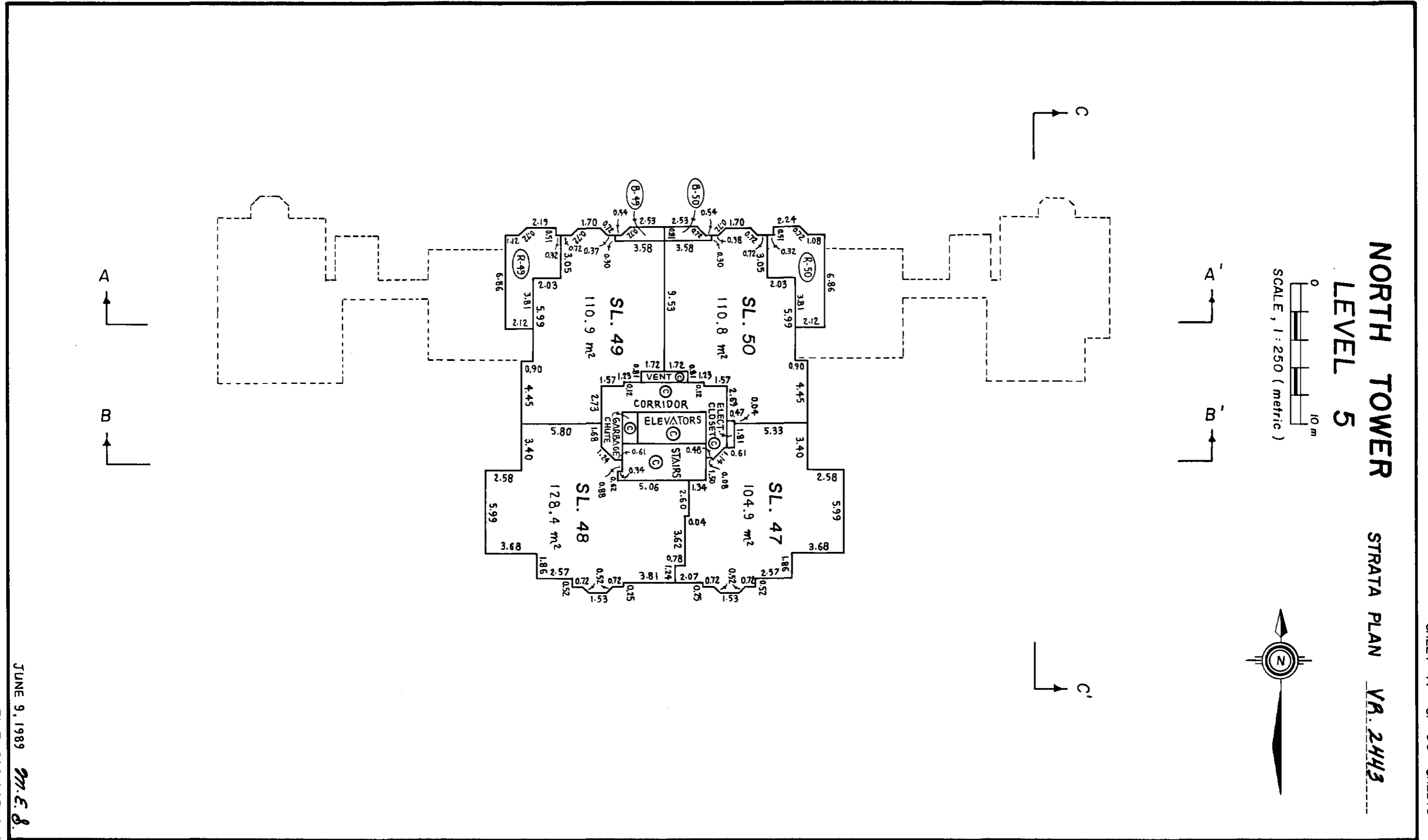
SHEET 16 OF 50 SHEETS



JUNE 9, 1989 *M.E.J.*

FILE 502 00790-15

HAIDA - 13757



NORTH TOWER
LEVEL 5

STRATA PLAN VA. 2443

SCALE, 1 : 250 (metric)



SHEET 17 OF 50 SHEETS

JUNE 9, 1989 **M.E.B.**

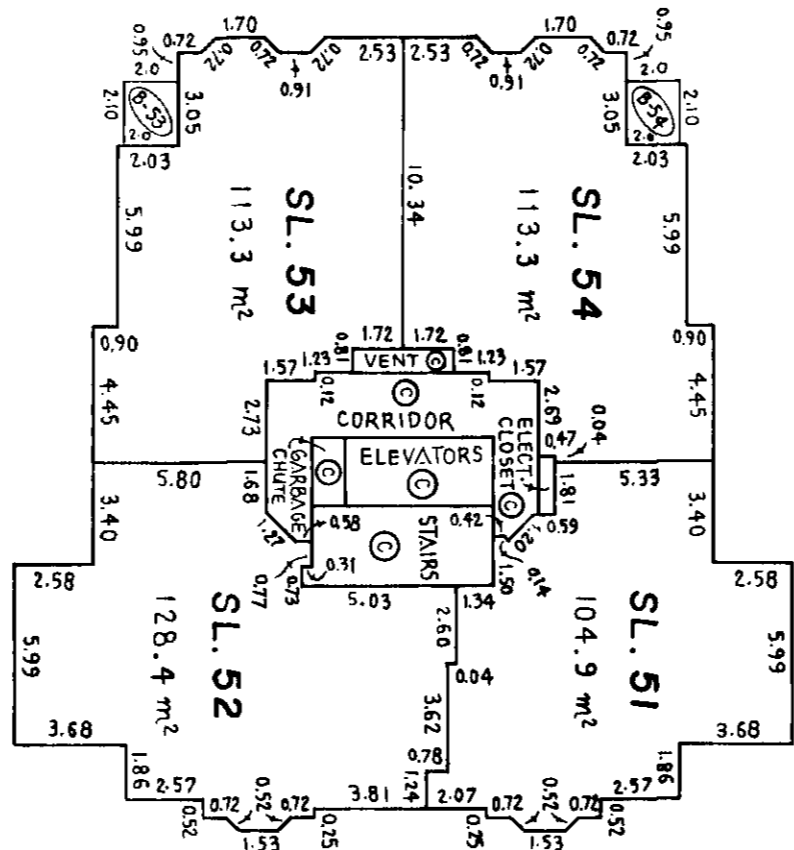
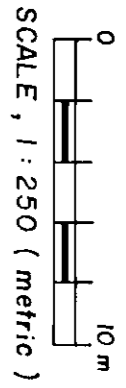
FILE 502 00790-15

HAIDA - 13757

NORTH TOWER LEVEL 6

STRATA PLAN VR. 2443

SHEET 18 OF 50 SHEETS



JUNE 9, 1989 *M.E.D.*

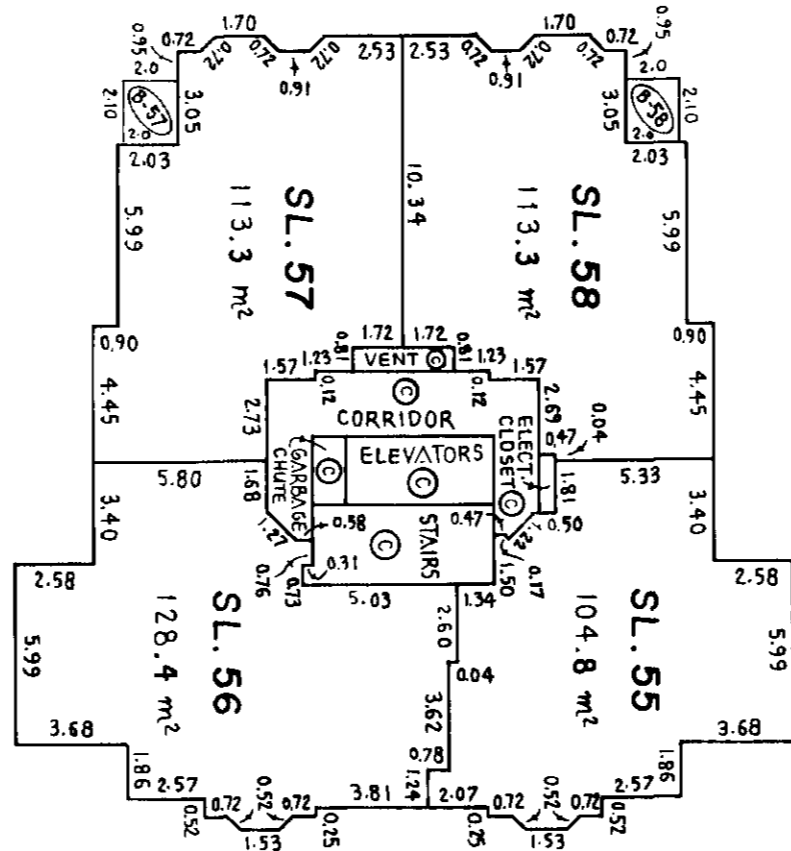
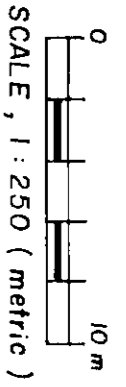
FILE 502 00790-15

HAIDA - 13757

NORTH TOWER LEVEL 7

STRATA PLAN VR. 2443

SHEET 19 OF 30 SHEETS



JUNE 9, 1989 M.E.J.

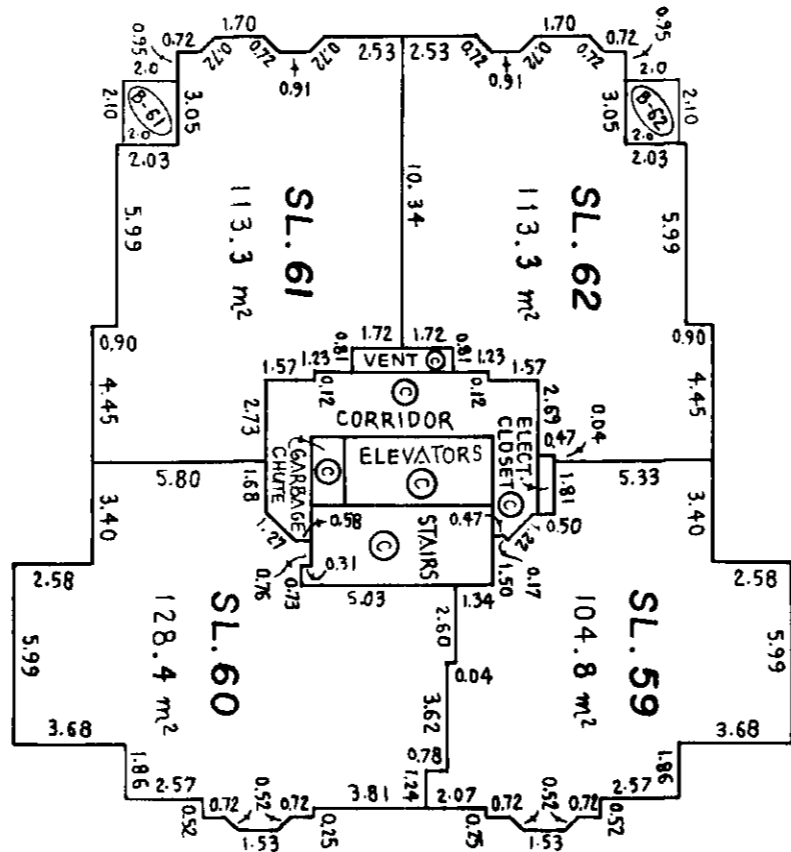
FILE 502 00790-15

Haida - 13757

NORTH TOWER LEVEL 8

STRATA PLAN VR. 2443

SHEET 20 OF 50 SHEETS



JUNE 9, 1989 M.C.B.

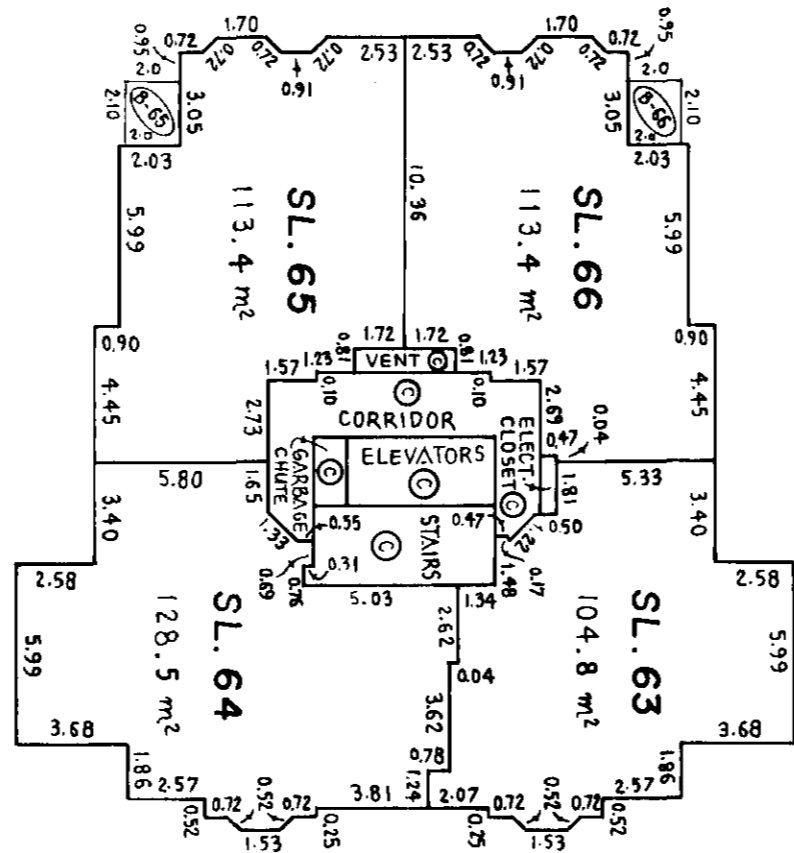
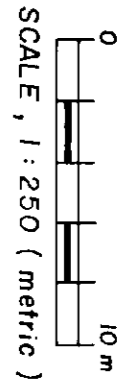
FILE 502 00790-15

HAIDA — 13757

NORTH TOWER LEVEL 9

STRATA PLAN VR. 2443

SHEET 21 OF 50 SHEETS



JUNE 9, 1989

M.E.A.

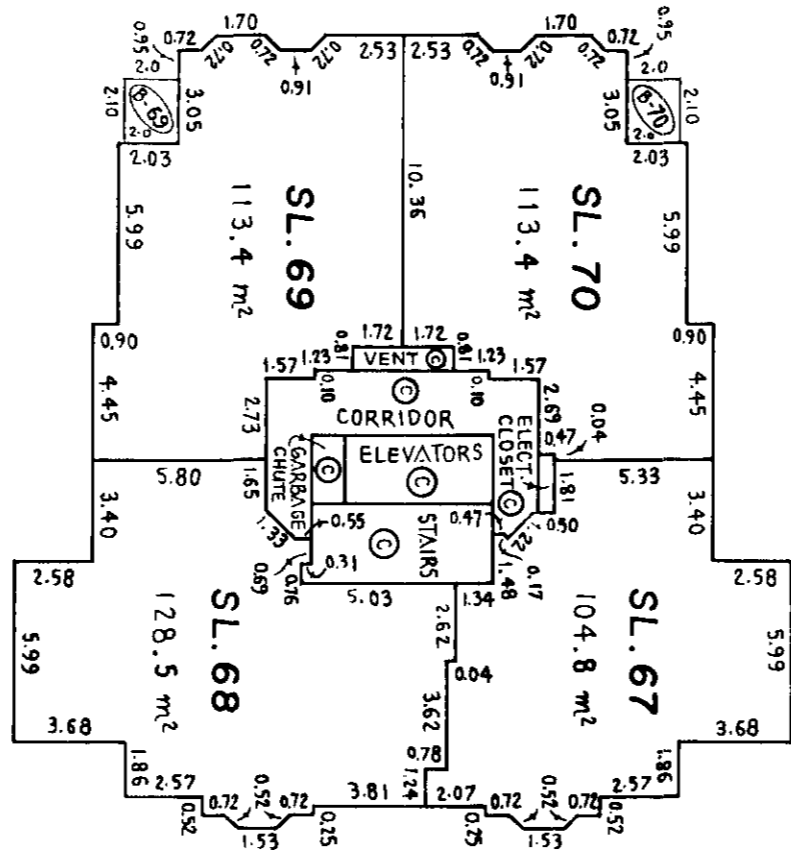

FILE 502 00790-15

HAIDA — 13757

NORTH TOWER LEVEL 10

STRATA PLAN VR. 2443

SHEET 22 OF 50 SHEETS



JUNE 9, 1989 *M.C.P.*

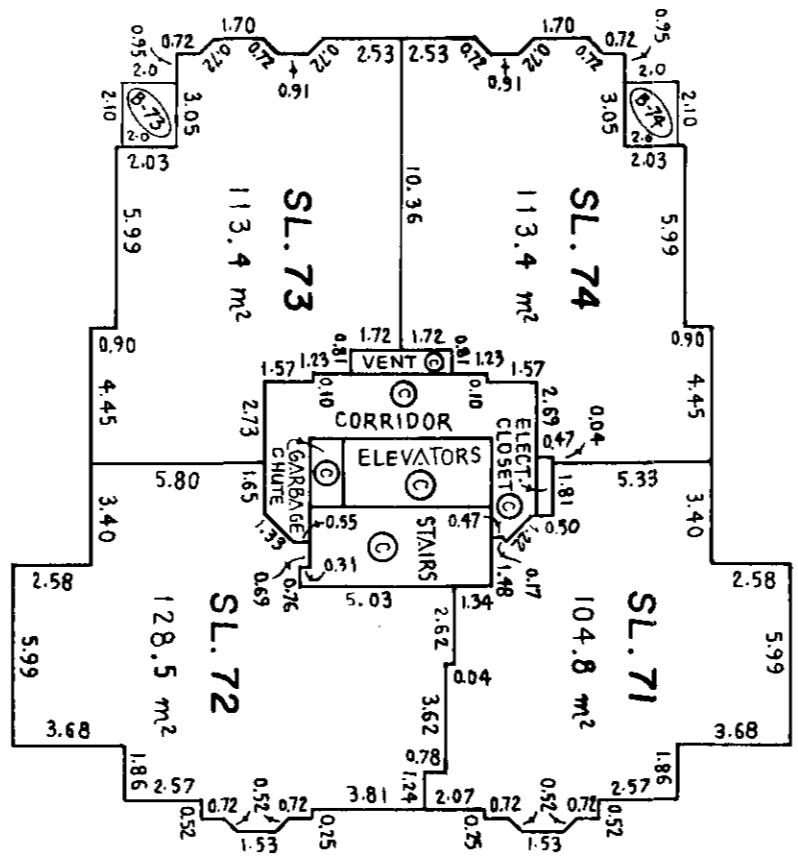
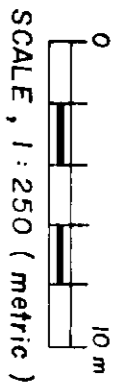
FILE 502 00790-15

HAIDA - 13757

NORTH TOWER LEVEL 11

STRATA PLAN VR. 2443

SHEET 23 OF 50 SHEETS



JUNE 9, 1989 *M.C.J.*

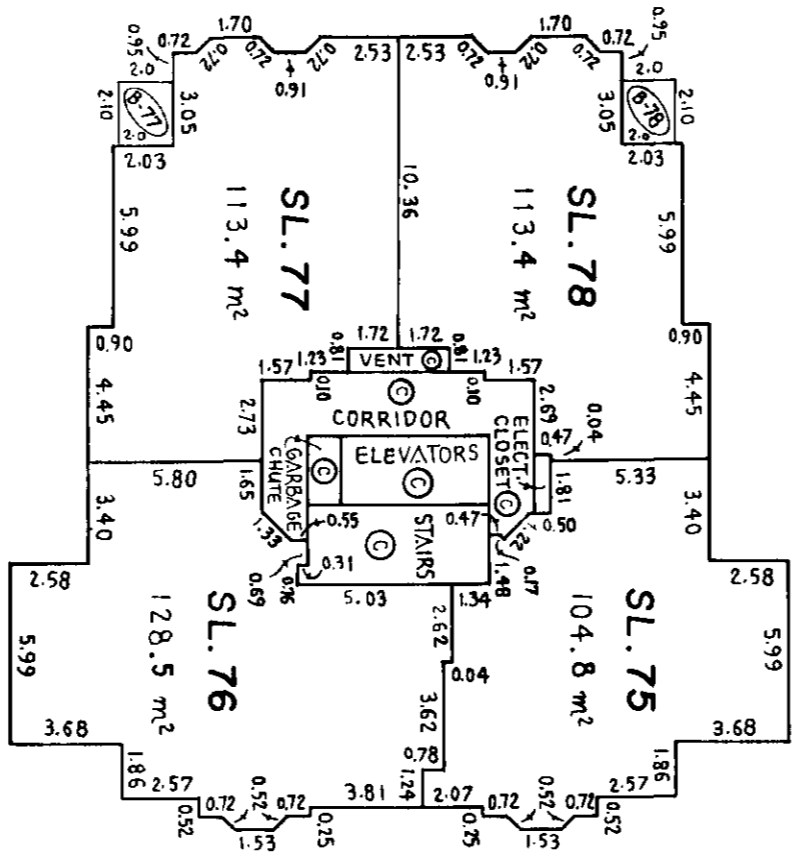
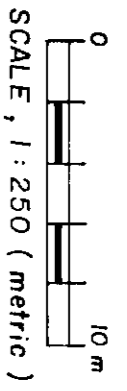
FILE 502 00790-15

Haida — 13757

NORTH TOWER LEVEL 12

STRATA PLAN VR. 2443

SHEET 24 OF 50 SHEETS



JUNE 9, 1989 *M.C. 8.*

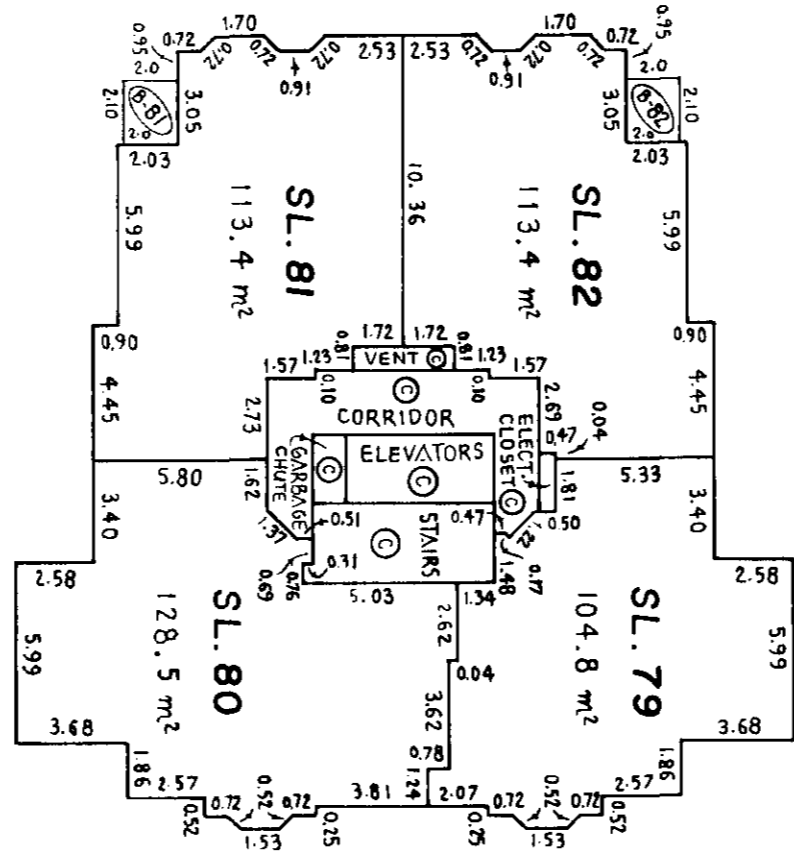
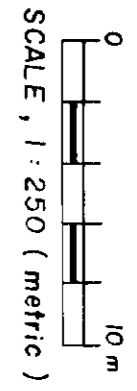
FILE 502 00790-15

HAIDA - 13757

NORTH TOWER LEVEL 13

STRATA PLAN VR. 2443

SHEET 25 OF 50 SHEETS



JUNE 9, 1989 *M.E.B.*

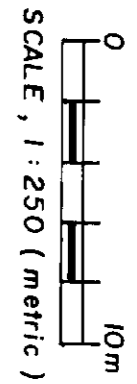
FILE 502 00790-15

HAIDA - 13757

NORTH TOWER LEVEL 14


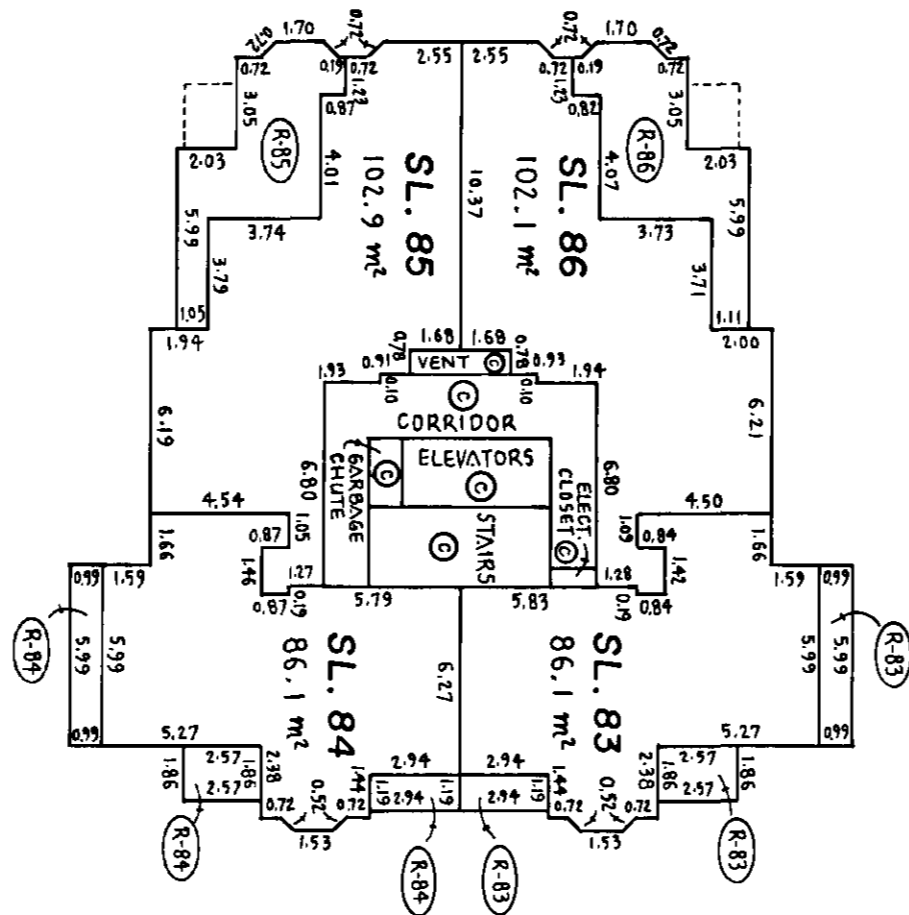
STRATA PLAN VR. 2443

SHEET 26 OF 50 SHEETS



CORRECTED PURSUANT TO S. 59(2)
CONDOMINIUM ACT. THIS 17TH DAY
OF JULY, 1989.

[Signature]
ASSISTANT DEPUTY REGISTRAR
GC 80685
(SEE ANNEXED SHEET 26A)



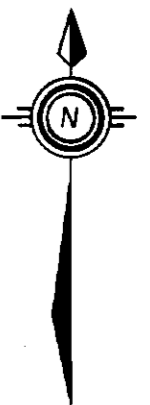
JUNE 9, 1989 *M.E.d.*

FILE 502 00790-15

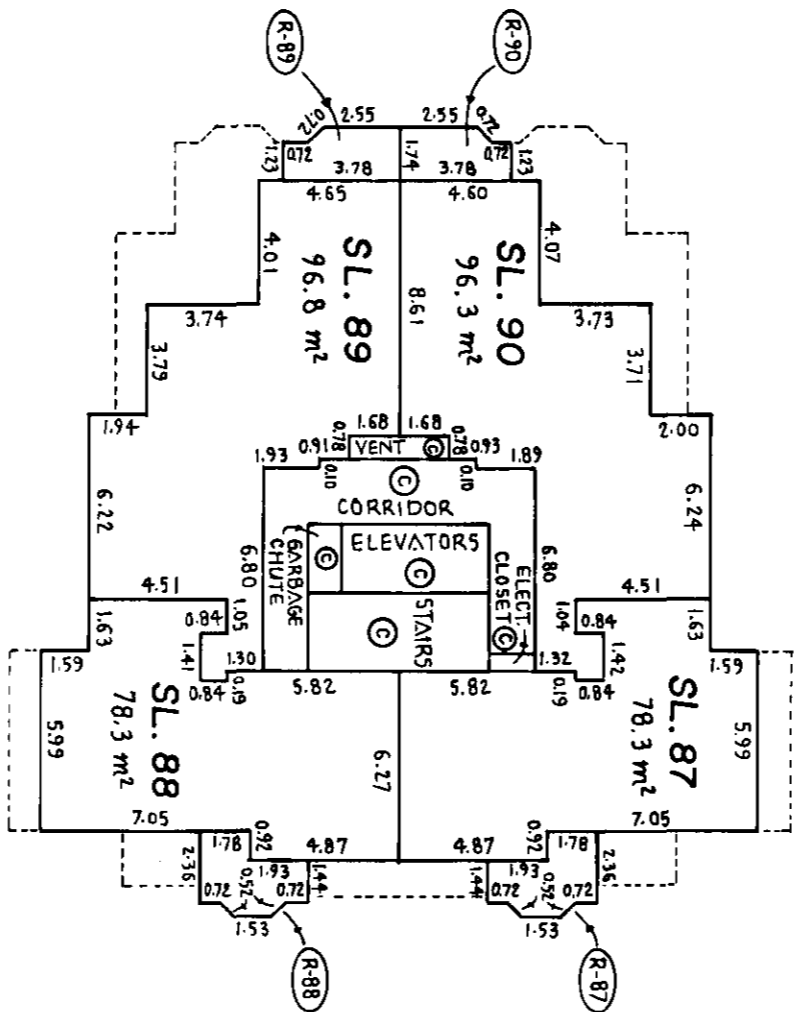
HAIDA — 13757

NORTH TOWER LEVEL 15

STRATA PLAN VR. 2443



*CORRECTED PURSUANT TO S. 59(2)
CONDOMINIUM ACT. THIS 17TH DAY
OF JULY, 1989.*
ASSISTANT DEPUTY REGISTRAR
GC 88685
(SEE AMENDED SHEET 26A)



JUNE 9, 1989 *M.E.B.*

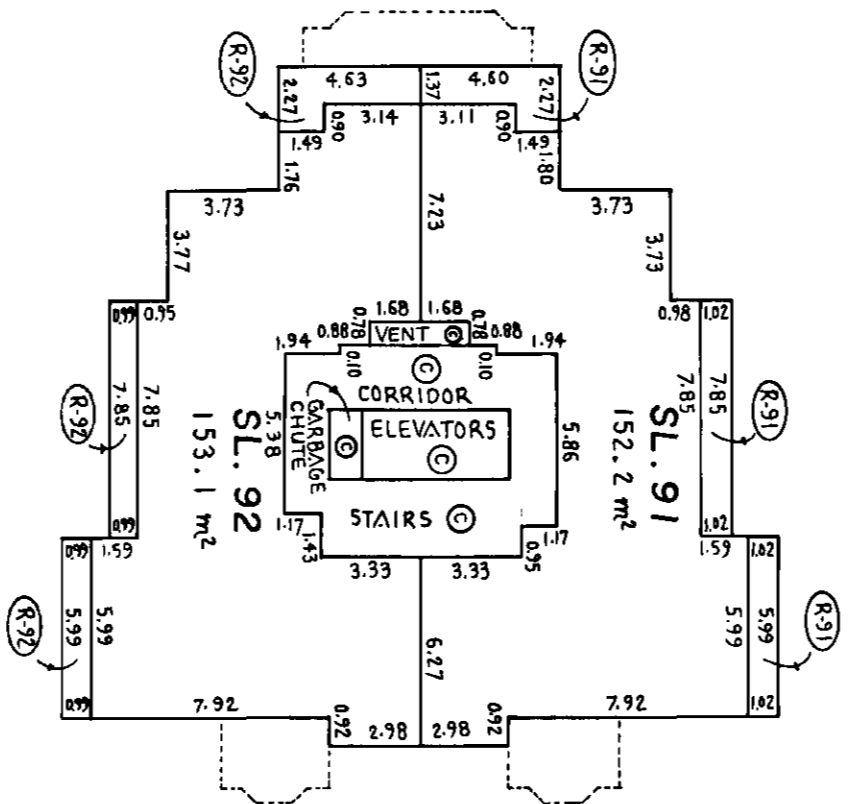
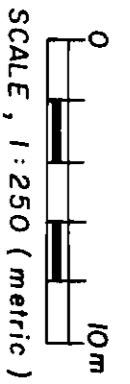
FILE 502 00790-15

HAIDA — 13757

NORTH TOWER LEVEL 16

STRATA PLAN *VR-2443*

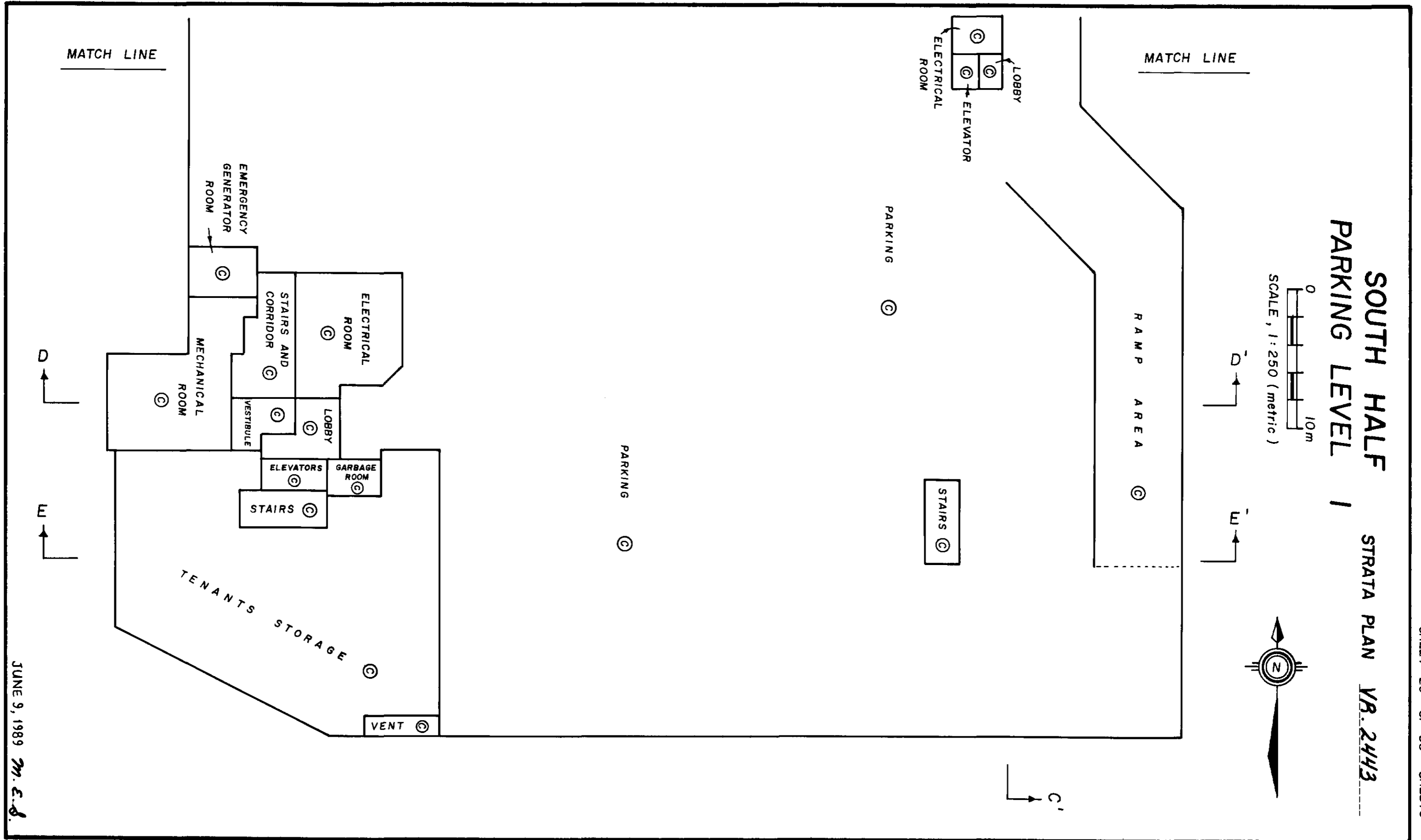
SHEET 28 OF 50 SHEETS



JUNE 9, 1989 *M.E.S.*

FILE 502 00790-15

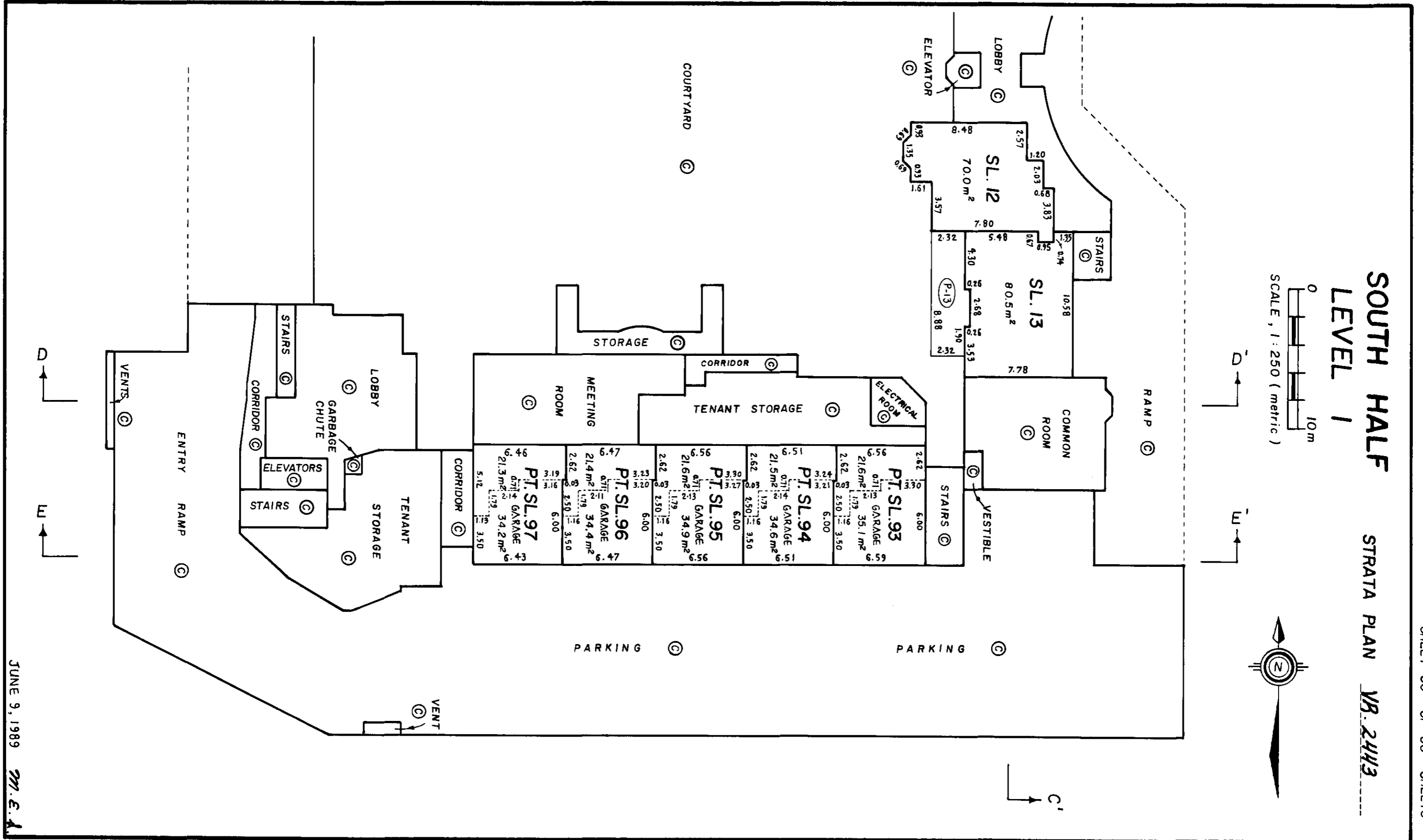
Haida - 13757



SHEET 29 OF 50 SHEETS

JUNE 9, 1989 M.E.B.
FILE 502 00790-15

HAIDA - 13757



SOUTH HALF
LEVEL 1
 SCALE, 1:250 (metric)



SHEET 30 OF 50 SHEETS

STRATA PLAN *VB. 2443*

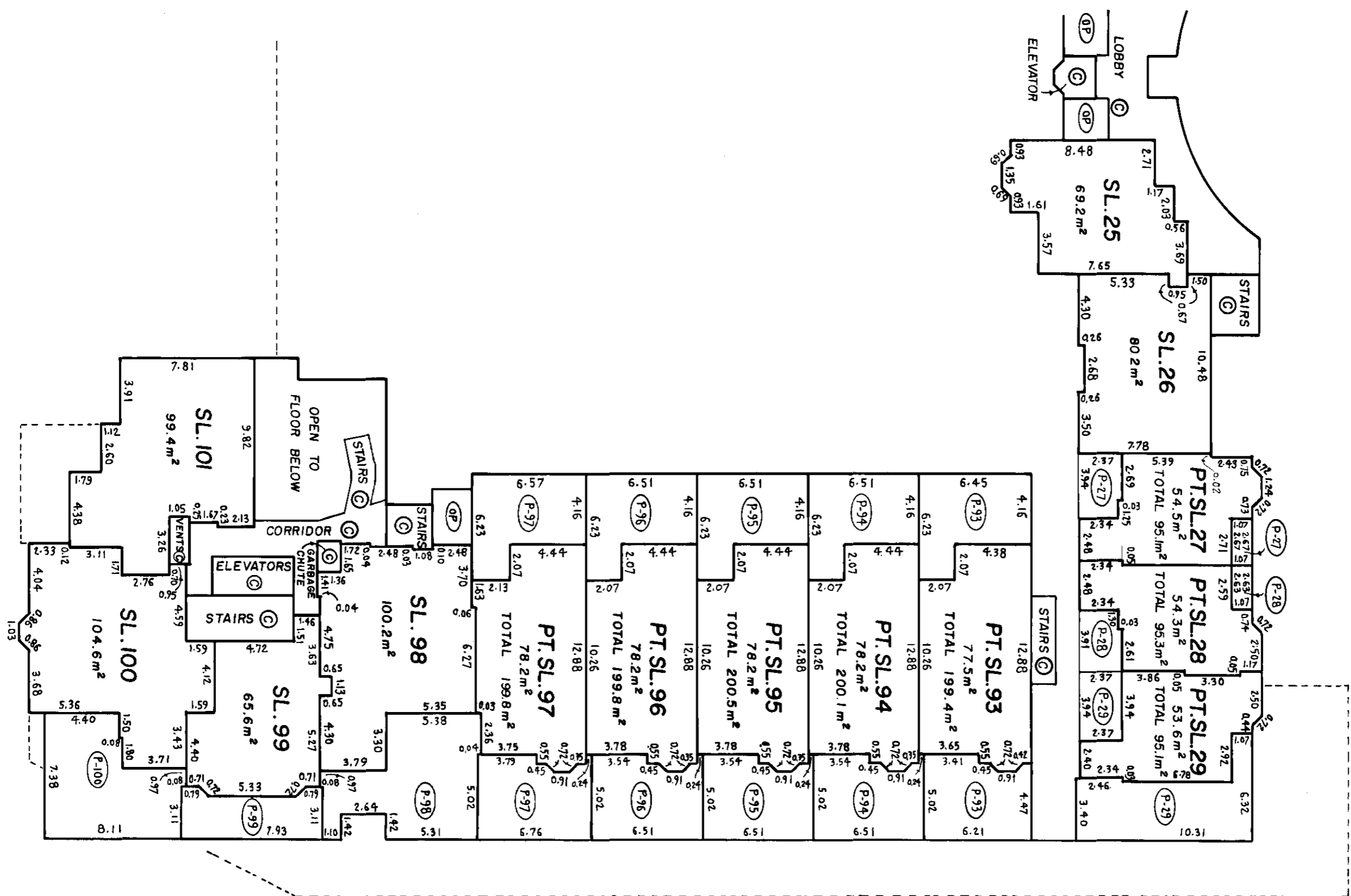
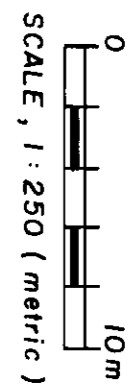
JUNE 9, 1989 *M.E.A.*
FILE 502 00790-15

HAIDA - 13757

SOUTH HALF LEVEL 2

STRATA PLAN VR. 2443

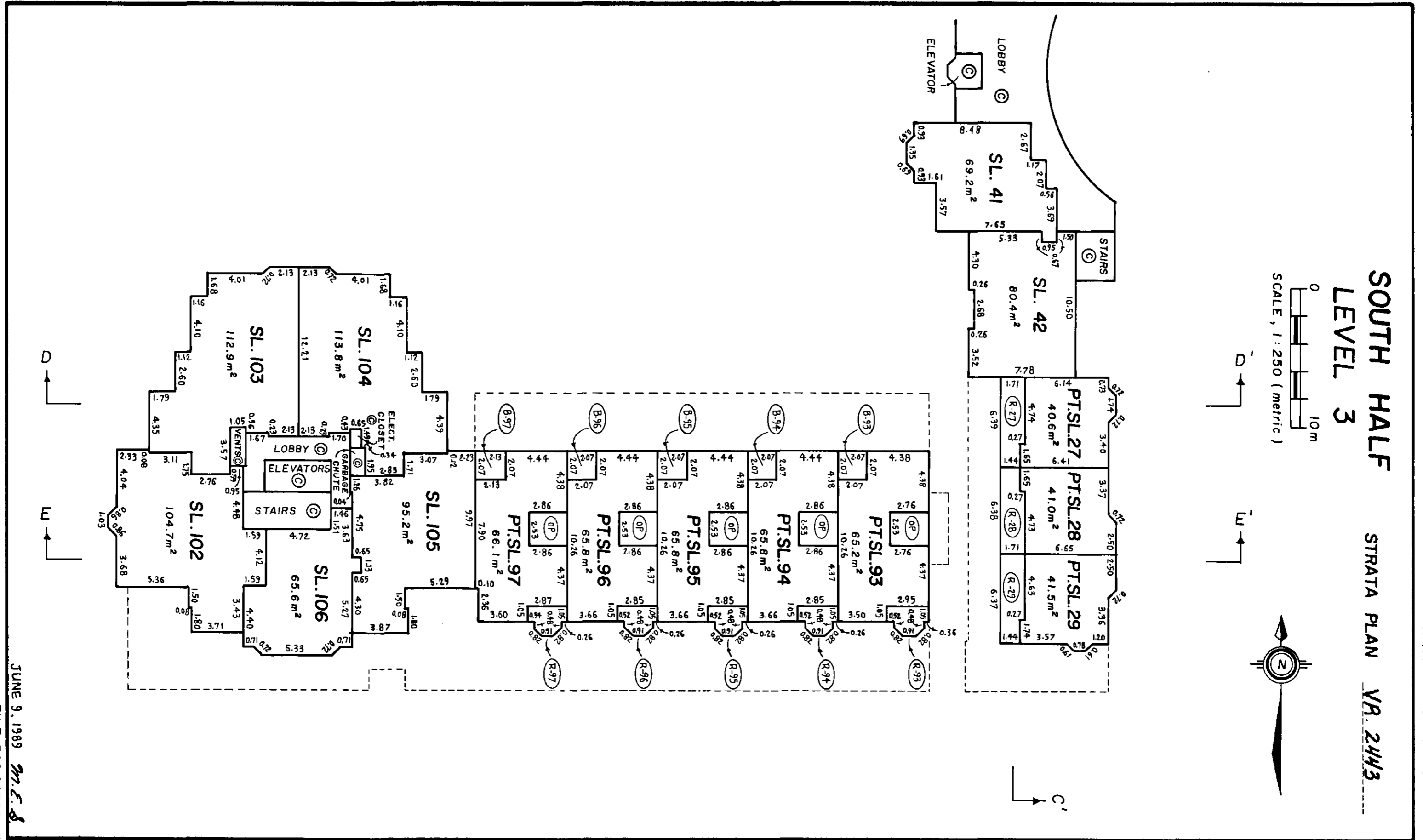
SHEET 31 OF 50 SHEETS



D →
W →

JUNE 9, 1989 *M. E. J.*
FILE 502 00790-15

HAIDA -- 13757



SOUTH HALF
LEVEL 3

STRATA PLAN
VR. 2443

0 10m
SCALE, 1:250 (metric)



SHEET 32 OF 50 SHEETS

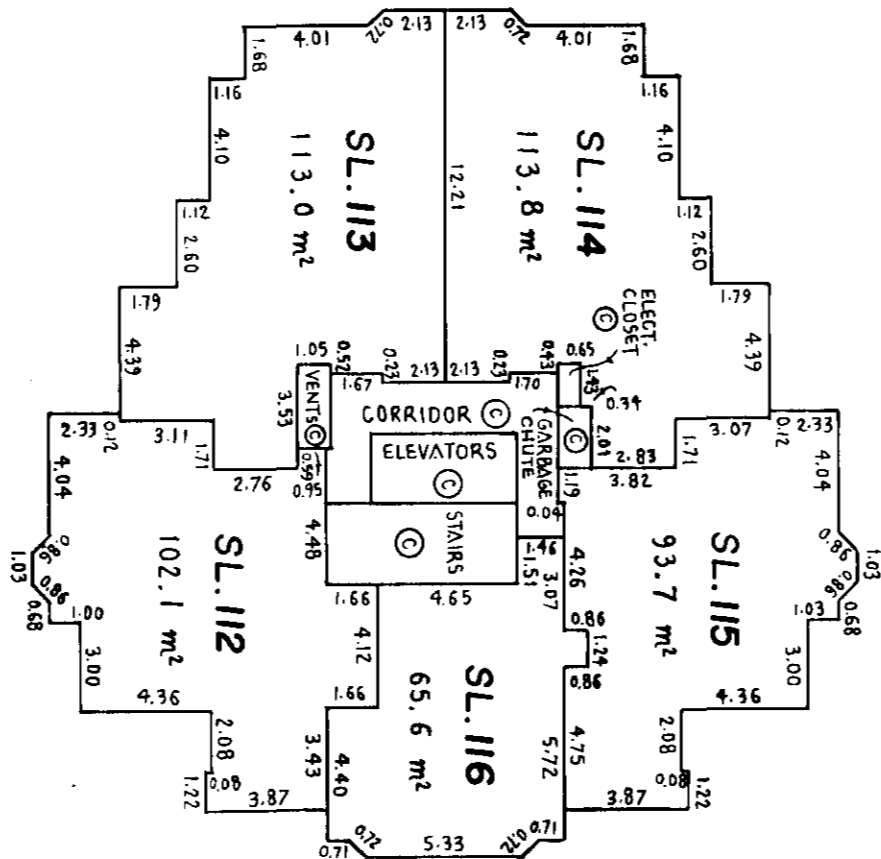
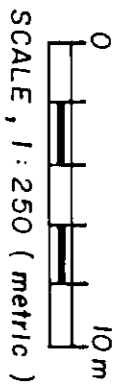
JUNE 9, 1989 *M.C. 8*
FILE 502 00790-15

HAIDA - 13757

SOUTH TOWER LEVEL 5

STRATA PLAN VR. 2443

SHEET 34 OF 50 SHEETS



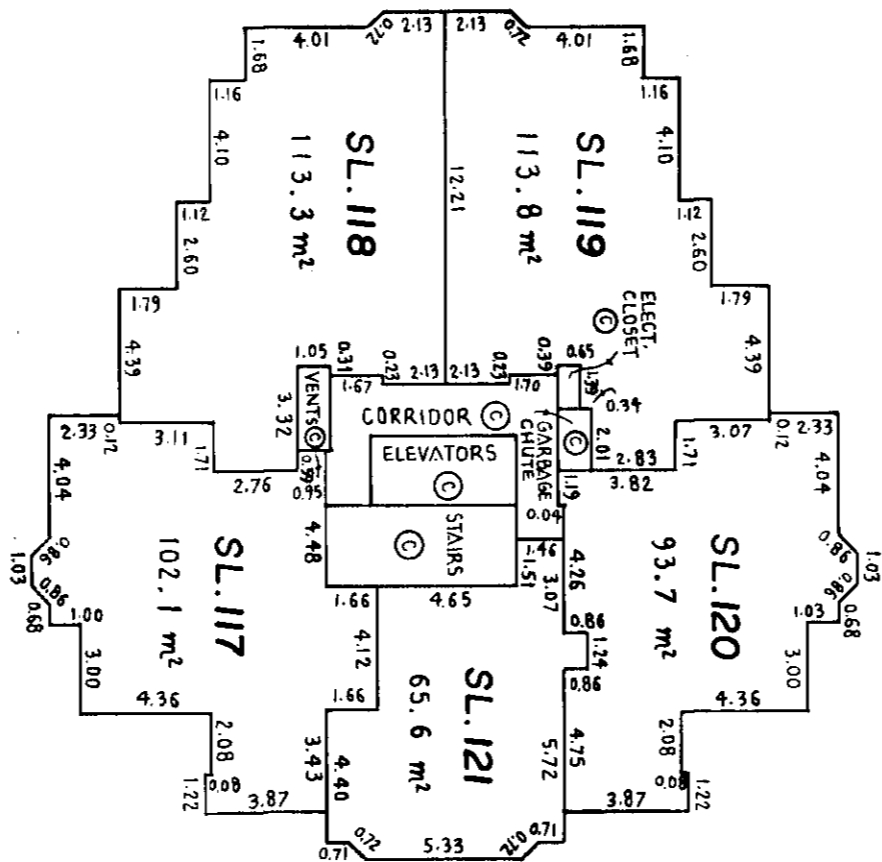
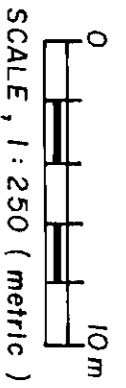
JUNE 9, 1989 *M.F.B.*
FILE 502 00790-15

HAIDA - 13757

SOUTH TOWER LEVEL 6

STRATA PLAN VR. 2443

SHEET 35 OF 30 SHEETS



JUNE 9, 1989 *M.E.P.*

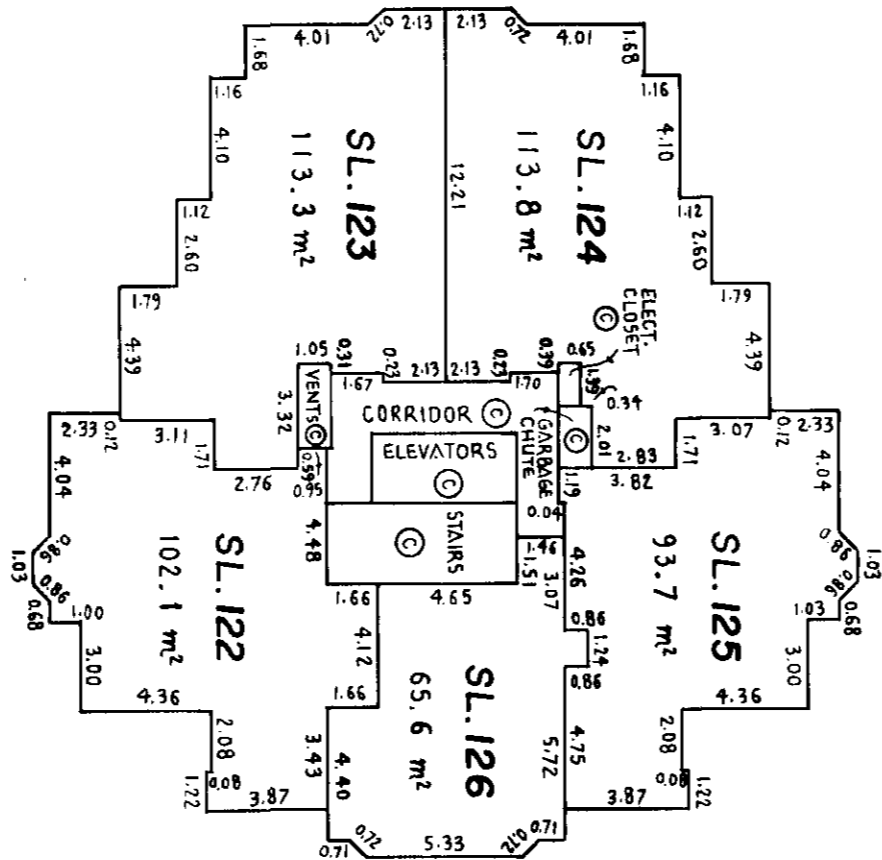
FILE 502 00790-15

Haida - 13757

SOUTH TOWER LEVEL 7

STRATA PLAN *VR. 2443*

SHEET 36 OF 50 SHEETS



JUNE 9, 1989 *W.E.B.*

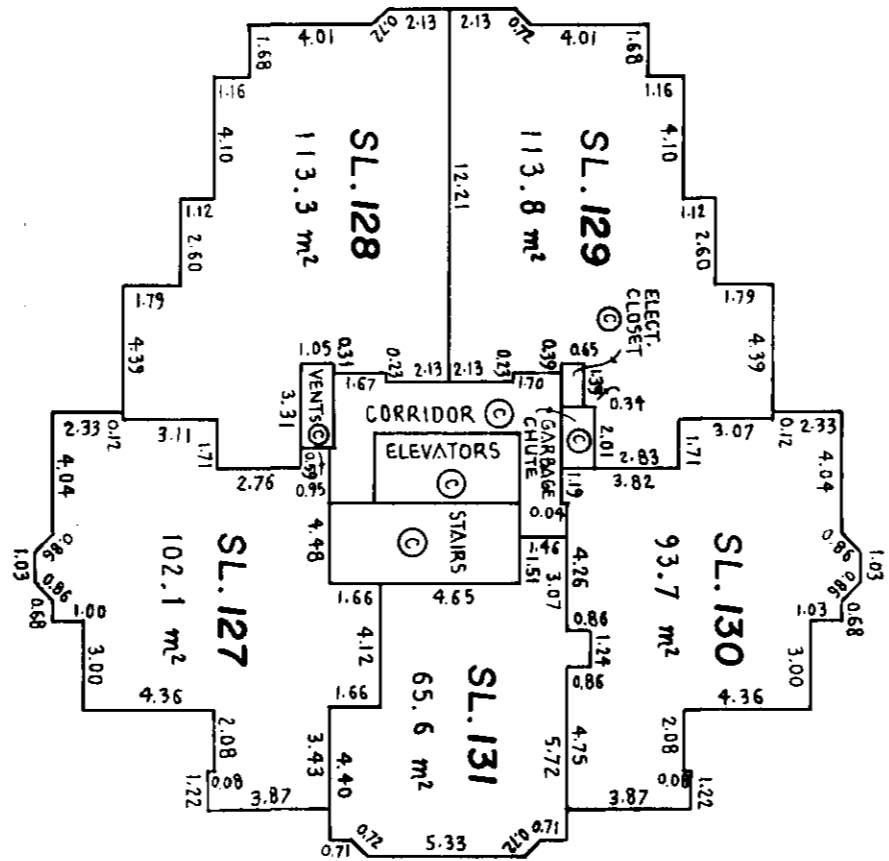
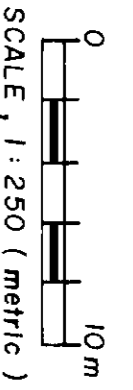
FILE 502 00790-15

HAIDA - 13757

SOUTH TOWER LEVEL 8

STRATA PLAN VR. 2443

SHEET 37 OF 50 SHEETS



JUNE 9, 1989 *M.E.S.*

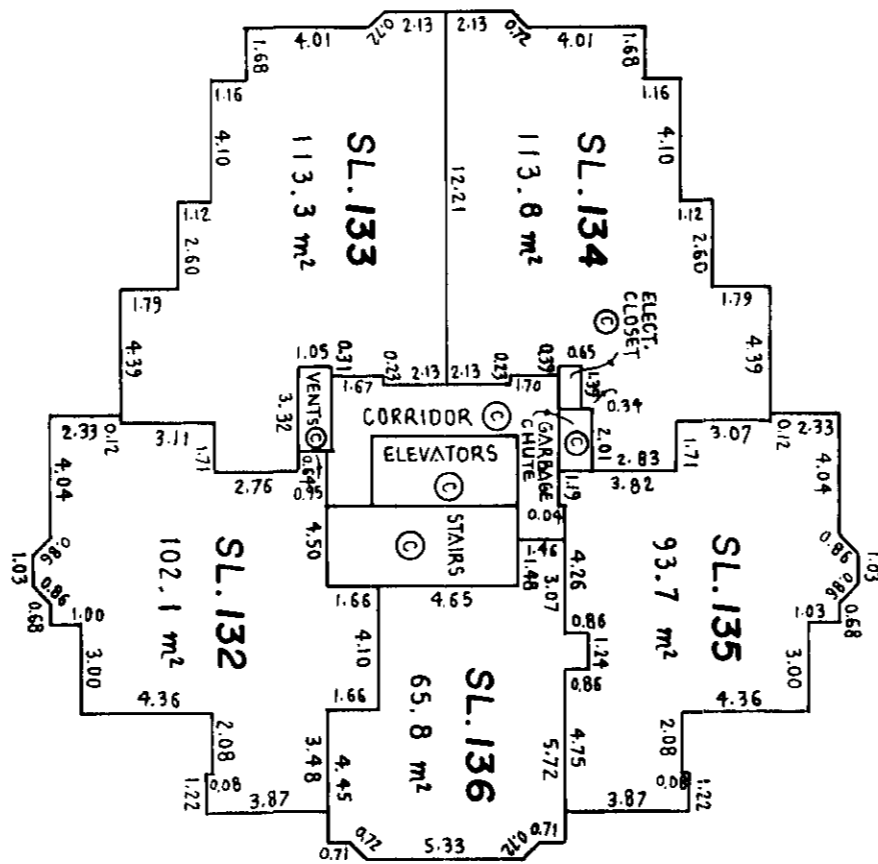
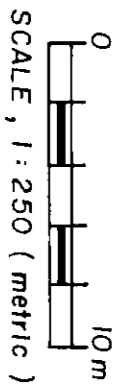
FILE 502 00790-15

HAIDA - 13757

SOUTH TOWER LEVEL 9

STRATA PLAN VR. 2443

SHEET 38 OF 50 SHEETS



JUNE 9, 1989 *M.E.D.*

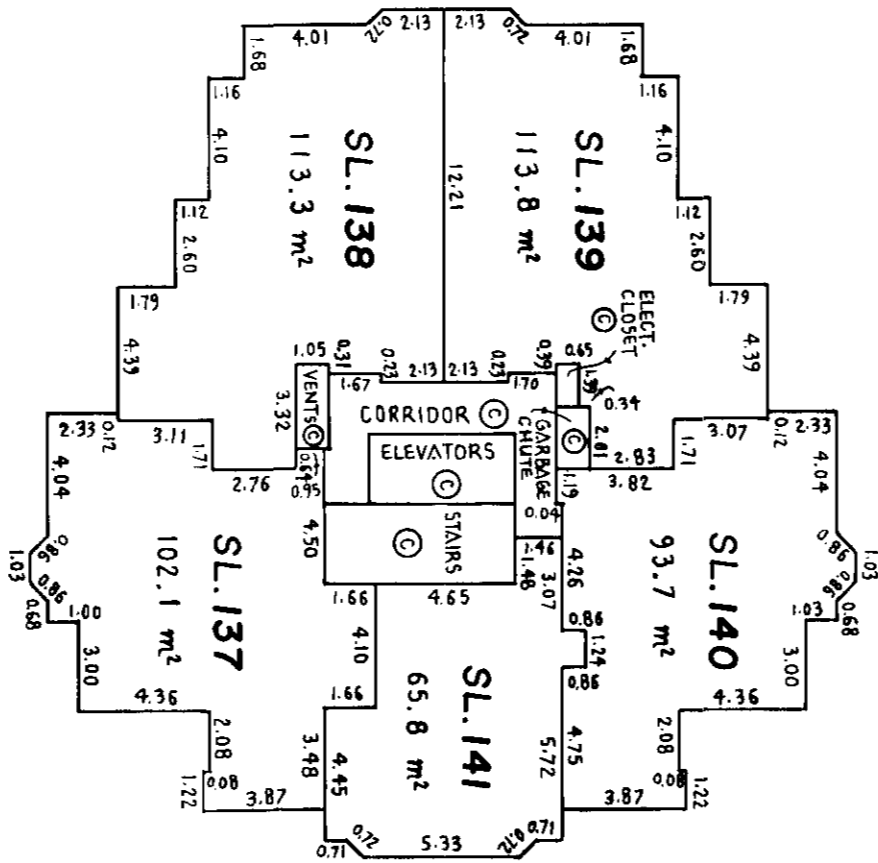
FILE 502 00790-15

HAIDA -- 13757

SOUTH TOWER LEVEL 10

STRATA PLAN VR. 2443

SHEET 39 OF 50 SHEETS



JUNE 9, 1989 *M.C. J.*

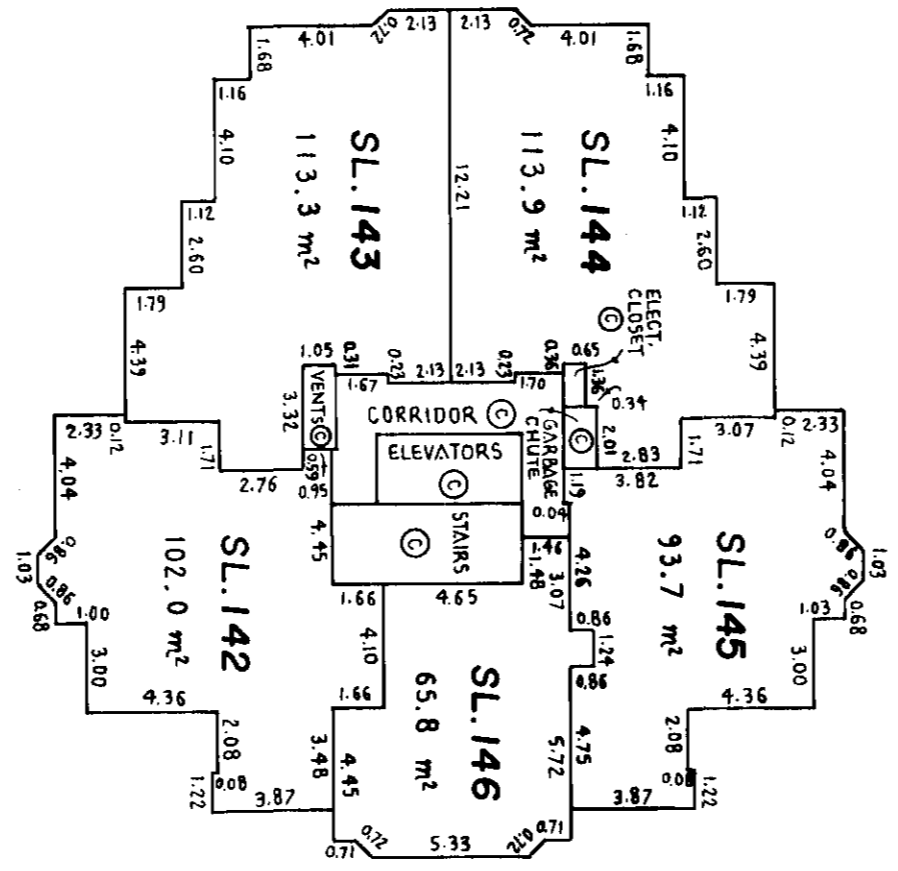
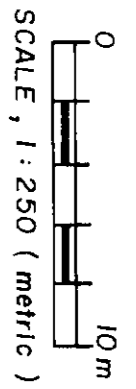
FILE 502 00790-15

HAIDA - 13757

SOUTH TOWER LEVEL 11

STRATA PLAN VR. 2443

SHEET 40 OF 50 SHEETS



JUNE 9, 1989 *M.E.S.*

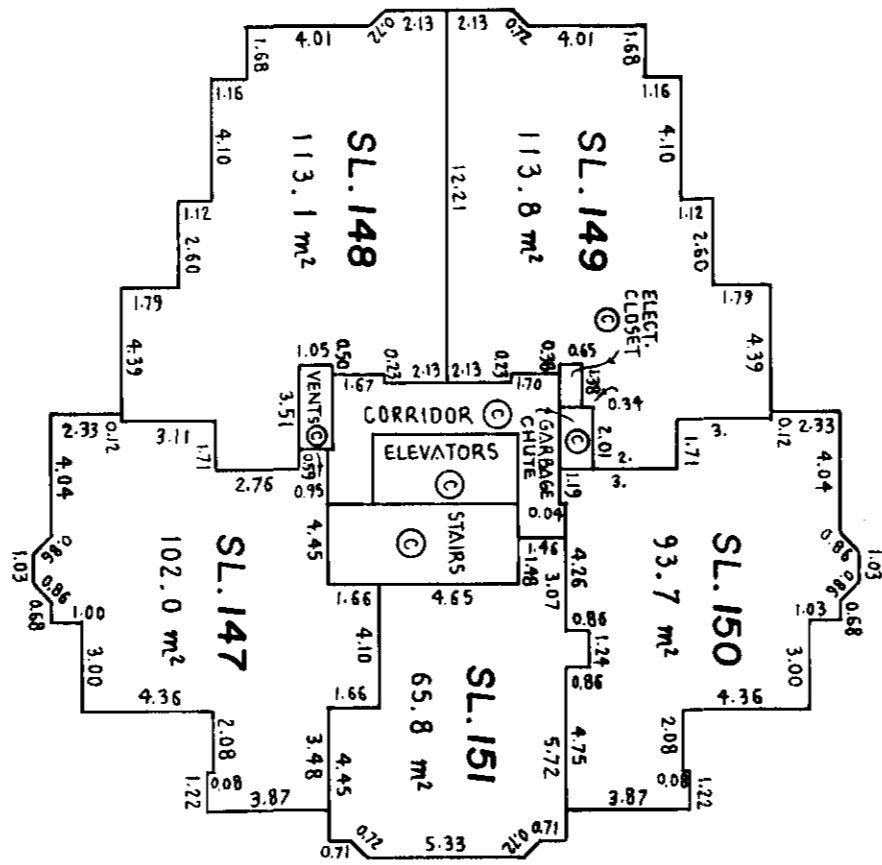
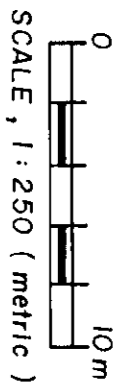
FILE 502 00790-15

HAIDA - 13757

SOUTH TOWER LEVEL 12

STRATA PLAN VR. 2443

SHEET 41 OF 50 SHEETS



JUNE 9, 1989 *M. E. J.*

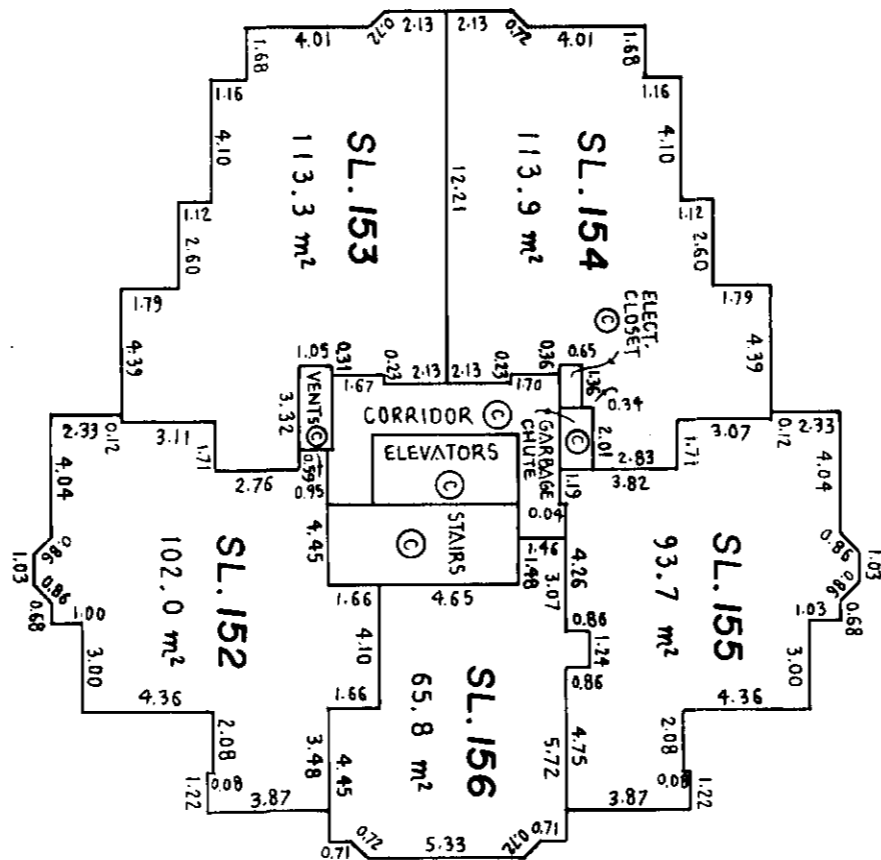
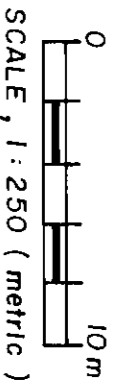
FILE 502 00790-15

HAIDA - 13757

SOUTH TOWER LEVEL 13

STRATA PLAN VR. 2443

SHEET 42 OF 50 SHEETS



JUNE 9, 1989 *M.C.S.*

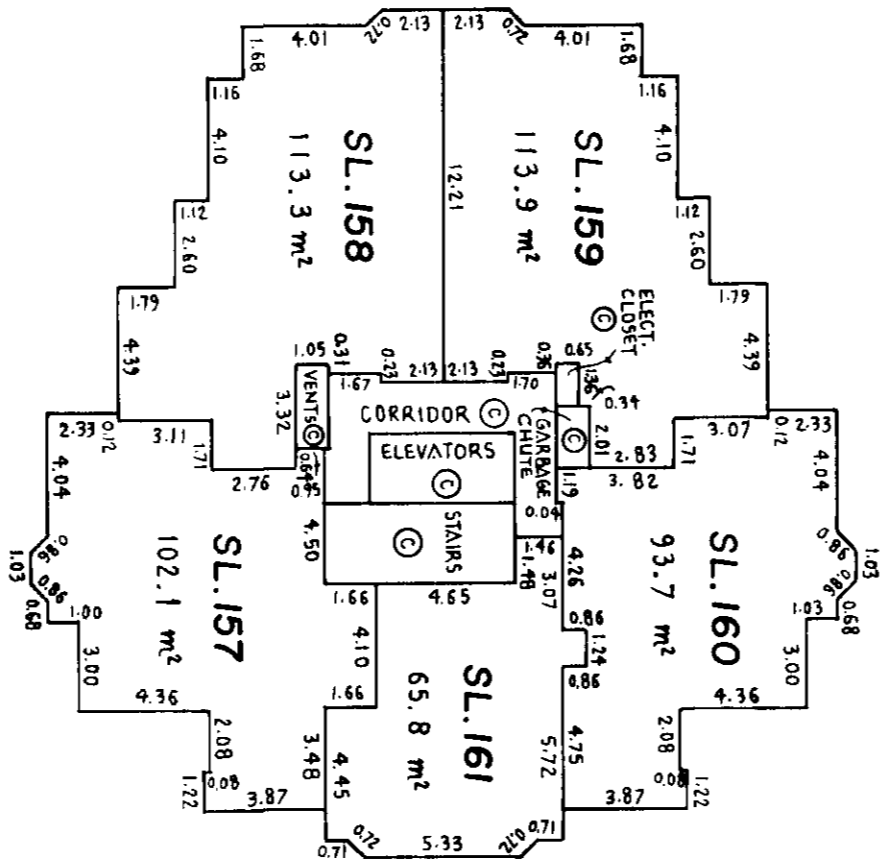
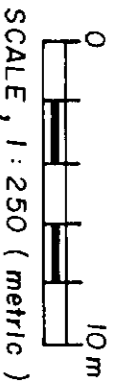
FILE 502 00790-15

Haida - 13757

SOUTH TOWER LEVEL 14

STRATA PLAN VR. 2443

SHEET 43 OF 50 SHEETS



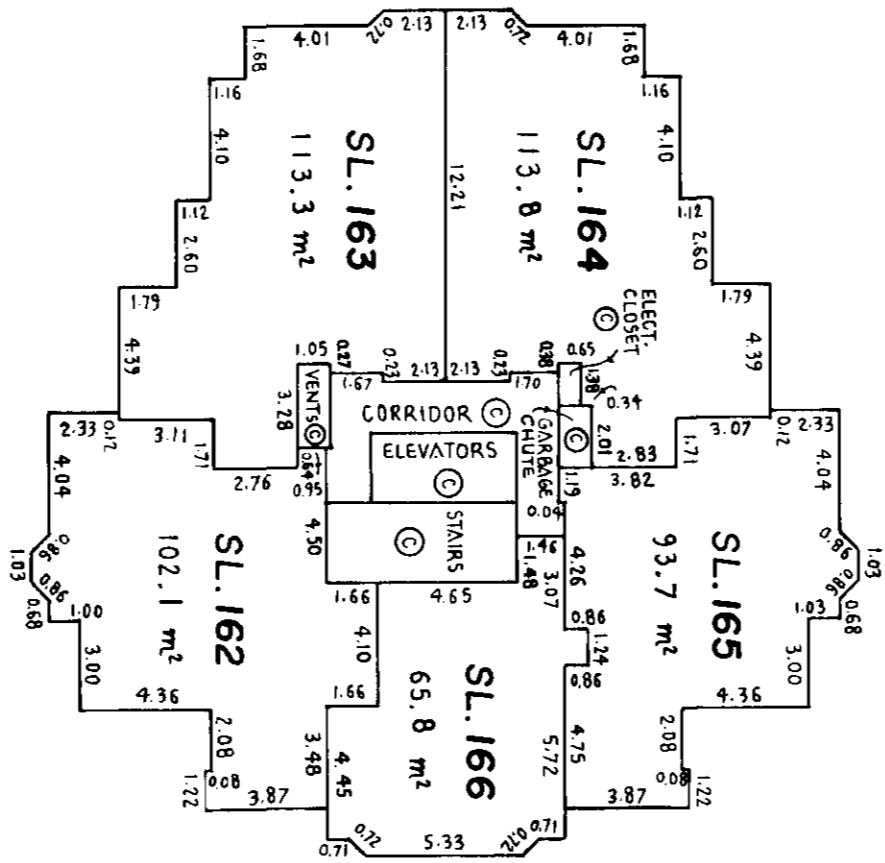
JUNE 9, 1989 *M. E. J.*

FILE 502 00790-15

HAIDA - 13757

SOUTH TOWER LEVEL 15

STRATA PLAN VR. 2443



SHEET 44 OF 50 SHEETS

JUNE 9, 1989 *M.E.B.*

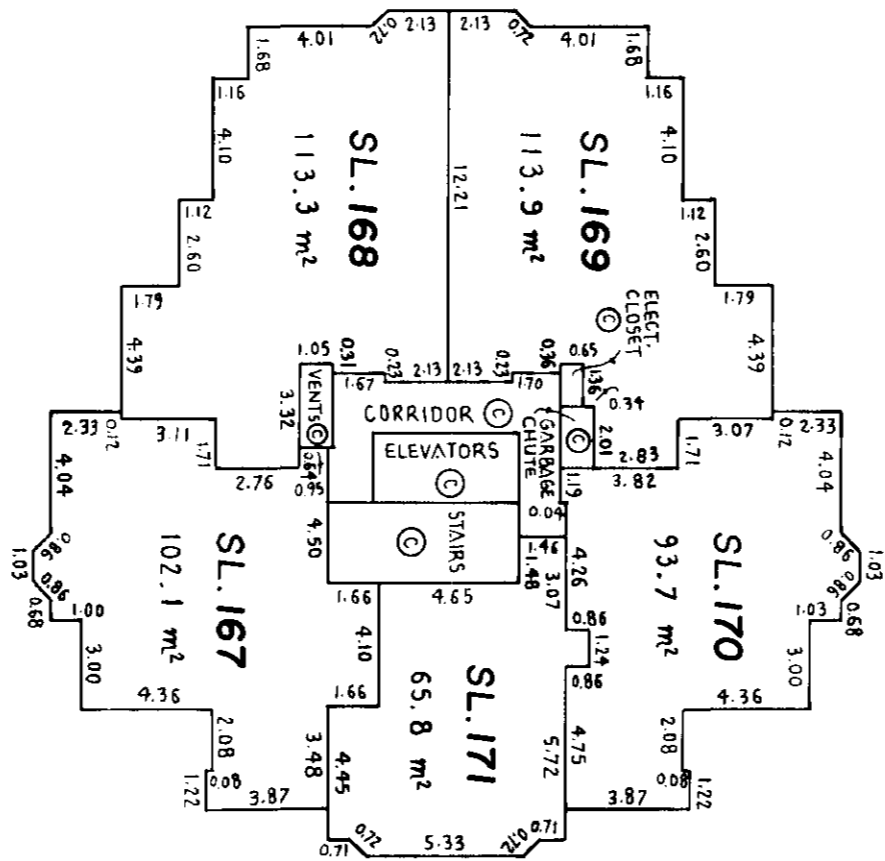
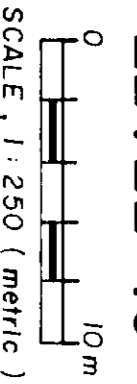
FILE 502 00790-15

HAIDA — 13757

SHEET 45 OF 50 SHEETS

SOUTH TOWER LEVEL 16

STRATA PLAN VB. 2443



JUNE 9, 1989 *M. E. J.*

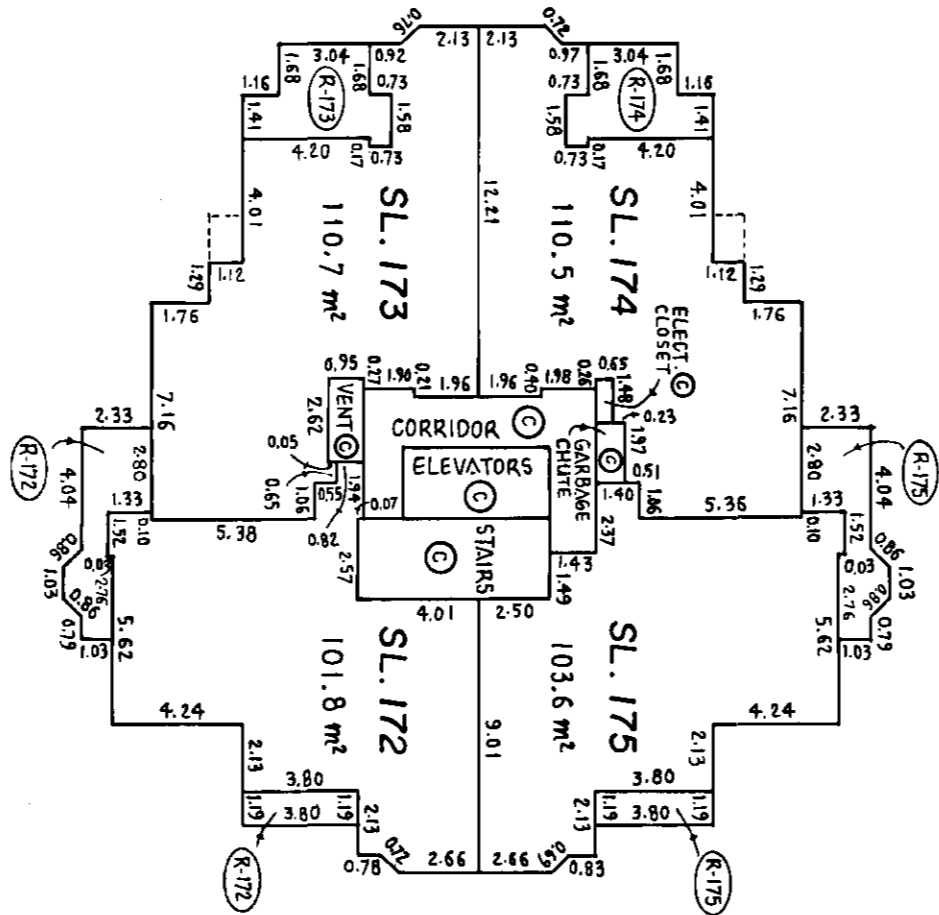
FILE 502 00790-15

Haida - 13757

SOUTH TOWER LEVEL 17

STRATA PLAN VR. 2443

SHEET 46 OF 50 SHEETS



JUNE 9, 1989 *M.E.*

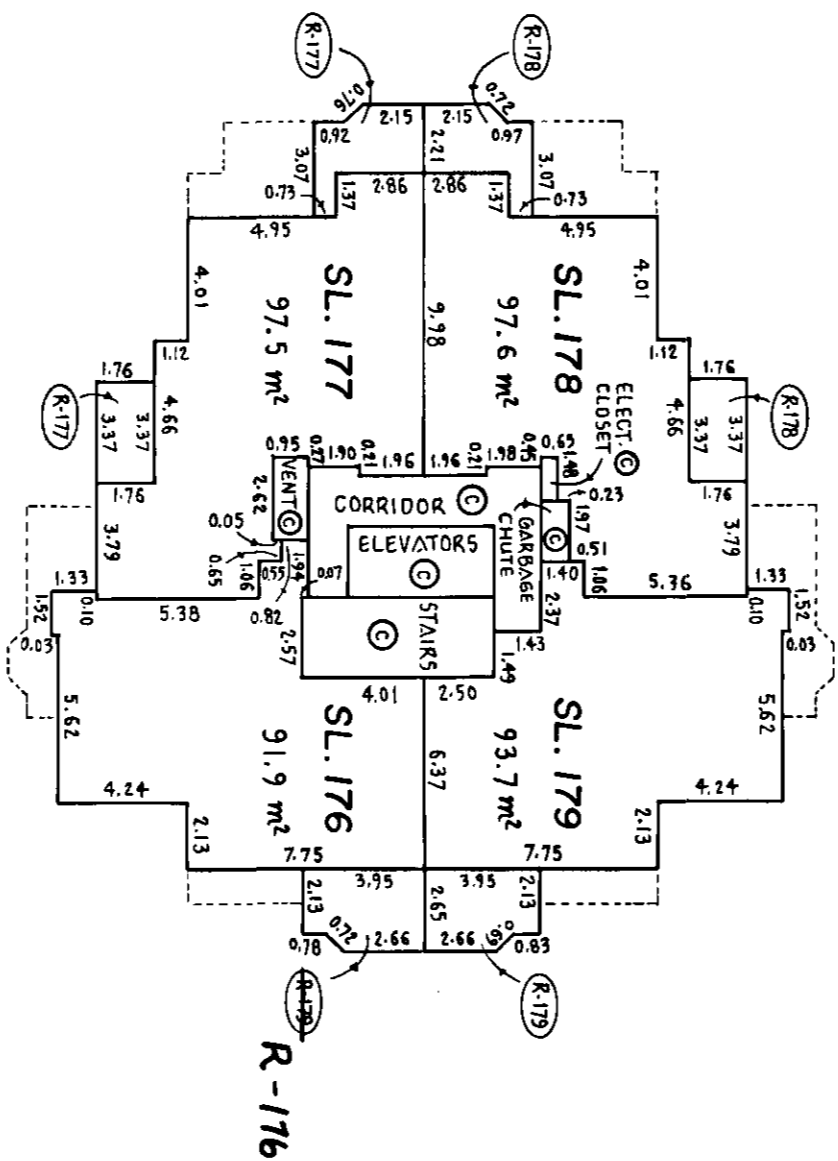
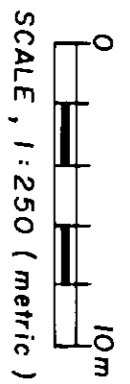
FILE 502 00790-15

HAIDA - 13757

SHEET 47 OF 50 SHEETS

SOUTH TOWER LEVEL 18

STRATA PLAN VB. 2443



CORRECTED THIS 17th
 DAY OF AUGUST, 1989
[Signature]
 ASSISTANT DEPUTY REGISTRAR
 GC105778


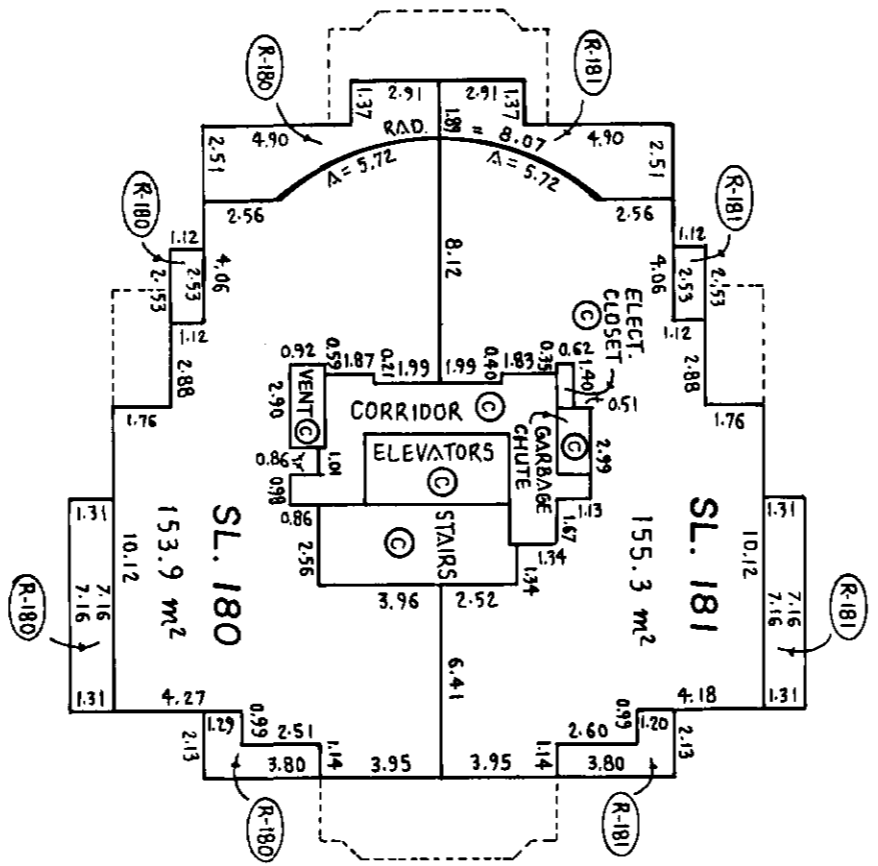
JUNE 9, 1989 *m. E. J.*
 FILE 502 00790-15

HAIDA -- 13757

SHEET 48 OF 50 SHEETS

SOUTH TOWER LEVEL 19

STRATA PLAN VR. 2443



JUNE 9, 1989 *M. E. J.*

FILE 502 00790-15

Common Property Sheet 2110195

Search ALTOS2 or BC Online for Current Information. BC Reg. #2995

DEALINGS AFFECTING THE COMMON PROPERTY

LINDA J. OSHEA, Registrar
Vancouver/New Westminster Land Title District

Wood

STRATA PLAN VR. 2443

REGISTRATION NUMBER	DATE	DOCUMENT DATE	DOCUMENT NATURE AND PARTICULARS
HEREIN IS AMENDED RESTRICTIVE PLAN 21466		GB 64414 OVER PART LOT 3	
HEREIN IS AMENDED RESTRICTIVE PLAN 21466		GB 64437 PART LOT 4	
HEREIN IS AMENDED EASEMENT 21466 IN STATUTORY RIGHT OF WAY PLAN 18941		GB 64429 OVER PART OF LOT 2 PLAN 18941	
R/12868	30/10/87		COVENANT IN FAVOUR OF CITY OF VANCOUVER, SECTION 215, L.T.A. INTER ALIA.
GB 34685	12/4/88		STATUTORY RIGHT OF WAY IN FAVOUR OF CITY OF VANCOUVER PART IN STATUTORY RIGHT OF WAY PLANS 18713 AND 18941 INTER ALIA.
GB 34686	12/4/88		COVENANT IN FAVOUR OF CITY OF VANCOUVER, SEE CLAUSE 7, L.T.A. SECTION 215 INTER ALIA
GB 34687	12/4/88		COVENANT IN FAVOUR OF CITY OF VANCOUVER, SEE CLAUSE 3, L.T.A. SECTION 215 INTER ALIA
GB 34688	12/4/88		COVENANT IN FAVOUR OF CITY OF VANCOUVER, SEE CLAUSE 4, L.T.A. SECTION 215 INTER ALIA.
GB 64400	15/6/88		STATUTORY RIGHT OF WAY IN FAVOUR OF CITY OF VANCOUVER, PART IN STATUTORY RIGHT OF WAY PLAN 18710, SEE PARAGRAPH 1 OF GB 64400 INTER ALIA.
GB 64401	15/6/88		COVENANT IN FAVOUR OF CITY OF VANCOUVER, SEE PARAGRAPH 3 OF GB 64400, SEC. 215, L.T.A., INTER ALIA.
GB 64402	15/6/88		COVENANT IN FAVOUR OF CITY OF VANCOUVER, SEE PARAGRAPH 4 OF GB 64400, SEC. 215, L.T.A., INTER ALIA.
GB 64403	15/6/88		STATUTORY RIGHT OF WAY IN FAVOUR OF CITY OF VANCOUVER, SEE PARAGRAPH 7 OF GB 64400, INTER ALIA

CANFD 50A.

W.T.S. - 5011

JUNE 9, 1989 *M.C. J*
FILE 502 00790 -15

Common Property Sheet Closed 21/10/95

SHEET 50A OF 50 SHEETS

Search ALTOS2 or BC Online for
Current Information. BC Reg. 75/95

STRATA PLAN VA. 2443

DEALINGS AFFECTING THE COMMON PROPERTY

Linda J. O'Shea

LINDA J. O'SHEA, Registrar
Vancouver/New Westminster Land Title Districts

REGISTRATION		DOCUMENT	
NUMBER	DATE	DATE	NATURE AND PARTICULARS
GB 87491A	4/8/1988		EASEMENT. PART IN STATUTORY RIGHT OF WAY PLAN 18941, APPURTENANT TO LOT 2, PLAN 21466
GC 72137	3/15/89		EASEMENT AND INDEMNITY AGREEMENT IN FAVOUR OF CITY OF VANCOUVER, INTER ALIA.
GC 115558	08/09/89		COVENANT IN FAVOUR OF THE CITY OF VANCOUVER, LAND TITLE ACT SECTION 215
GC 115559	08/09/89		RESTRICTIVE COVENANT, APPURTENANT TO LOT 2, BLOCK 380, PLAN 21466
GC 115561	08/09/89		EASEMENT, APPURTENANT TO LOT 2, BLOCK 380, PLAN 21466
			HERE TO IS ANNEXED RESTRICTIVE COVENANT GC 115560 OVER LOT 2, BIK 380, DISTRICT LOT 526, PLAN 21466
GC 117338	14/9/89		SPECIAL RESOLUTION PURSUANT TO SECTION 53 CONDOMINIUM ACT mod. by BT 28442
BF 79348	6/3/1992		SPECIAL RESOLUTION PURSUANT TO SECTION 53 CONDOMINIUM ACT MODIFIED BY BF 184939
BG 184939	3/105/1993.		SPECIAL RESOLUTION PURSUANT TO SECTION 53 CONDOMINIUM ACT MODIFICATION OF BF 79348
			SPECIAL Resolution designating Limited Common Property see BT 28442 (mod. of GC 117338) Date: January 30, 1995

W.T.S. - 5011

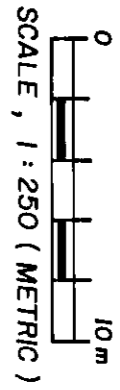
JUNE 9, 1989 M.E. 8
FILE 502 00790 - 15

HAIDA - 13757

EXPLANATORY PLAN OF CONSOLIDATION
 OF STRATA LOTS 83 to 90 INCLUSIVE
 D.L. 526 GP. 1 N.W.D.
 STRATA PLAN Vr. 2443

AMENDED SHEET 26A
 STRATA
 PLAN Vr 2443

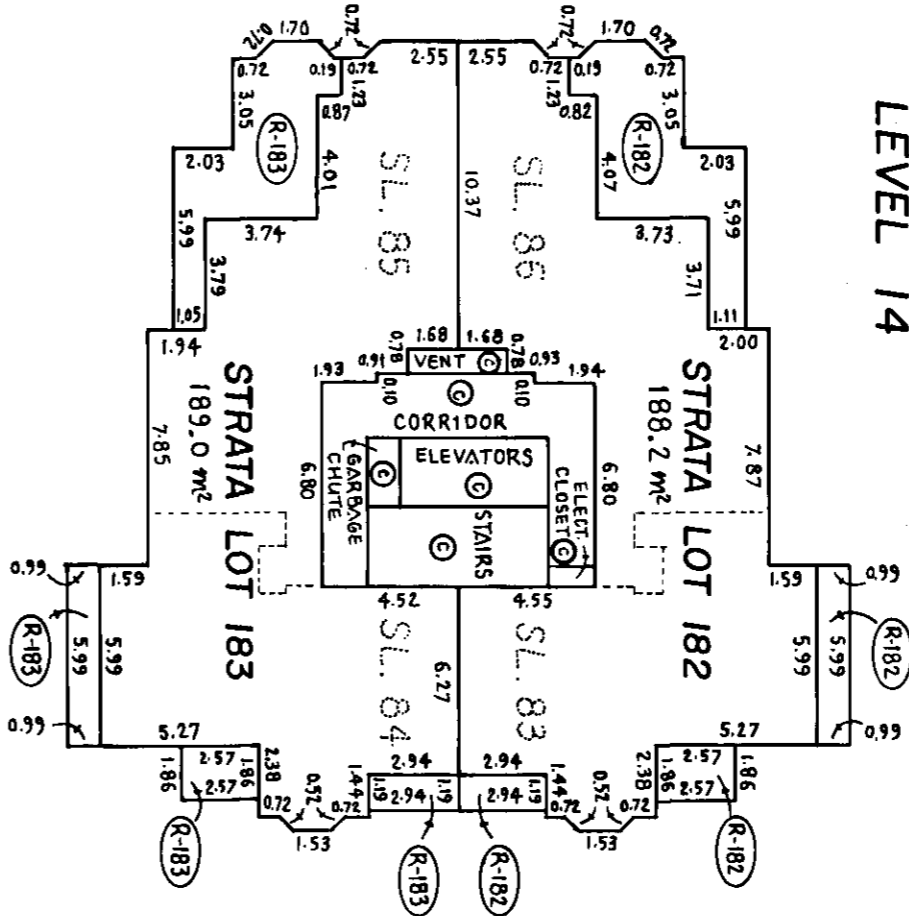
FIRST SHEET SHEET 1 OF 2 SHEETS



DEPOSITED IN THE LAND TITLE OFFICE
 AT VANCOUVER, B.C.
 THIS 6th DAY OF July 1989

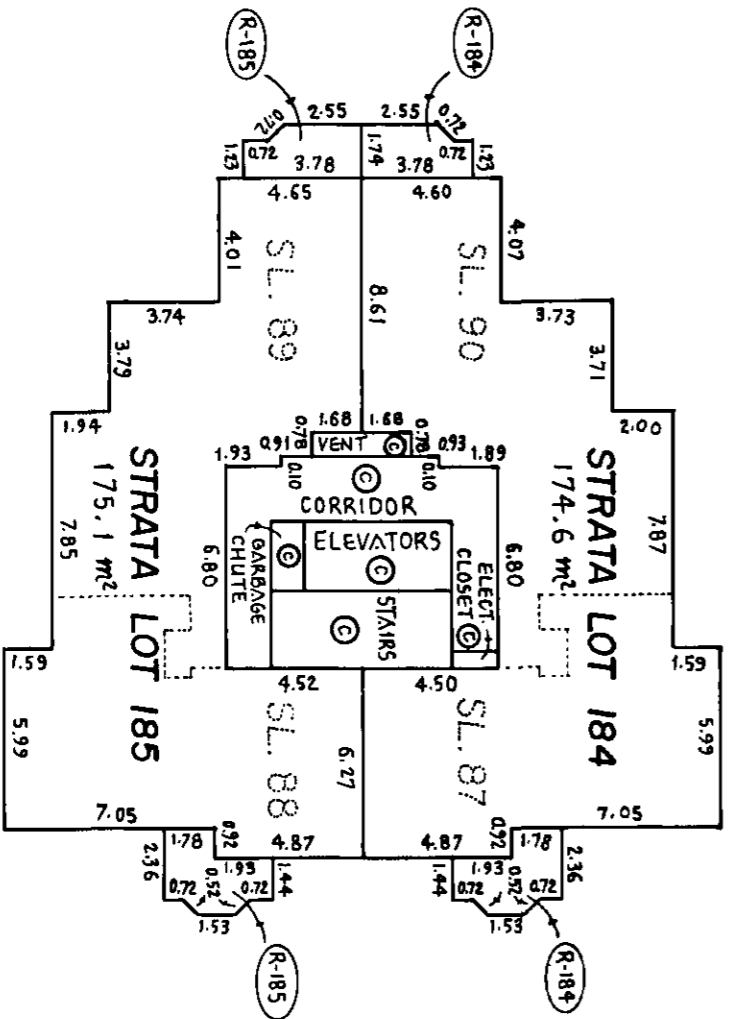
[Signature]
 ASSISTANT DEPUTY REGISTRAR
 GC 8 8685

NORTH TOWER
 LEVEL 14



- LEGEND —
- m² DENOTES SQUARE METRES
 - ⊙ DENOTES COMMON PROPERTY
 - ⊙ DENOTES ROOF DECK
 - ⊙ DENOTES LIMITED COMMON PROPERTY FOR THE EXCLUSIVE USE OF STRATA LOT 182
 - ⊙ (R-182) TYPICAL

NORTH TOWER
 LEVEL 15



CERTIFIED CORRECT ACCORDING TO
 THE LAND TITLE OFFICE RECORDS.
 THIS 9th DAY OF JUNE, 1989

[Signature] B.C.L.S.
 MIKE E. SHAW

THIS PLAN LIES WITHIN THE GREATER VANCOUVER REGIONAL DISTRICT.

McELHANNAY ASSOCIATES
 PROFESSIONAL LAND SURVEYORS
 13160 88th AVENUE
 SURREY, B.C. V3W3K3
 FILE 502 00790 - 18

