

STRATA PLAN OF
LOT 293 FALSE CREEK
PLAN BCP5364
CITY OF VANCOUVER
B.C.G.S. 92G.025



SCALE 1 : 750 DISTANCES ARE IN METRES

INTEGRATED SURVEY AREA No. 31 (VANCOUVER)
NAD83 (CSRS)

THIS PLAN SHOWS HORIZONTAL GROUND-LEVEL DISTANCES EXCEPT WHERE OTHERWISE NOTED. TO COMPUTE GRID DISTANCES, MULTIPLY GROUND-LEVEL DISTANCES BY COMBINED FACTOR, 0.9996022

CIVIC ADDRESS:

928-980 BEATTY STREET
939-979 EXPO BOULEVARD
VANCOUVER, B.C.

LEGEND:

GRID BEARINGS ARE DERIVED FROM PLAN BCP5364

- | | | |
|--------|-------|-----------------------------------|
| SET | FOUND | |
| ■ | □ | DENOTES LEAD PLUG |
| ● | ○ | DENOTES IRON POST |
| S.L. | | DENOTES STRATA LOT |
| PT. | | DENOTES PART |
| L.C.P. | | DENOTES LIMITED COMMON PROPERTY |
| T | | DENOTES TOTAL |
| (E) | | DENOTES ELEVATORS |
| (S) | | DENOTES STAIRS |
| (D) | | DENOTES DUCT |
| (M) | | DENOTES MECHANICAL |
| (B) | | DENOTES BALCONY |
| (P) | | DENOTES PATIO |
| (C) | | DENOTES COMMON PROPERTY |
| (RD) | | DENOTES ROOF DECK |
| (PL) | | DENOTES PLANTER - COMMON PROPERTY |
| (EL) | | DENOTES ELECTRICAL |

I, GRANT BUTLER A BRITISH COLUMBIA LAND SURVEYOR, OF DELTA IN BRITISH COLUMBIA, CERTIFY THAT I WAS PRESENT AT AND PERSONALLY SUPERINTENDED THE SURVEY REPRESENTED BY THIS PLAN, AND THAT THE SURVEY AND PLAN ARE CORRECT. THE FIELD SURVEY WAS COMPLETED ON THE 4th DAY OF AUGUST, 2005. THE PLAN WAS COMPLETED AND CHECKED, AND THE CHECKLIST FILED UNDER # 35259, ON THE 4th DAY OF AUGUST, 2005.

B.C.L.S.

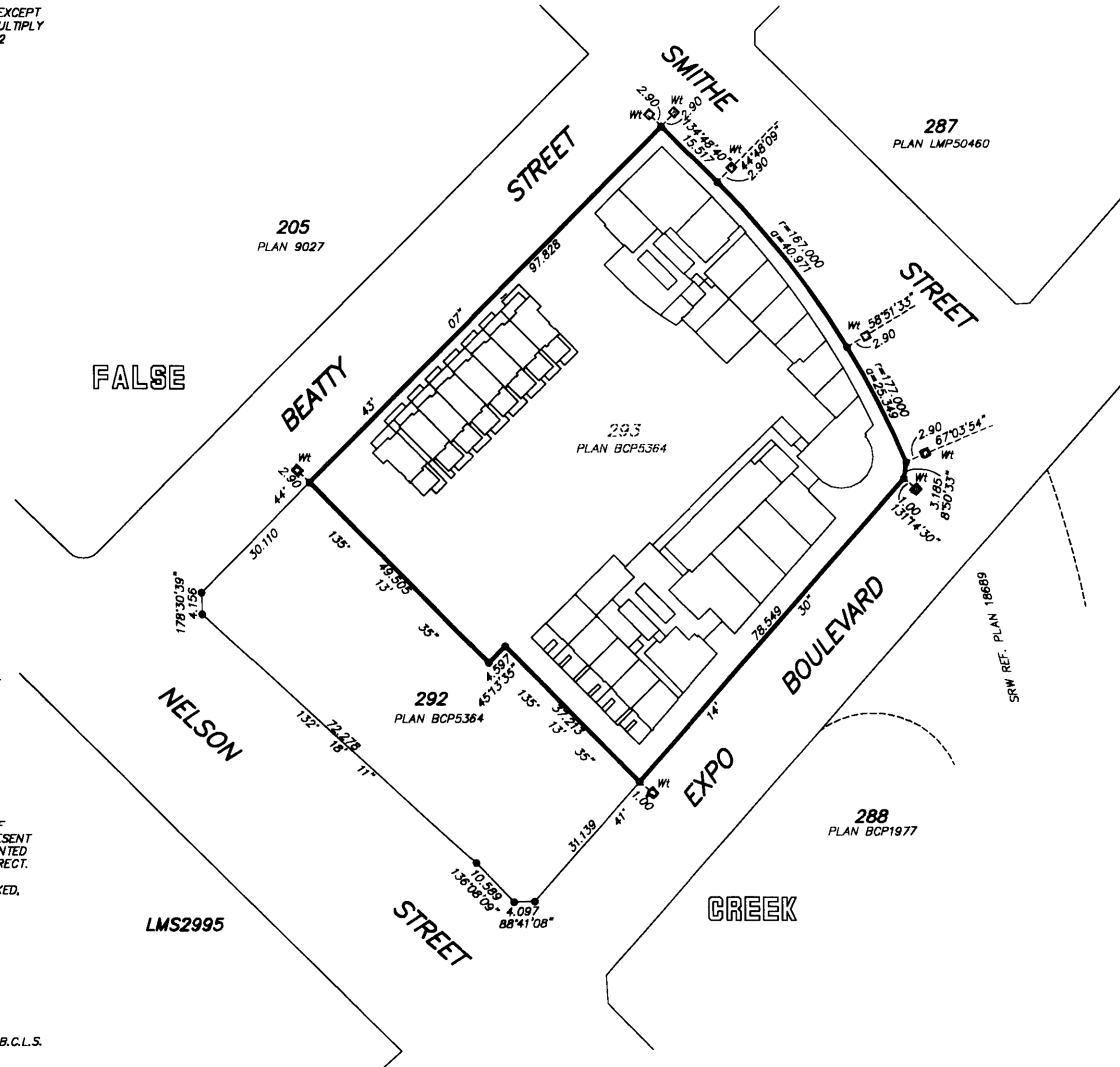
NOTES:

NOTICE UNDER SECTION 68 OF THE STRATA PROPERTY ACT. STRATA LOT BOUNDARIES ARE DEFINED AS THE EXTERIOR FACE OF EXTERIOR WALLS, THE EXTERIOR FACE OF INTERIOR WALLS ADJOINING COMMON AREAS AND THE CENTRE LINE OF DEMISING WALLS BETWEEN STRATA LOTS UNLESS OTHERWISE NOTED ON SHEET 15.

THIS PLAN CONTAINS LIMITED COMMON PROPERTY UNDER SECTION 73 (a)(i) OF THE STRATA PROPERTY ACT.

THE 4th, 13th, 14th, 24th AND 34th FLOORS HAVE BEEN ELIMINATED FROM CONSECUTIVE FLOOR NUMBERING

ALL PATIOS (P), BALCONIES (B) AND ROOF DECKS (RD) ARE LIMITED COMMON PROPERTY FOR ADJOINING STRATA LOT UNLESS OTHERWISE NOTED



STRATA PLAN BCS 1437

DEPOSITED AND REGISTERED IN THE
LAND TITLE OFFICE AT NEW WESTMINSTER, B.C.
2005

F. MacDonnell/Os
Deputy REGISTRAR

BX 360133 - BX 360673



OWNER

CONCORD PACIFIC GROUP INC.
(INC. No. A-56028)

Name ERIC FUNG
Authorized Signatory

Name _____
Authorized Signatory

WITNESS AS TO BOTH SIGNATURES
Name
Occupation

ADDRESS 1399 - 777 Pender Street
Vancouver, B.C. V7Y 1K2
Barrister & Solicitor
OCCUPATION

CITY OF VANCOUVER, AS OWNER OF COVENANTS
BG426186, BG426197, BG426198, BG426215,
BV174096 AND EQUITABLE CHARGE BG426163

Name FRANCES J. CONNELL
Authorized Signatory

Name _____
Authorized Signatory

WITNESS AS TO BOTH SIGNATURES
Name JEREMY SHOTTON
Occupation

ADDRESS 453 W. 12TH AVE.
VANCOUVER, B.C.
LAWYER
OCCUPATION

BUTLER, SUNDVICK & ASSOCIATES
PROFESSIONAL LAND SURVEYORS
4, 19089 94th AVENUE
SURREY, B.C. V4N 3S4
T. 804-513-8811 F. 804-513-2202
FILE : 2755
DWG : 2755-S1

THIS PLAN LIES WITHIN THE GREATER VANCOUVER REGIONAL DISTRICT

STRATA PLAN BCS 1437

I, GRANT BUTLER, A BRITISH COLUMBIA LAND SURVEYOR, CERTIFY THAT THE BUILDINGS SHOWN ON THIS STRATA PLAN ARE WITHIN THE EXTERNAL BOUNDARIES OF THE LAND THAT IS THE SUBJECT OF THE STRATA PLAN.
DATE: AUGUST 4, 2005



B.C.L.S.

I, GRANT BUTLER, A BRITISH COLUMBIA LAND SURVEYOR, CERTIFY THAT THE BUILDINGS INCLUDED IN THIS STRATA PLAN HAVE NOT, AS OF AUGUST 4, 2005 BEEN PREVIOUSLY OCCUPIED.



B.C.L.S.

MORTGAGEE

CANADIAN IMPERIAL BANK OF COMMERCE

ASSISTANT
GENERAL
MANAGER

Name MIKE KADOUAKI
Authorized Signatory

SENIOR
MANAGER

Name JOSEF K. REUBER
Authorized Signatory

WITNESS AS TO BOTH SIGNATURES

Name LINDA BENDEN

ADDRESS 614 FL-400 BURNABY

VANCOUVER

OCCUPATION BANKER

A Commissioner of Titles & Affidavits for British Columbia

CHARGE HOLDER

PACIFIC PLACE DEVELOPMENTS CORPORATION

Name Matt Meehan
Authorized signatory

WITNESS

Name ADA SAN

ADDRESS 9th FLOOR -

1095 W. PENDER ST., VANCOUVER

OCCUPATION LAWYER

OCCUPATION



GRANT BUTLER, B.C.L.S.

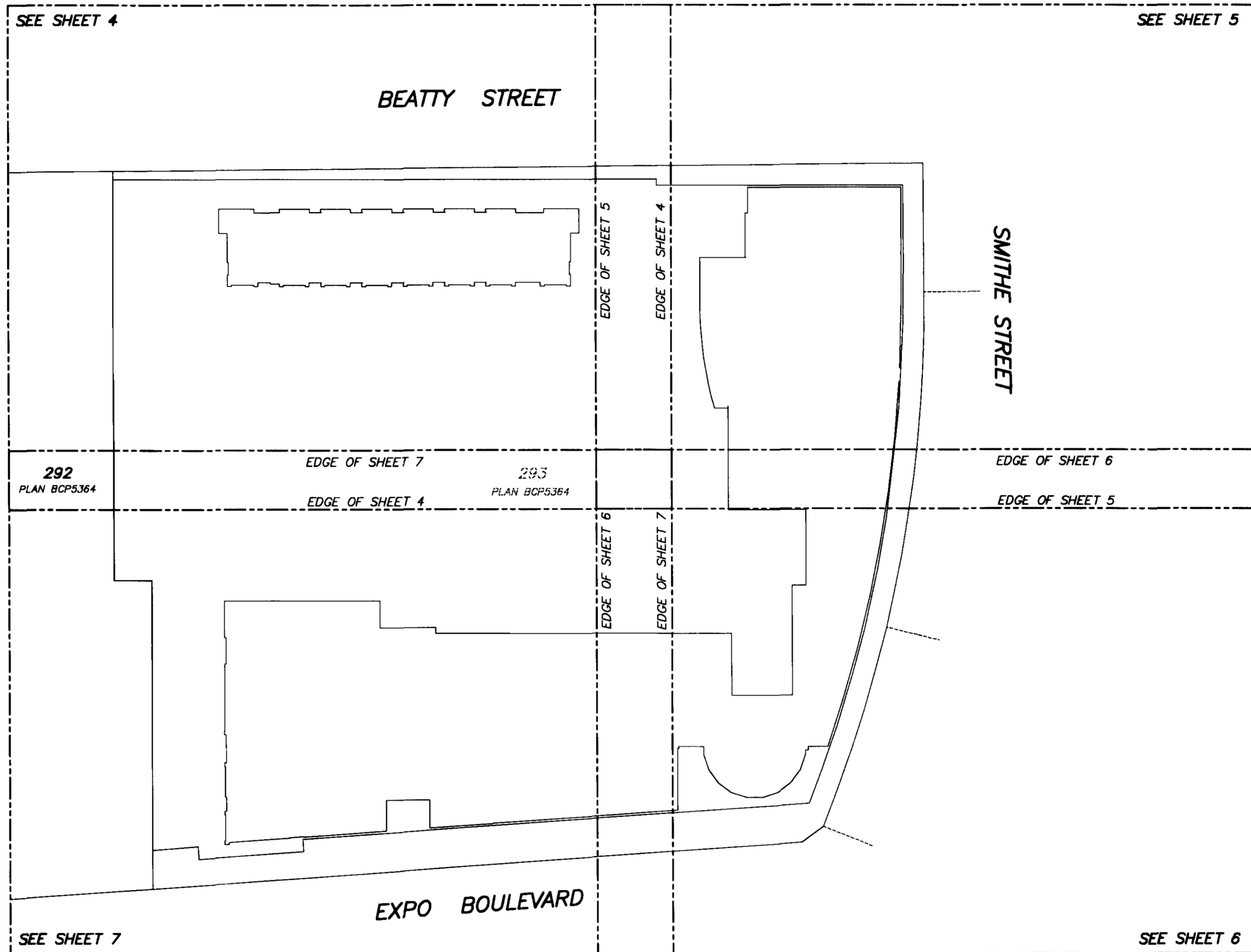
AUGUST 4, 2005
BUTLER, SUNDVICK & ASSOCIATES
FILE: 2755 DWG.: 2755-S2

BUILDING LOCATION

SHEET 3 OF 61 SHEETS

STRATA PLAN BCS 1437

NOT TO SCALE



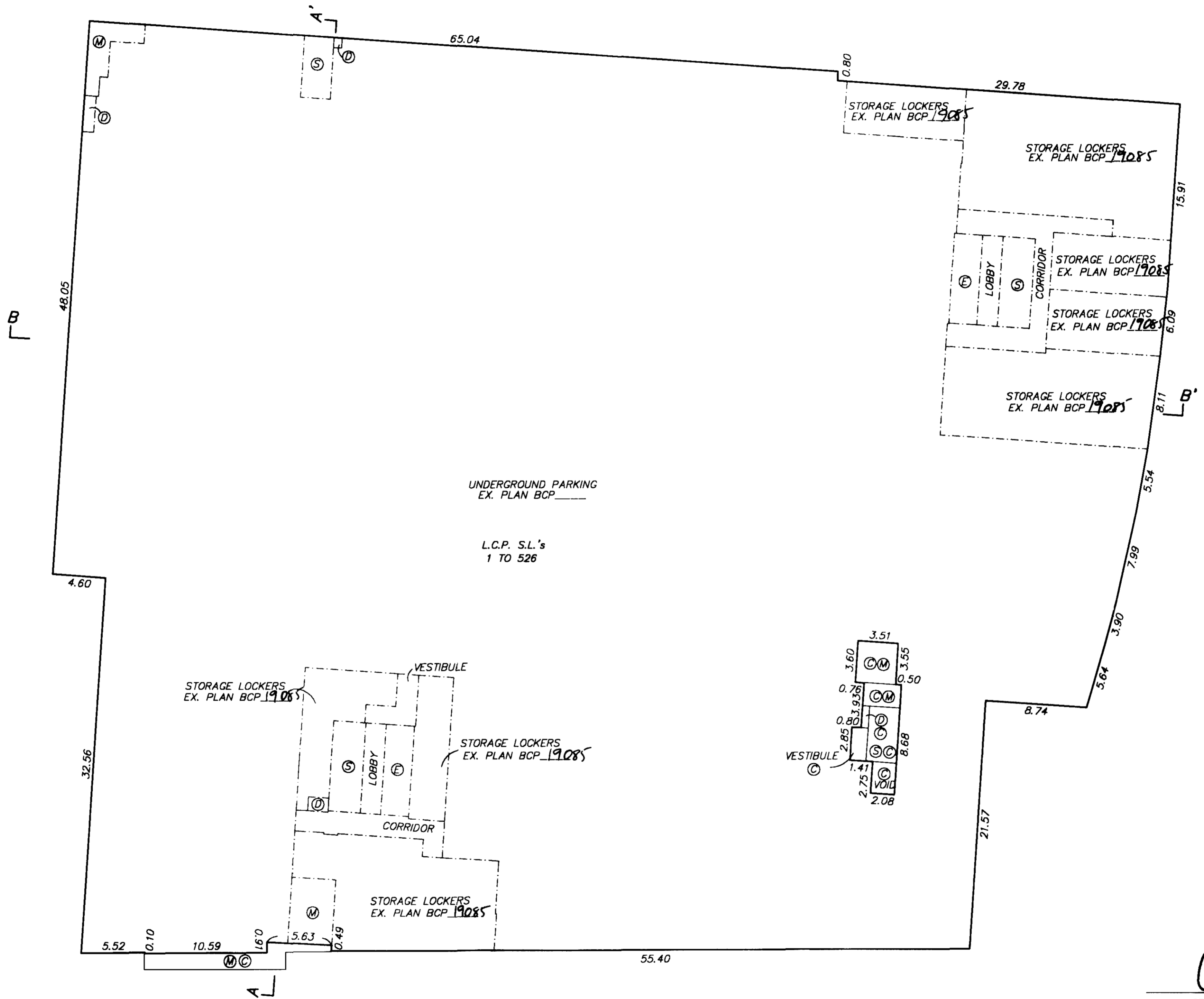
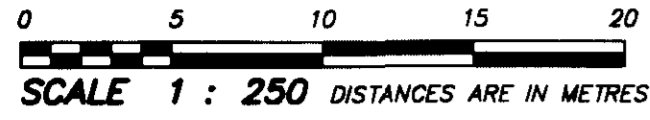
GRANT BUTLER, B.C.L.S.

AUGUST 4, 2005
BUTLER, SUNDVICK & ASSOCIATES
FILE: 2755 DWG: 2755-S2

PARKING LEVEL P3

STRATA PLAN BCS 1437

SHEET 8 OF 61 SHEETS

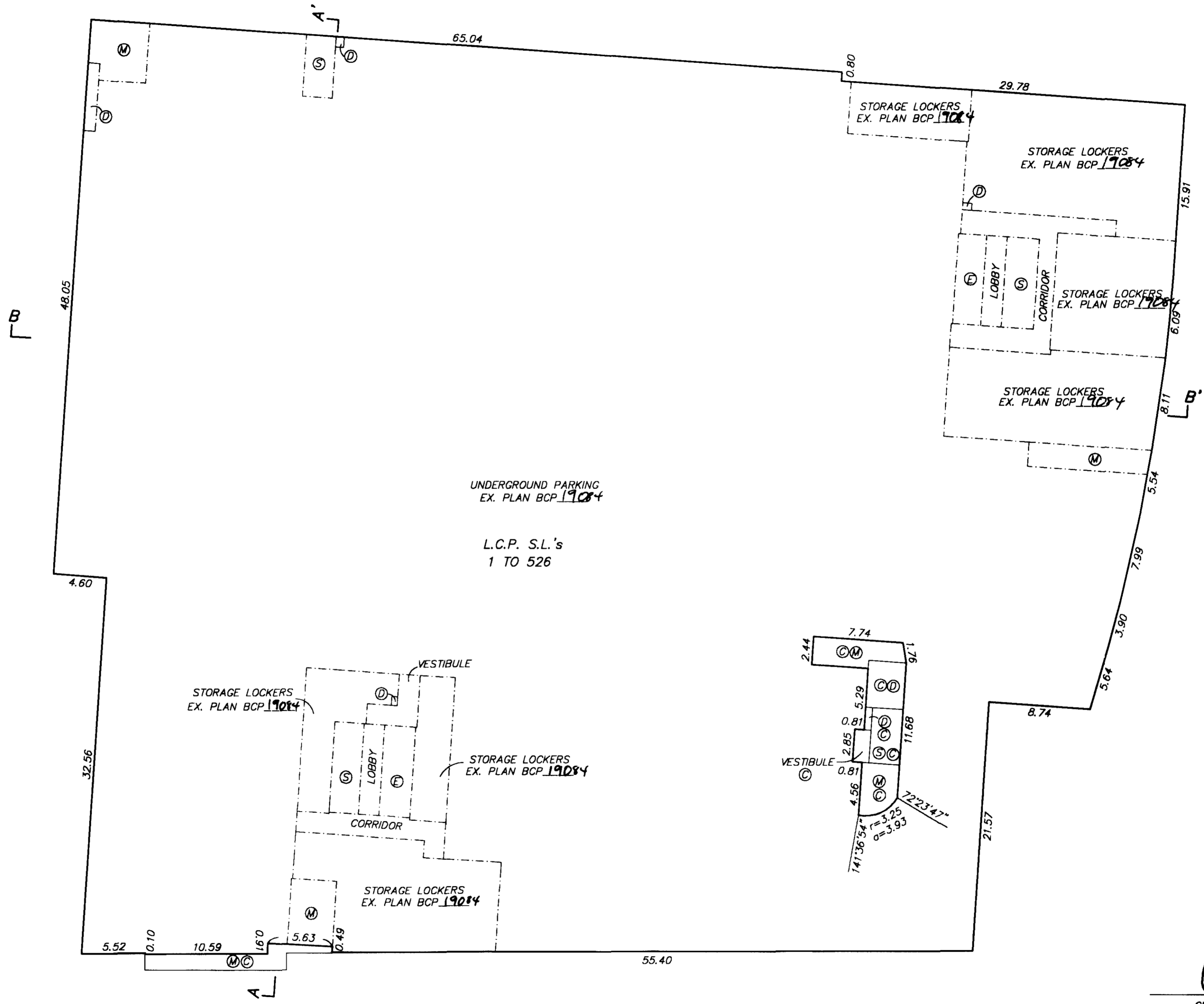
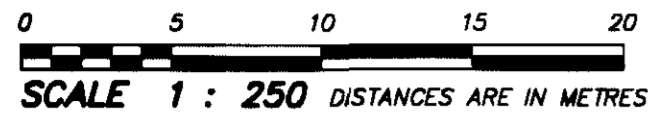


GRANT BUTLER, B.C.L.S.

AUGUST 4, 2005
 BUTLER, SUNDEVICK & ASSOCIATES
 FILE: 2755 DWG.: 2755-S5

PARKING LEVEL P2

SHEET 9 OF 61 SHEETS
STRATA PLAN BCS 1437

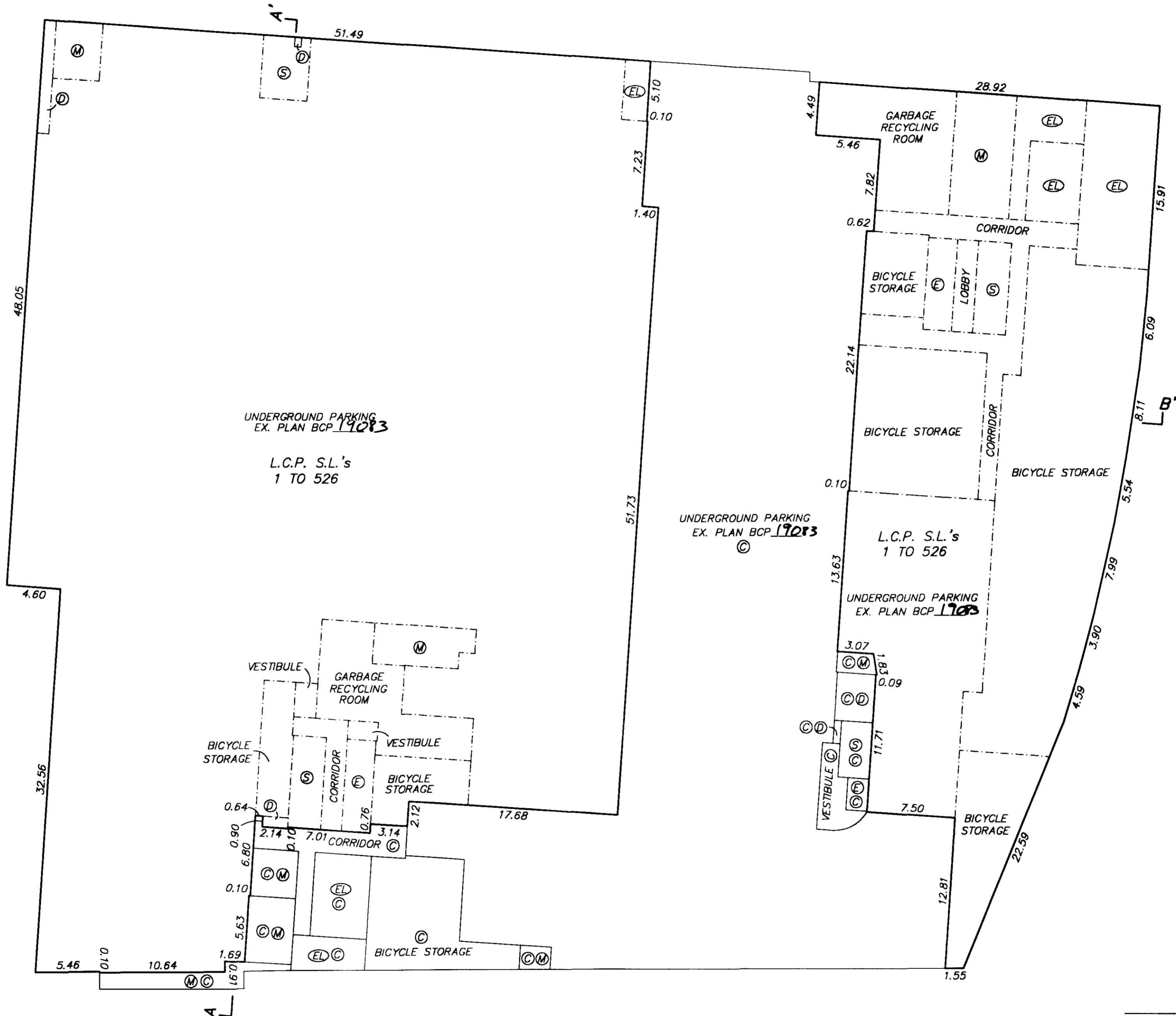
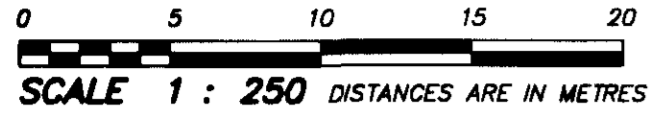


GRANT BUTLER, B.C.L.S.
AUGUST 4, 2005
BUTLER, SUNDBICK & ASSOCIATES
FILE: 2755 DWG.: 2755-S5

PARKING LEVEL P1

STRATA PLAN BCS 1437

SHEET 10 OF 61 SHEETS



GRANT BUTLER, B.C.L.S.

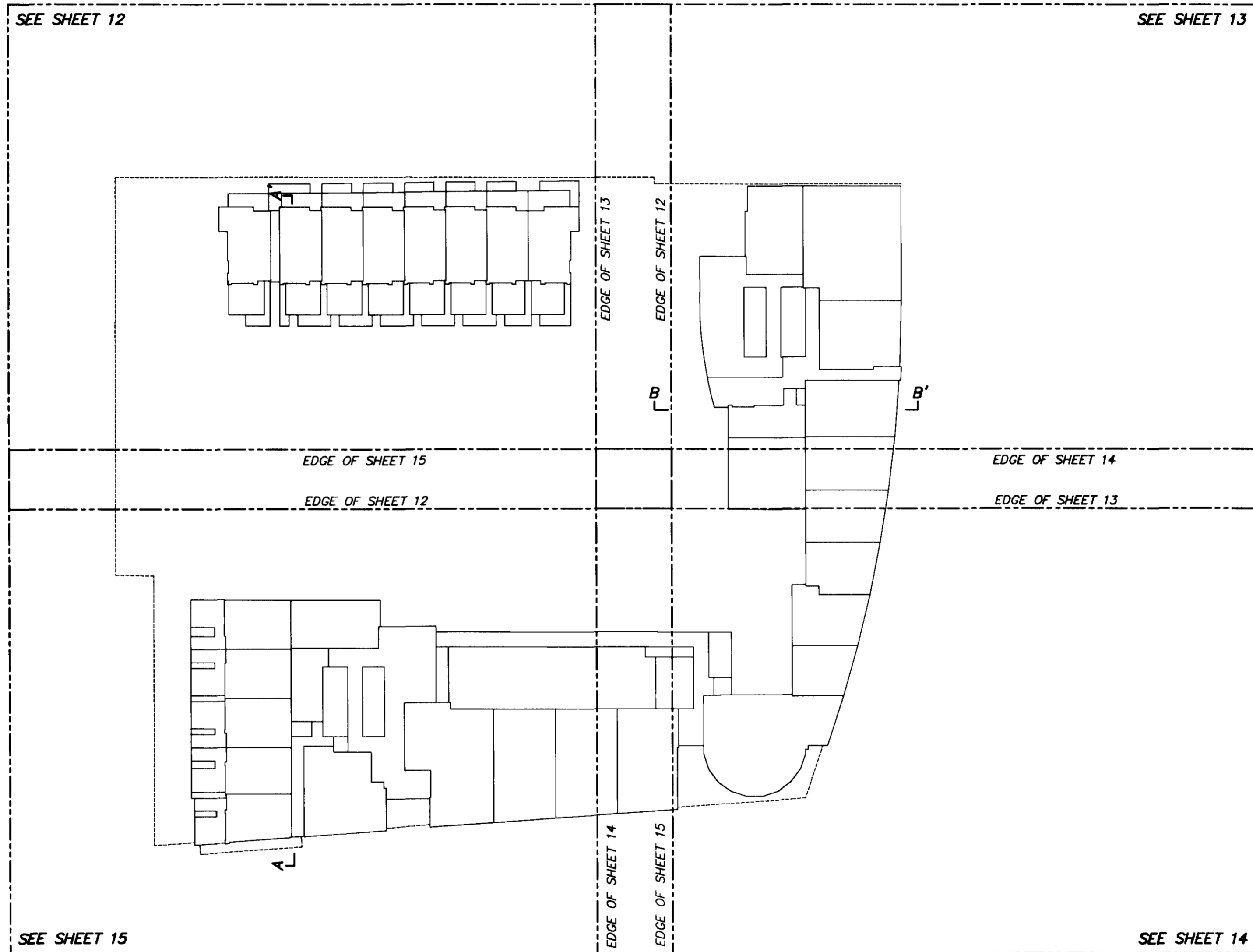
AUGUST 4, 2005
 BUTLER, SUNDICK & ASSOCIATES
 FILE: 2755 DWG.: 2755-S5

GROUND FLOOR

NOT TO SCALE

SHEET 11 OF 61 SHEETS

STRATA PLAN BCS 1437



GRANT BUTLER, B.C.L.S.
 AUGUST 4, 2005
 BUTLER, SUNDWICK & ASSOCIATES
 FILE: 2755 DWG.: 2755-S4

GROUND FLOOR

DETAIL

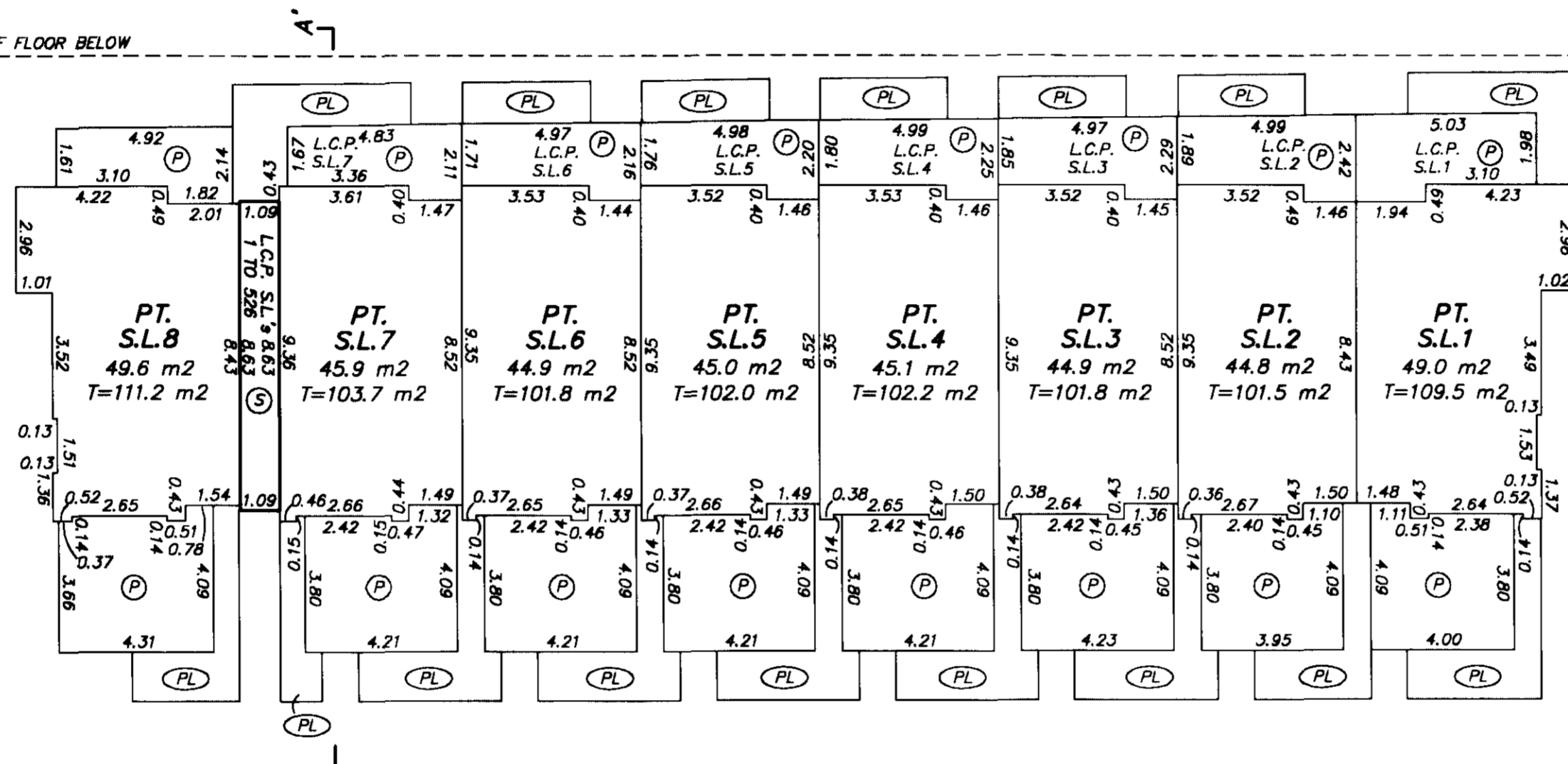
SHEET 12 OF 61 SHEETS

STRATA PLAN BCS 1437

0 5 10
 SCALE 1:150 DISTANCES ARE IN METRES



PERIMETER OF FLOOR BELOW



FOR CONTINUATION SEE SHEET 13

FOR CONTINUATION SEE SHEET 15



GRANT BUTLER, B.C.L.S.
 AUGUST 4, 2005
 BUTLER, SUNDVICK & ASSOCIATES
 FILE: 2755 DWG.: 2755-S4

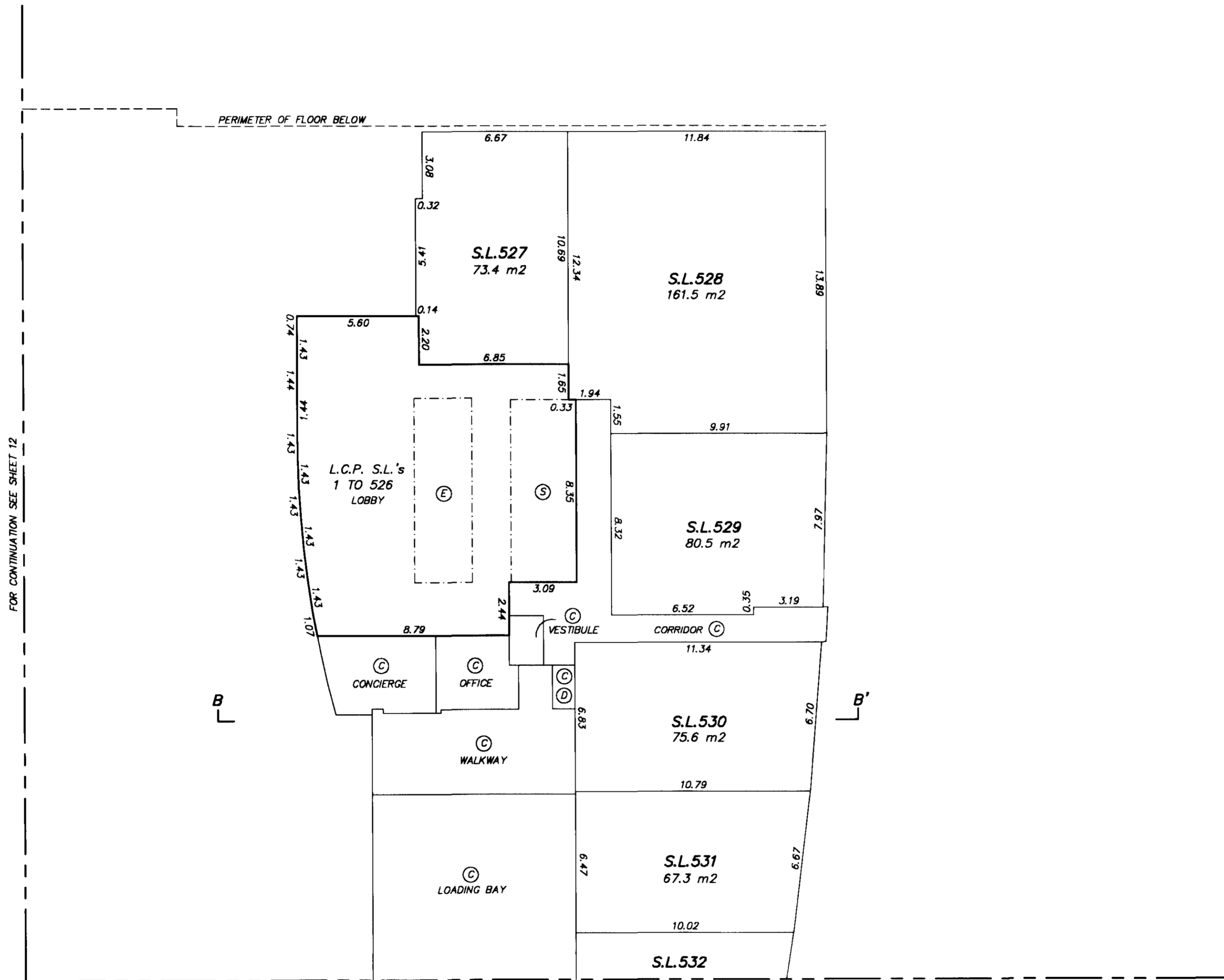
GROUND FLOOR

DETAIL

SHEET 13 OF 61 SHEETS

STRATA PLAN BCS 1437

0 5 10
SCALE 1:150 DISTANCES ARE IN METRES



GRANT BUTLER, B.C.L.S.

AUGUST 4, 2005
BUTLER, SUNDVICK & ASSOCIATES
FILE: 2755 DWG.: 2755-54

GROUND FLOOR

DETAIL

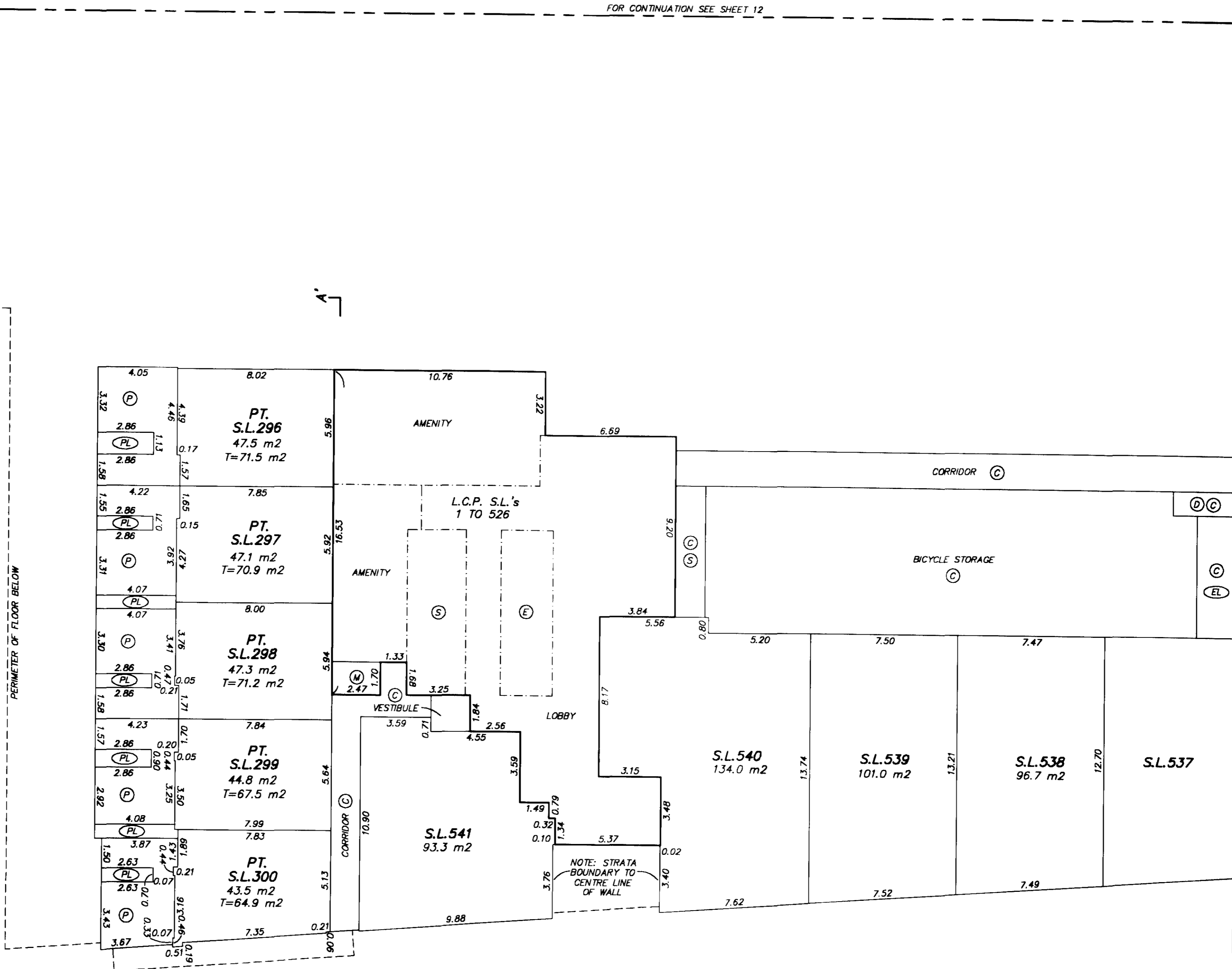
SHEET 15 OF 61 SHEETS

STRATA PLAN BCS 1437

0 5 10
SCALE 1:150 DISTANCES ARE IN METRES



FOR CONTINUATION SEE SHEET 12



PERIMETER OF FLOOR BELOW

FOR CONTINUATION SEE SHEET 14

NOTE: STRATA BOUNDARY TO CENTRE LINE OF WALL

GB
GRANT BUTLER, B.C.L.S.

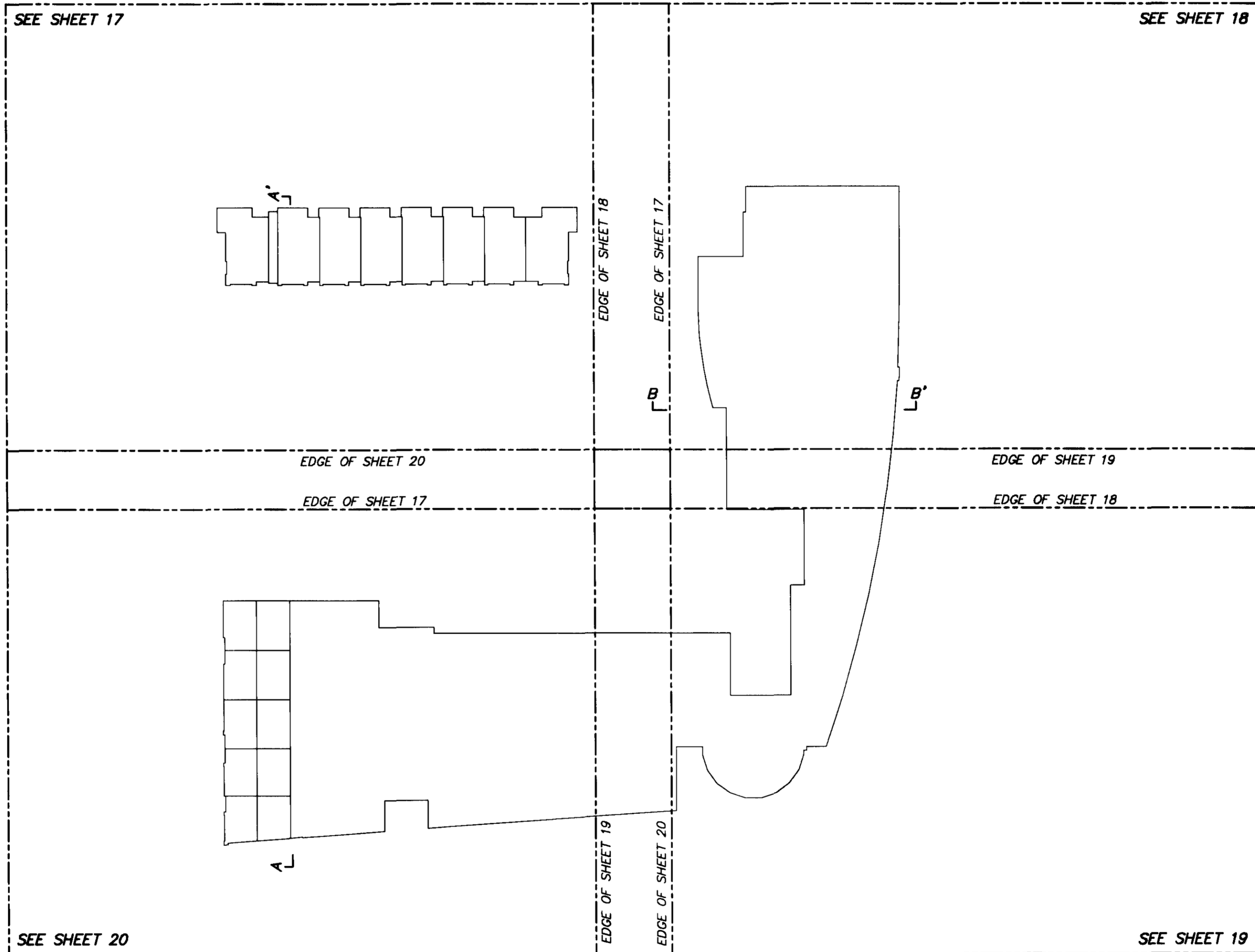
AUGUST 4, 2005
BUTLER, SUNDWICK & ASSOCIATES
FILE: 2755 DWG.: 2755-S4

SECOND FLOOR

SHEET 16 OF 61 SHEETS

STRATA PLAN BCS 1437

NOT TO SCALE



GRANT BUTLER, B.C.L.S.

AUGUST 4, 2005
BUTLER, SUNDVICK & ASSOCIATES
FILE: 2755 DWG.: 2755-54

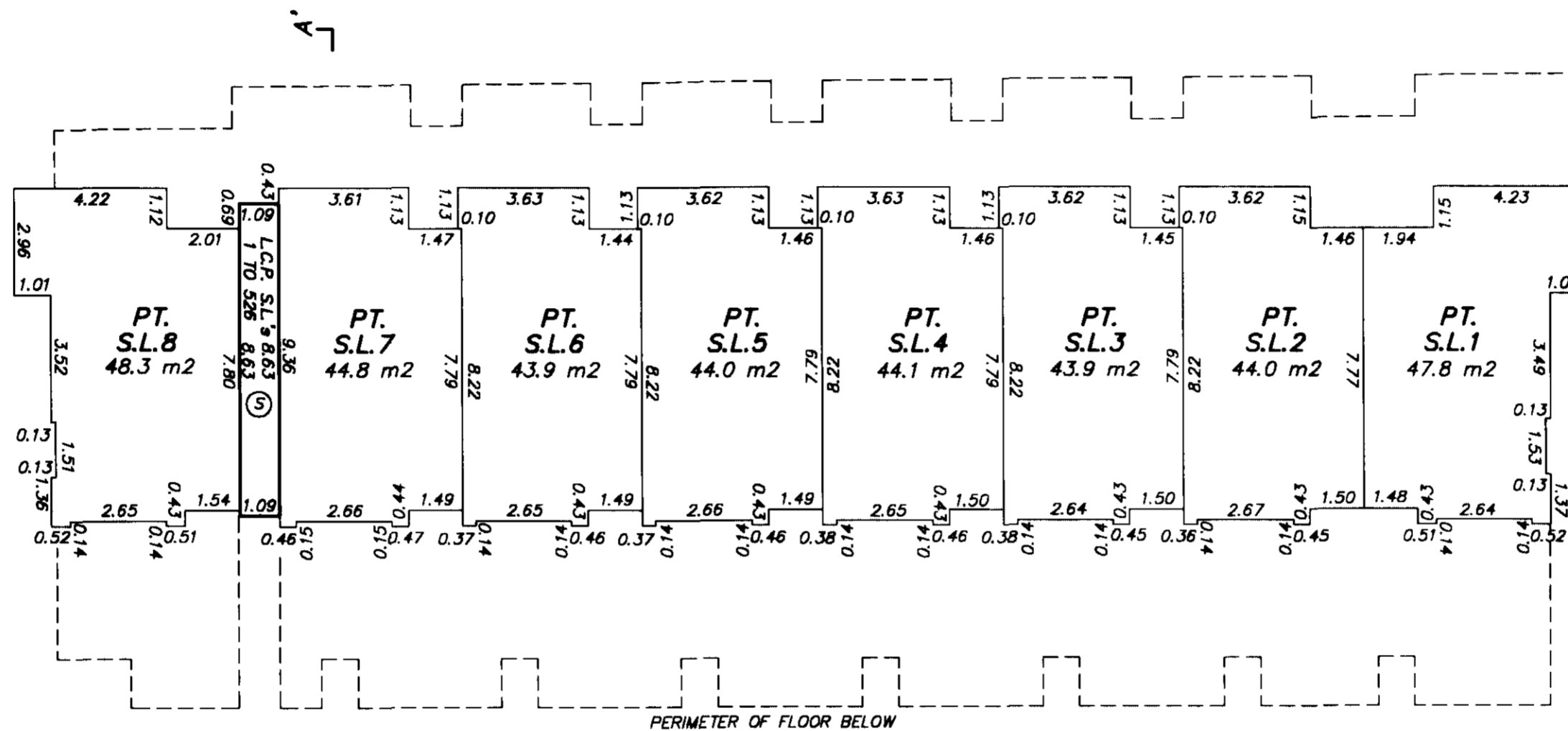
SECOND FLOOR

DETAIL

SHEET 17 OF 61 SHEETS

STRATA PLAN BCS 1437

0 5 10
 SCALE 1:150 DISTANCES ARE IN METRES



FOR CONTINUATION SEE SHEET 18

FOR CONTINUATION SEE SHEET 20

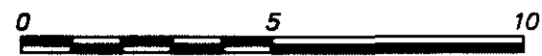
GRANT BUTLER, B.C.L.S.
 AUGUST 4, 2005
 BUTLER, SUNDWICK & ASSOCIATES
 FILE: 2755 DWG.: 2755-S4

SECOND FLOOR

SHEET 19 OF 61 SHEETS

STRATA PLAN BCS 1437

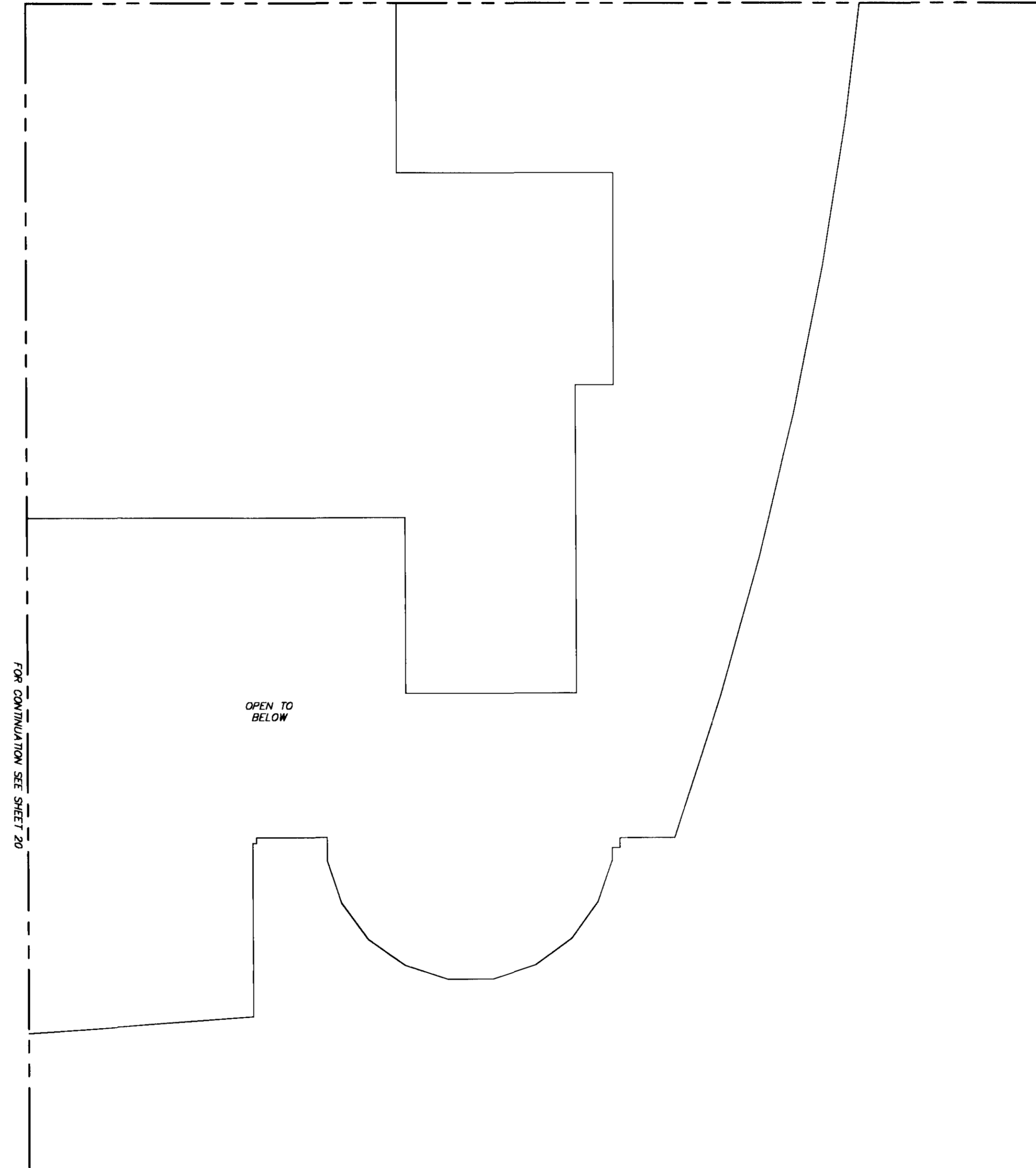
DETAIL



SCALE 1:150 DISTANCES ARE IN METRES



FOR CONTINUATION SEE SHEET 18



FOR CONTINUATION SEE SHEET 20

OPEN TO BELOW



GRANT BUTLER, B.C.L.S.

AUGUST 4, 2005
BUTLER, SUNDVICK & ASSOCIATES
FILE: 2755 DWG.: 2755-S4

SECOND FLOOR

DETAIL

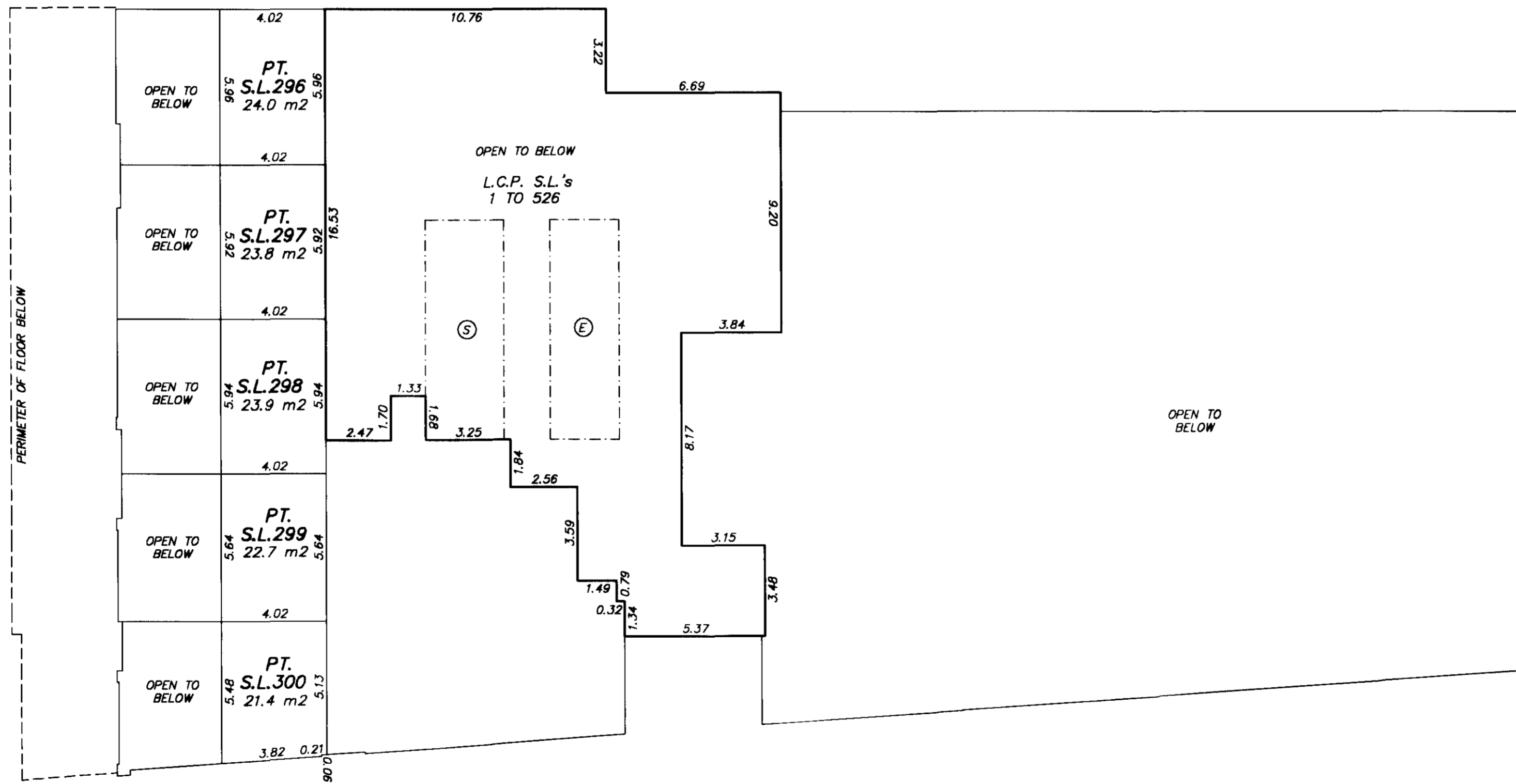
SHEET 20 OF 61 SHEETS

STRATA PLAN BCS 1437

0 5 10
SCALE 1:150 DISTANCES ARE IN METRES



FOR CONTINUATION SEE SHEET 17



FOR CONTINUATION SEE SHEET 19

GRANT BUTLER, B.C.L.S.
AUGUST 4, 2005
BUTLER, SUNDWICK & ASSOCIATES
FILE: 2755 DWG.: 2755-54

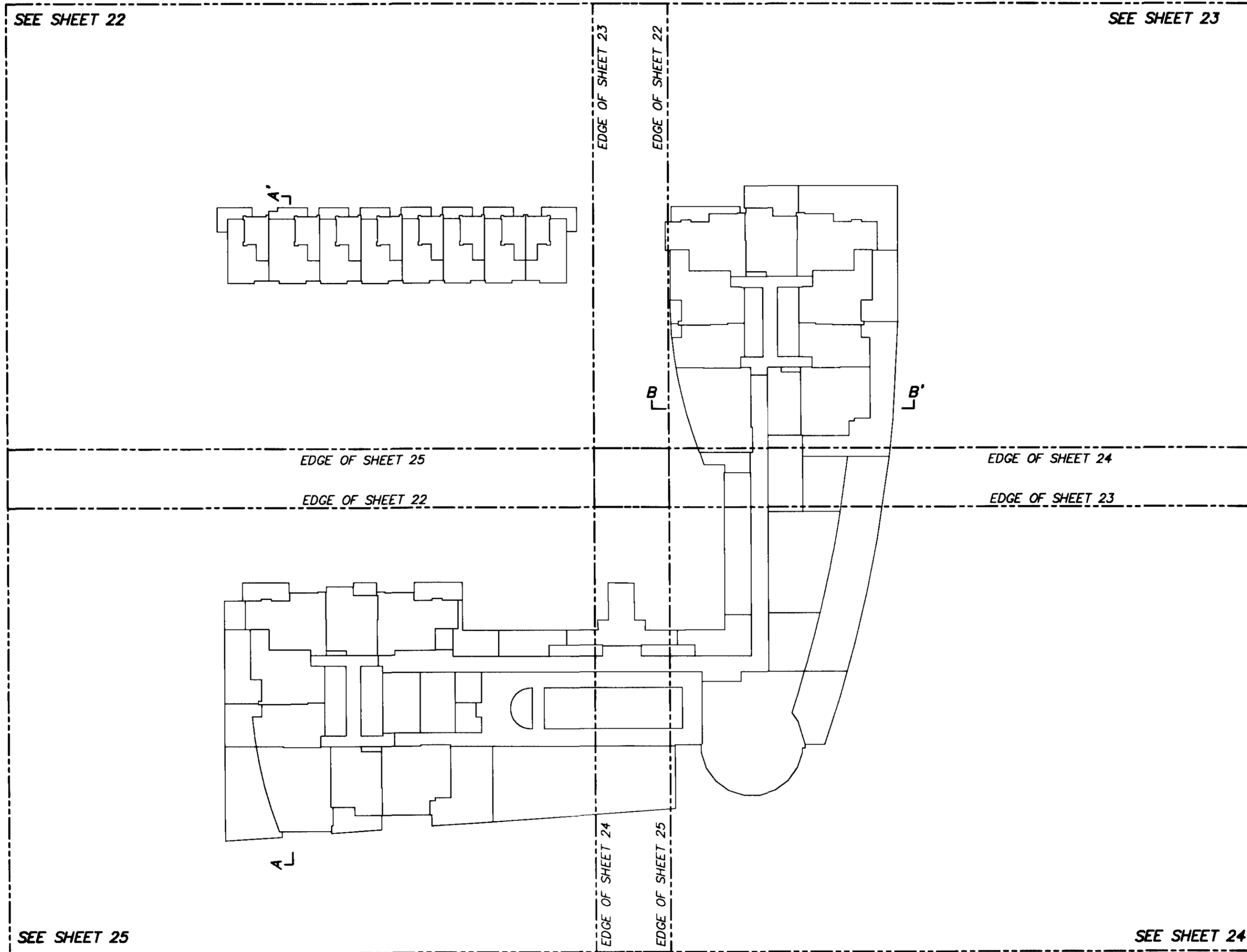
3rd FLOOR

NOT TO SCALE



SHEET 21 OF 61 SHEETS

STRATA PLAN BCS 1437



GRANT BUTLER, B.C.L.S.
 AUGUST 4, 2005
 BUTLER, SUNDMACK & ASSOCIATES
 FILE: 2755 DWG.: 2755-S4

3rd FLOOR

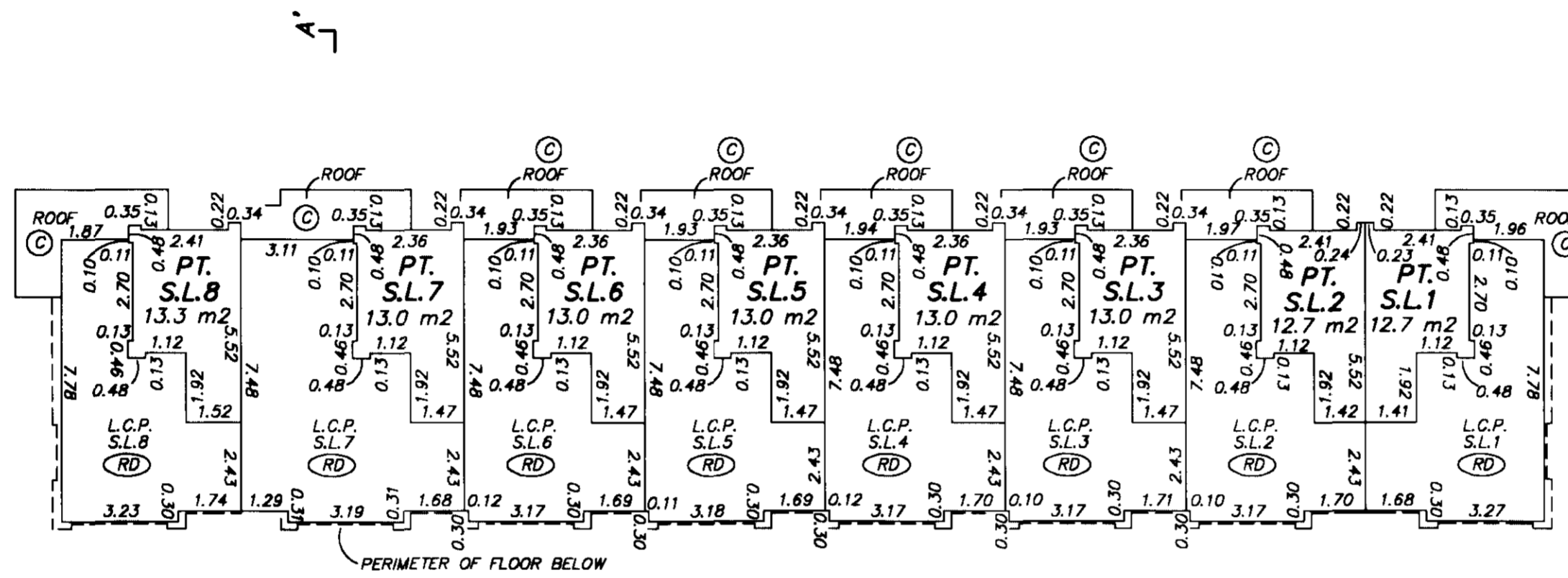
SHEET 22 OF 61 SHEETS

STRATA PLAN BCS 1437

DETAIL



SCALE 1:150 DISTANCES ARE IN METRES



FOR CONTINUATION SEE SHEET 23

FOR CONTINUATION SEE SHEET 25

GRANT BUTLER, B.C.L.S.

AUGUST 4, 2005
 BUTLER, SUNDVICK & ASSOCIATES
 FILE: 2755 DWG.: 2755-S4

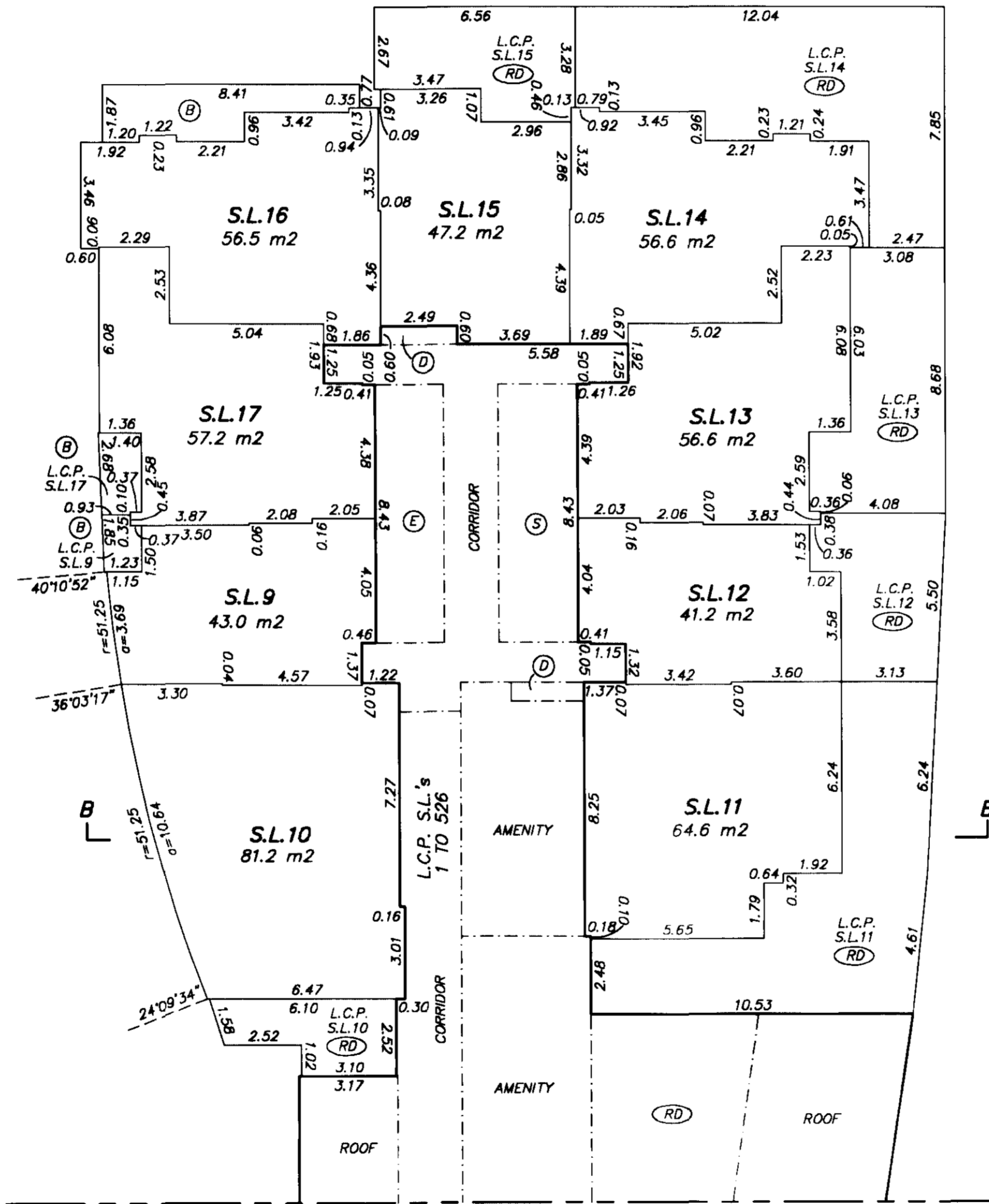
3rd FLOOR DETAIL

SHEET 23 OF 61 SHEETS
STRATA PLAN BCS 1437

0 5 10
SCALE 1:150 DISTANCES ARE IN METRES



FOR CONTINUATION SEE SHEET 22



FOR CONTINUATION SEE SHEET 24



GRANT BUTLER, B.C.L.S.
AUGUST 4, 2005
BUTLER, SUNDMICK & ASSOCIATES
FILE: 2755 DWG.: 2755-54

3rd FLOOR

DETAIL

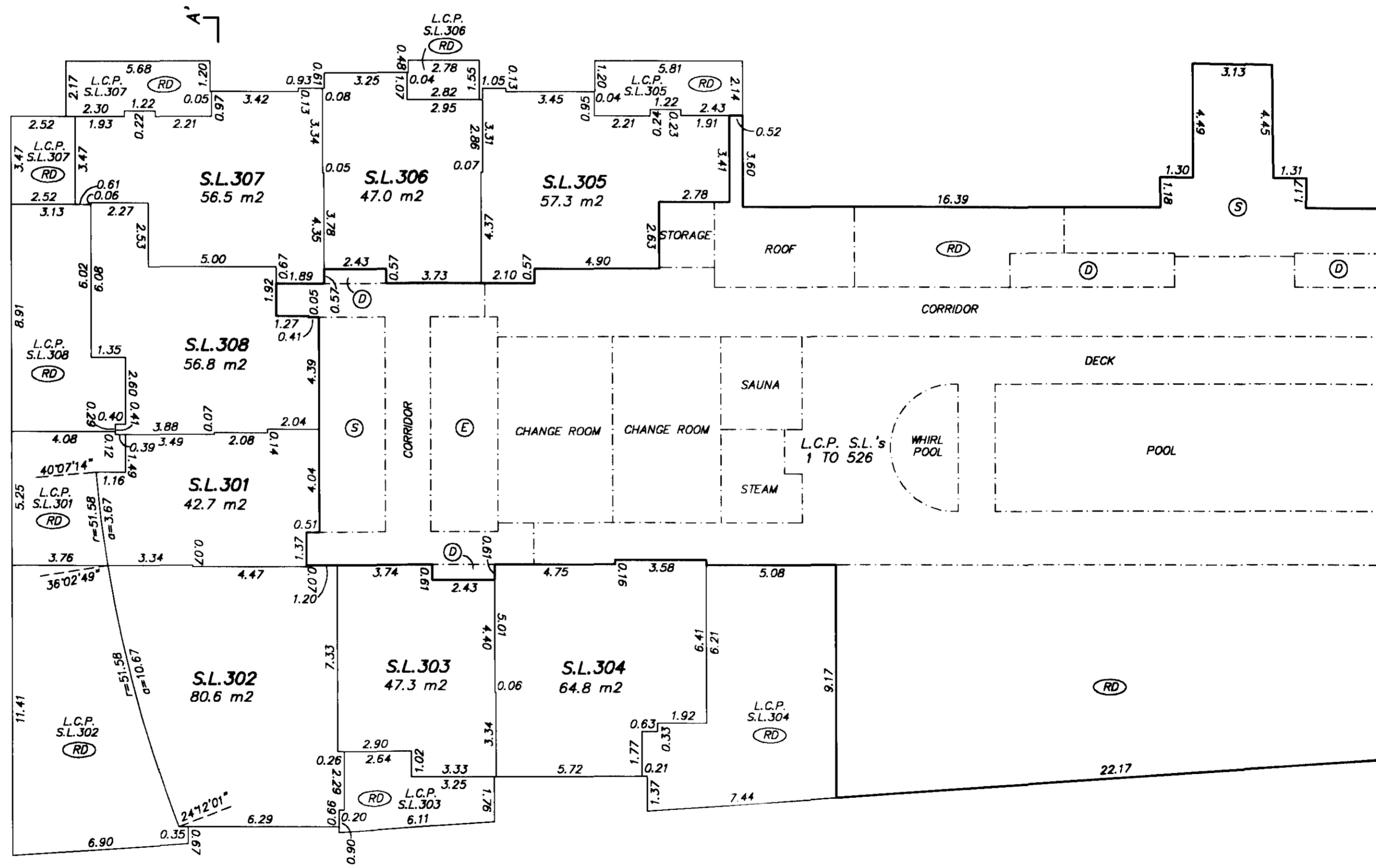
SHEET 25 OF 61 SHEETS

STRATA PLAN BCS 1437

0 5 10
SCALE 1:150 DISTANCES ARE IN METRES



FOR CONTINUATION SEE SHEET 22



FOR CONTINUATION SEE SHEET 24

GRANT BUTLER, B.C.L.S.
AUGUST 4, 2005
BUTLER, SUNDVICK & ASSOCIATES
FILE: 2755 DWG: 2755-54

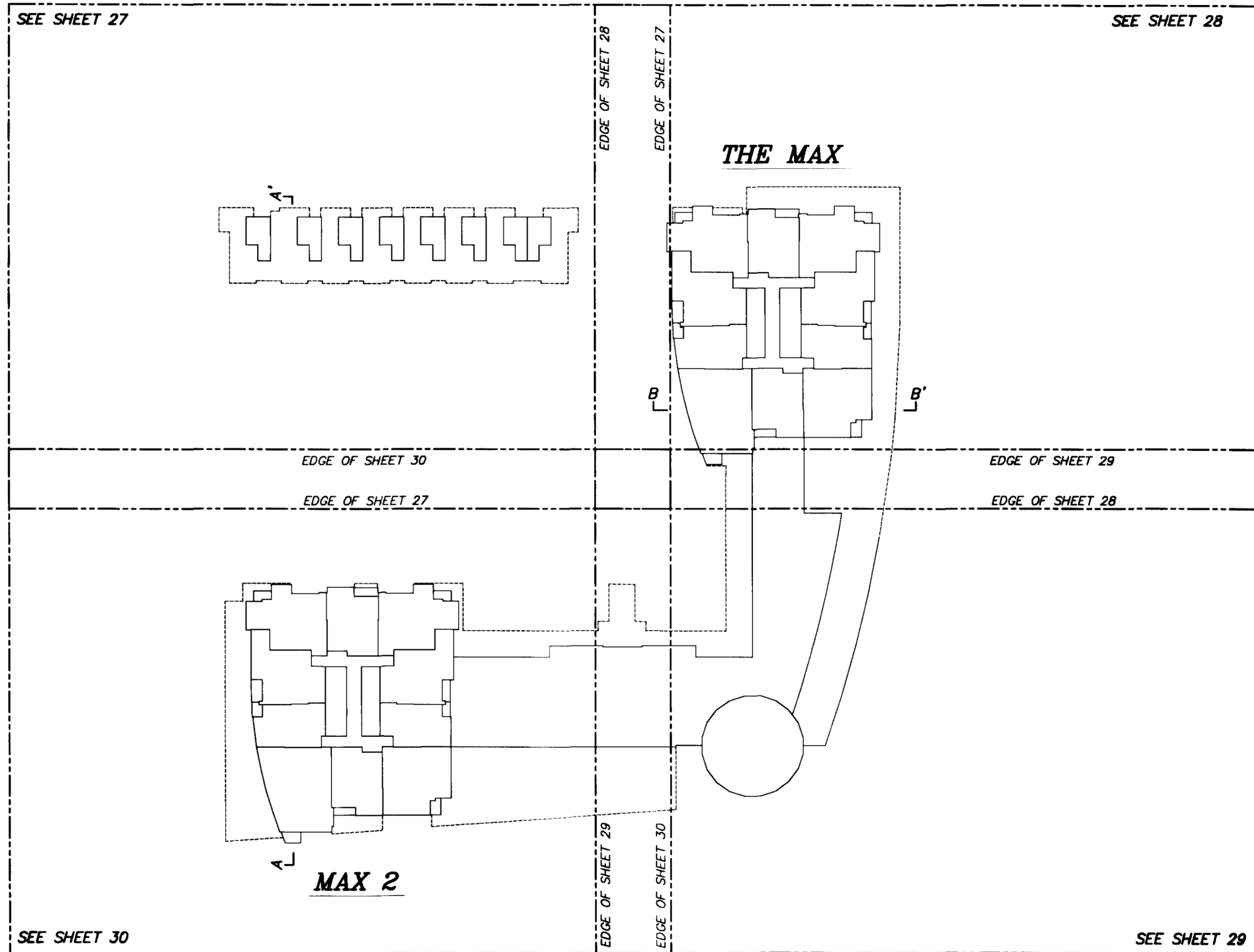
5th FLOOR

NOT TO SCALE



SHEET 26 OF 61 SHEETS

STRATA PLAN BCS 1437



GRANT BUTLER, B.C.L.S.

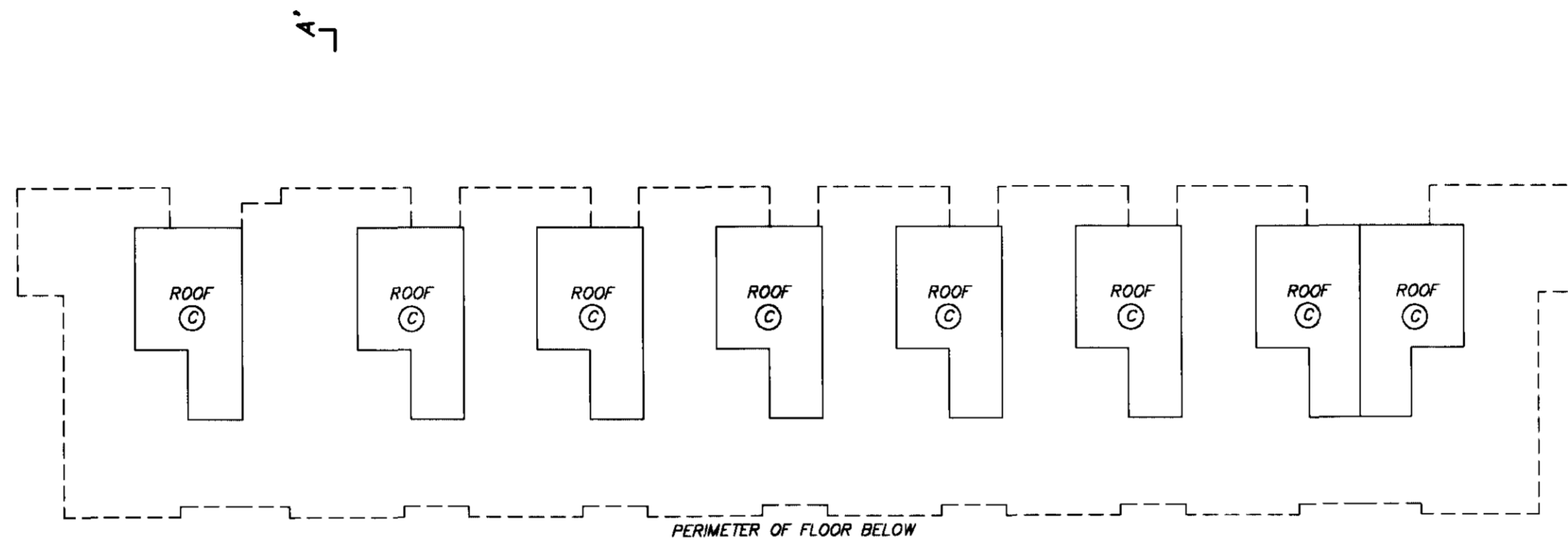
AUGUST 4, 2005
BUTLER, SUNDWICK & ASSOCIATES
FILE: 2755 DWG.: 2755-S4

5th FLOOR

STRATA PLAN BCS 1437

DETAIL

0 5 10
SCALE 1:150 DISTANCES ARE IN METRES



FOR CONTINUATION SEE SHEET 28

FOR CONTINUATION SEE SHEET 30

GRANT BUTLER, B.C.L.S.

AUGUST 4, 2005
BUTLER, SUNDVICK & ASSOCIATES
FILE: 2755 DWG.: 2755-54

5th FLOOR

DETAIL

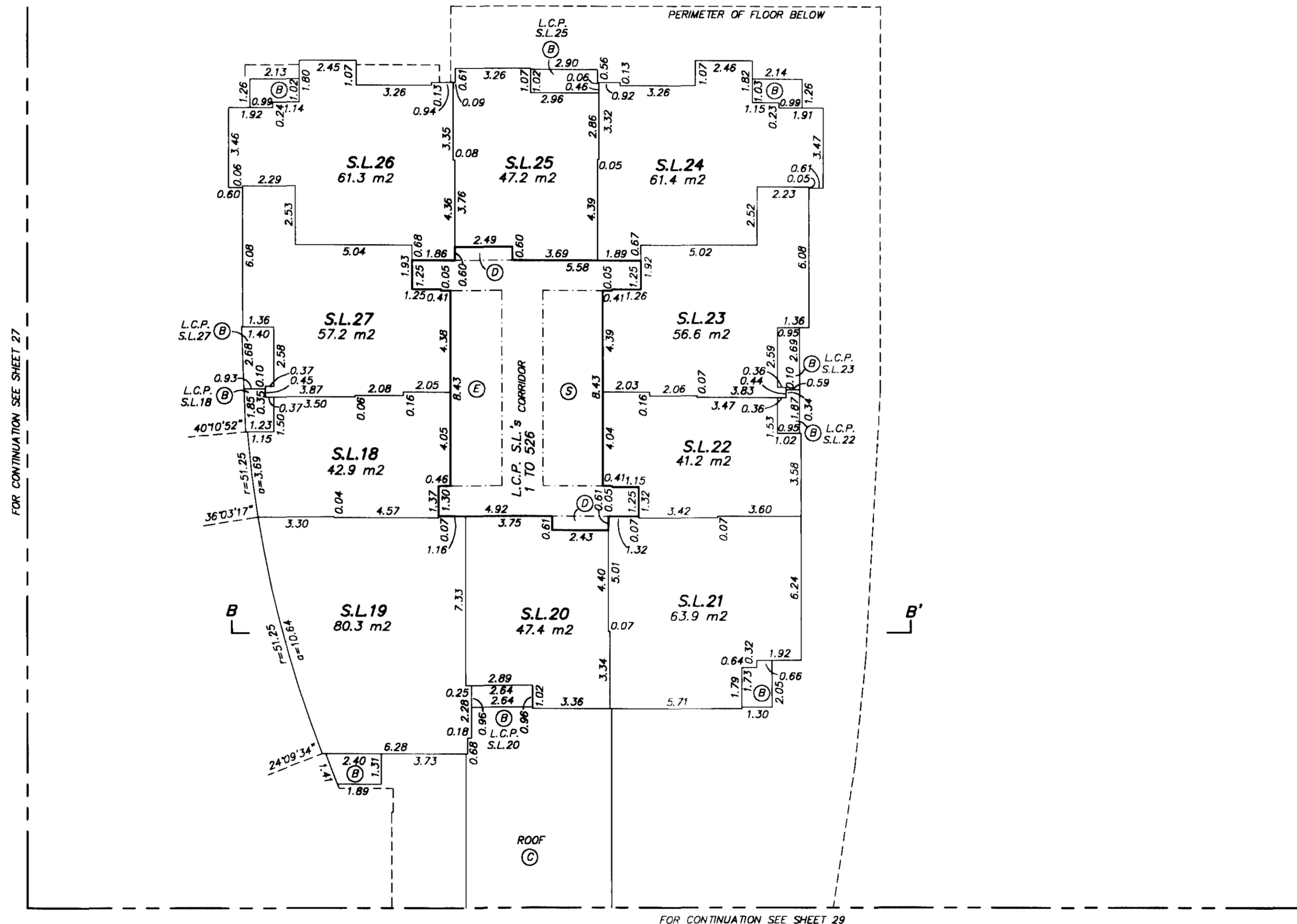
SHEET 28 OF 61 SHEETS

STRATA PLAN BCS 1437

0 5 10
SCALE 1:150 DISTANCES ARE IN METRES



THE MAX



FOR CONTINUATION SEE SHEET 27

FOR CONTINUATION SEE SHEET 29



GRANT BUTLER, B.C.L.S.

AUGUST 4, 2005
BUTLER, SUNDBECK & ASSOCIATES
FILE: 2755 DWG.: 2755-S4

5th FLOOR

DETAIL

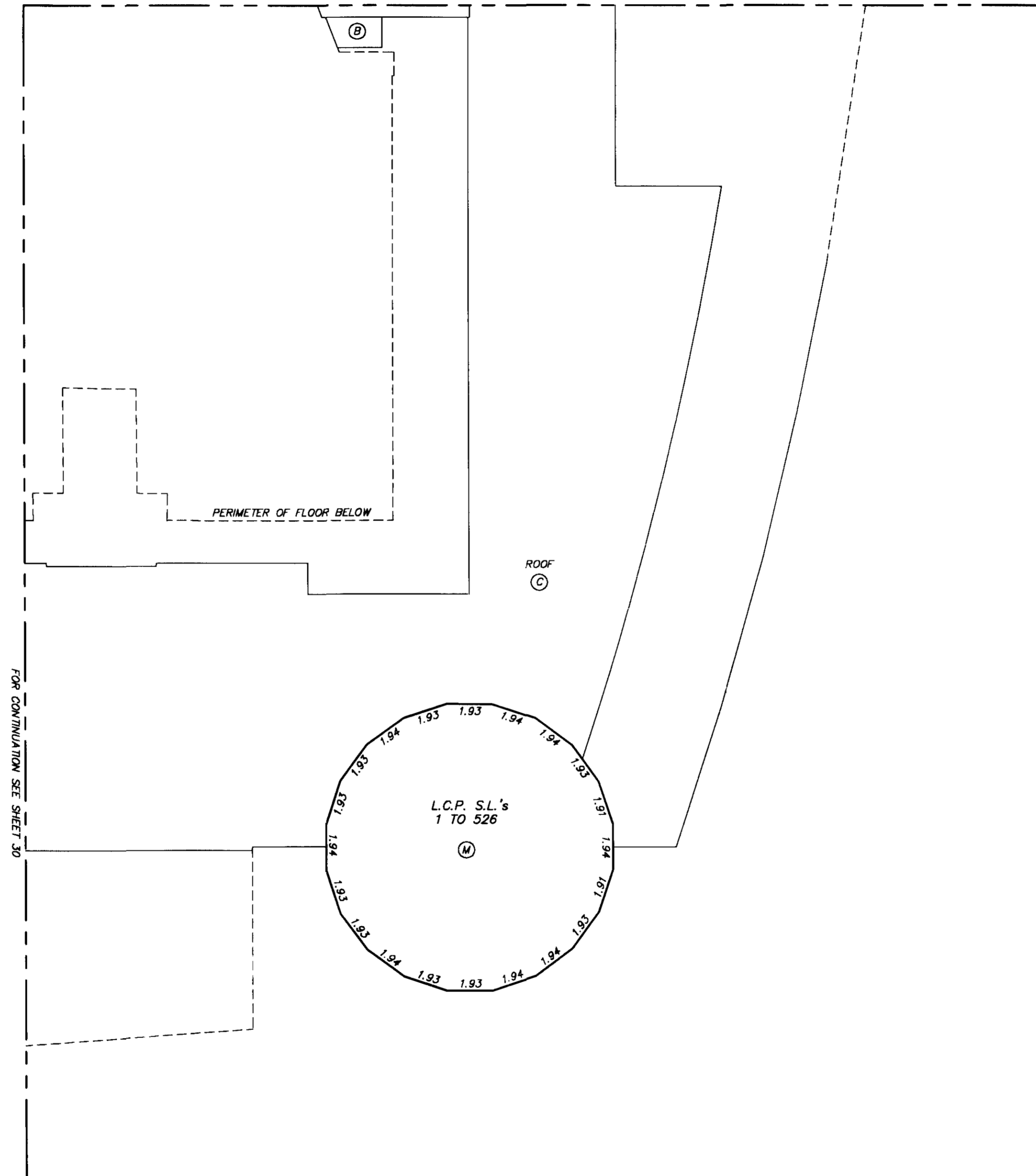
SHEET 29 OF 61 SHEETS

STRATA PLAN BCS 1437

0 5 10
SCALE 1:150 DISTANCES ARE IN METRES



FOR CONTINUATION SEE SHEET 28



GRANT BUTLER, B.C.L.S.
AUGUST 4, 2005
BUTLER, SUNDICK & ASSOCIATES
FILE: 2755 DWG.: 2755-54

5th FLOOR

STRATA PLAN BCS 1437

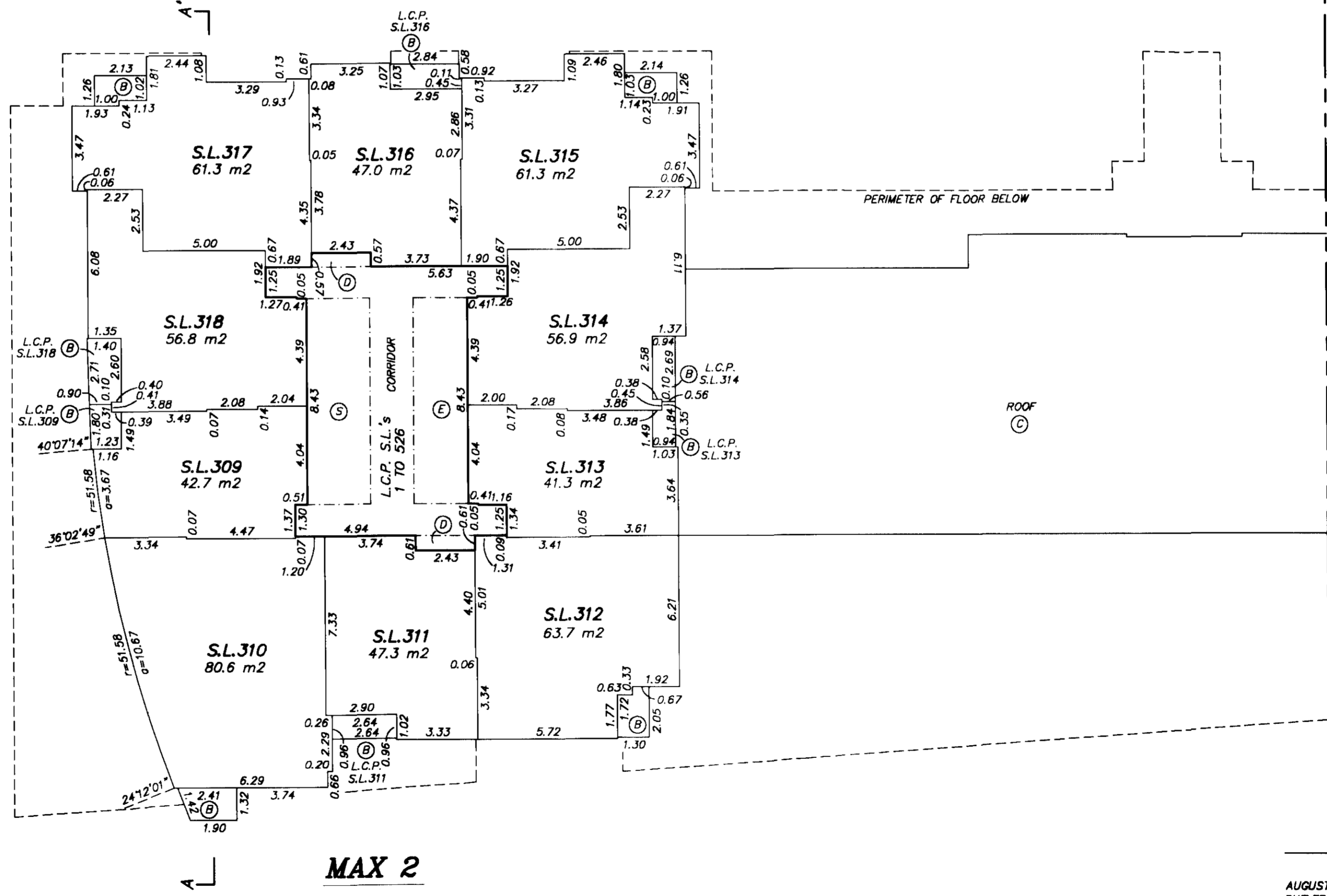
DETAIL



0 5 10

SCALE 1:150 DISTANCES ARE IN METRES

FOR CONTINUATION SEE SHEET 27



FOR CONTINUATION SEE SHEET 29

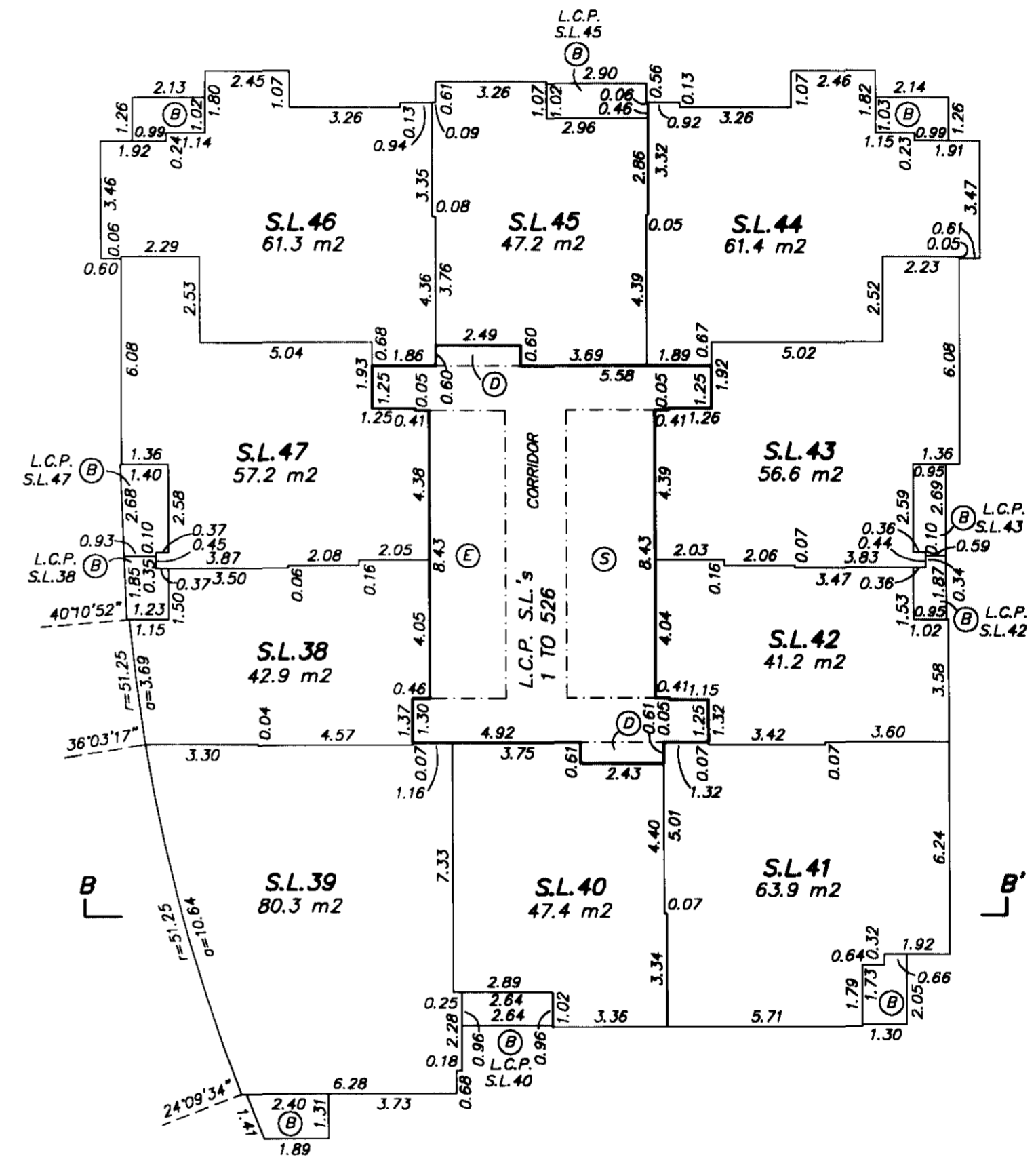
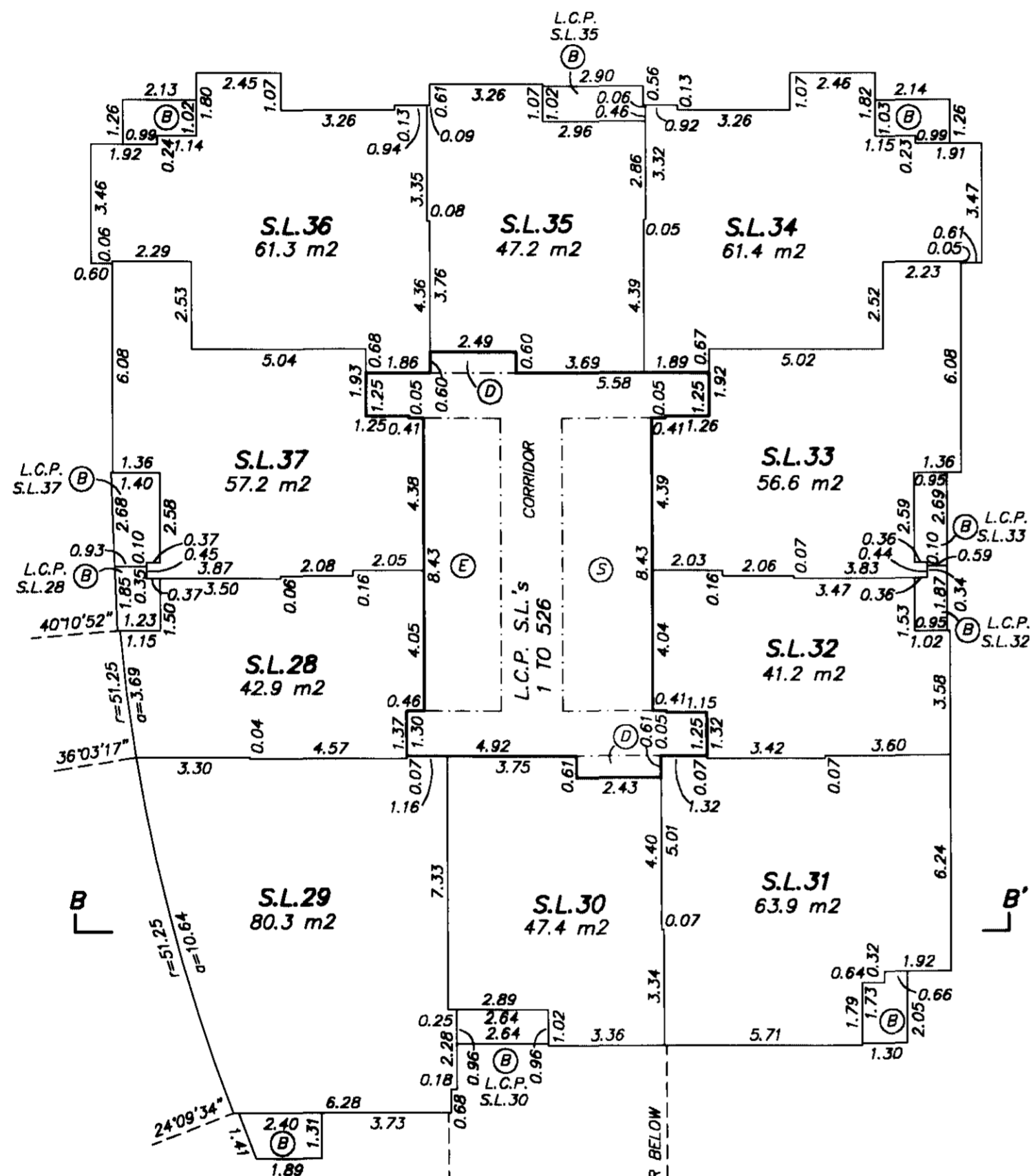
GB

GRANT BUTLER, B.C.L.S.
AUGUST 4, 2005
BUTLER, SUNDVICK & ASSOCIATES
FILE: 2755 DWG.: 2755-S4

THE MAX FLOOR PLANS

STRATA PLAN BCS 1437

0 5 10
SCALE 1:150 DISTANCES ARE IN METRES



GRANT BUTLER, B.C.L.S.

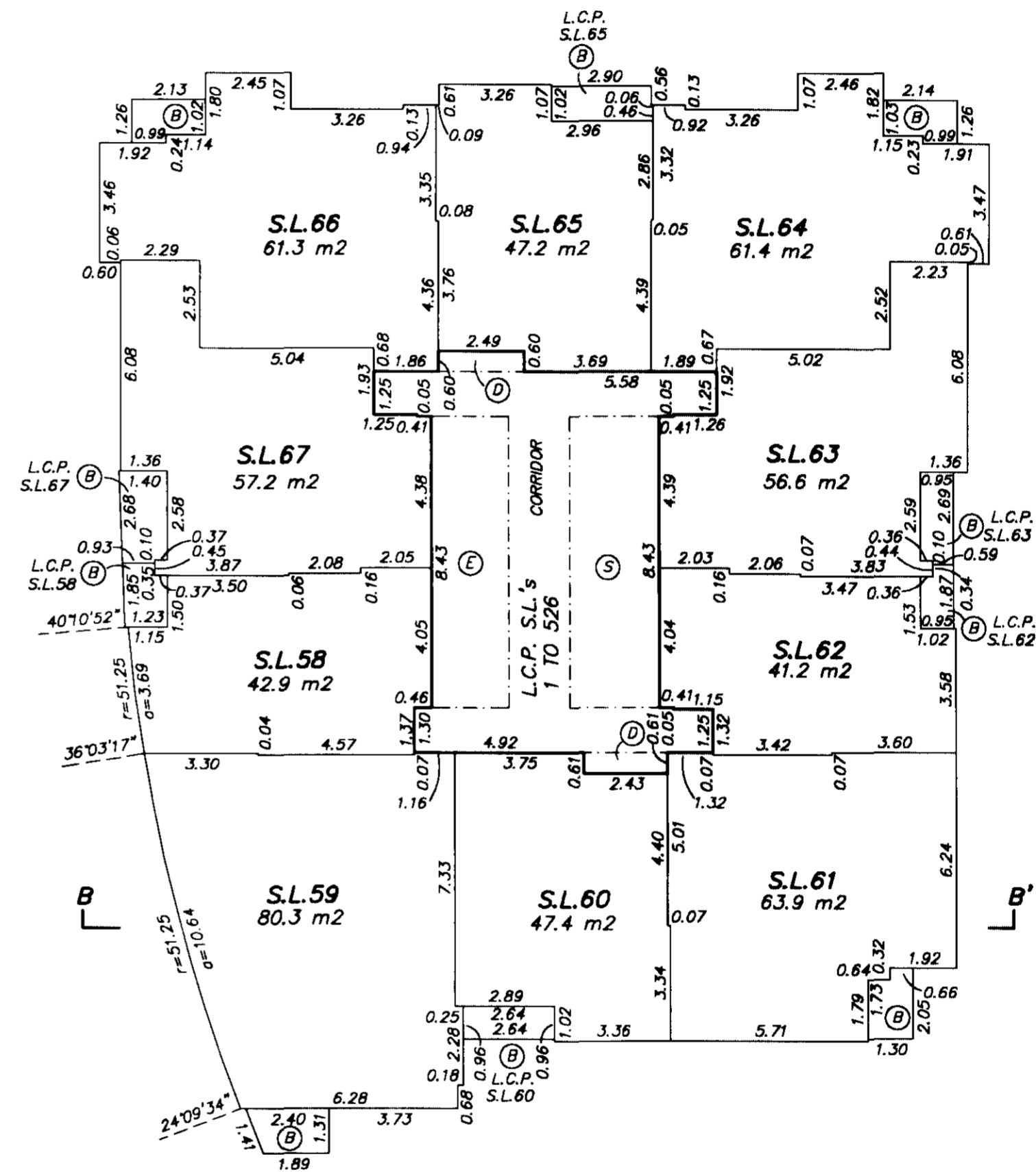
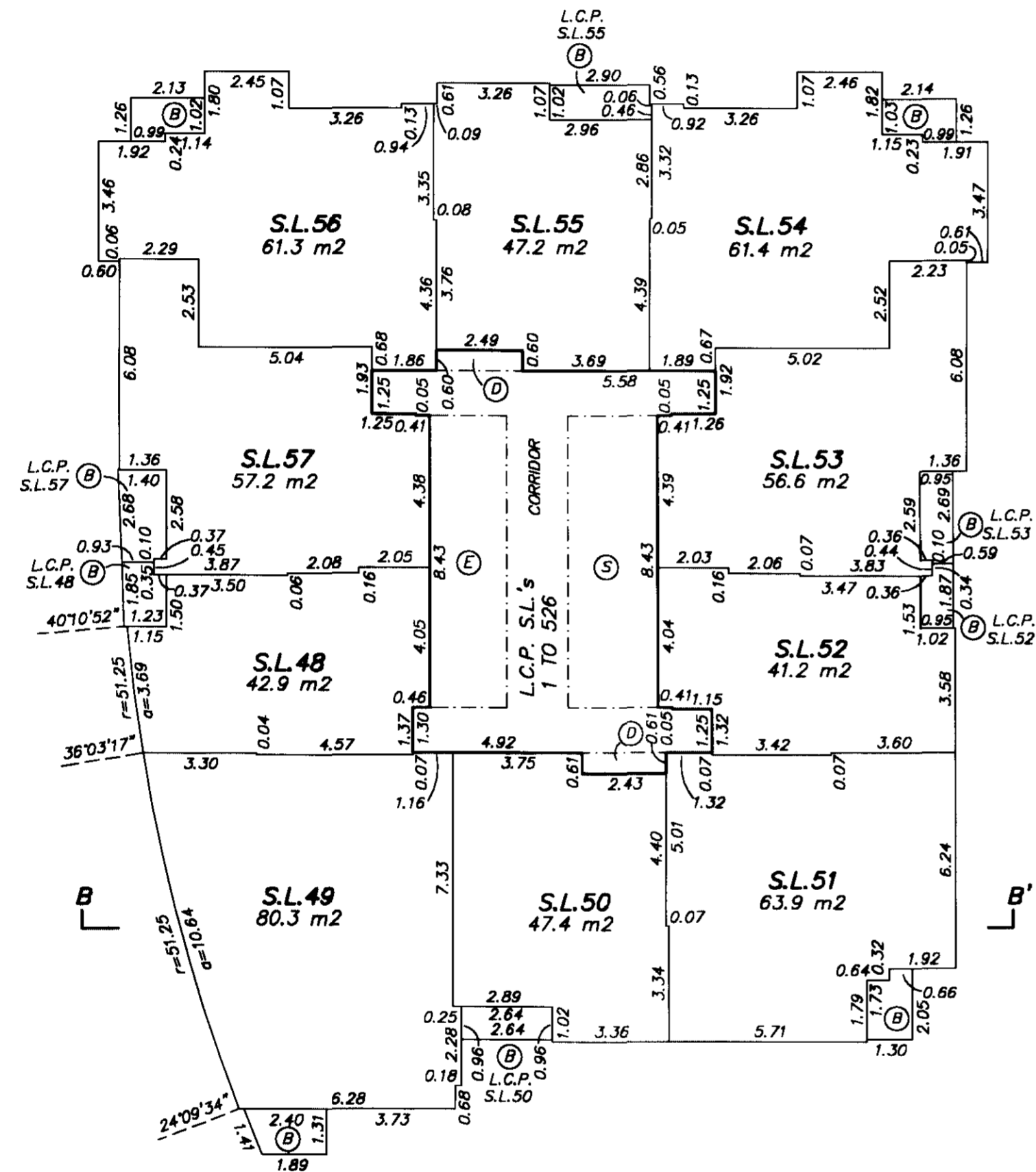
AUGUST 4, 2005
BUTLER, SUNDVICK & ASSOCIATES
FILE: 2755 DWG.: 2755-S5

THE MAX FLOOR PLANS

SHEET 32 OF 61 SHEETS

STRATA PLAN BCS 1437

0 5 10
SCALE 1:150 DISTANCES ARE IN METRES



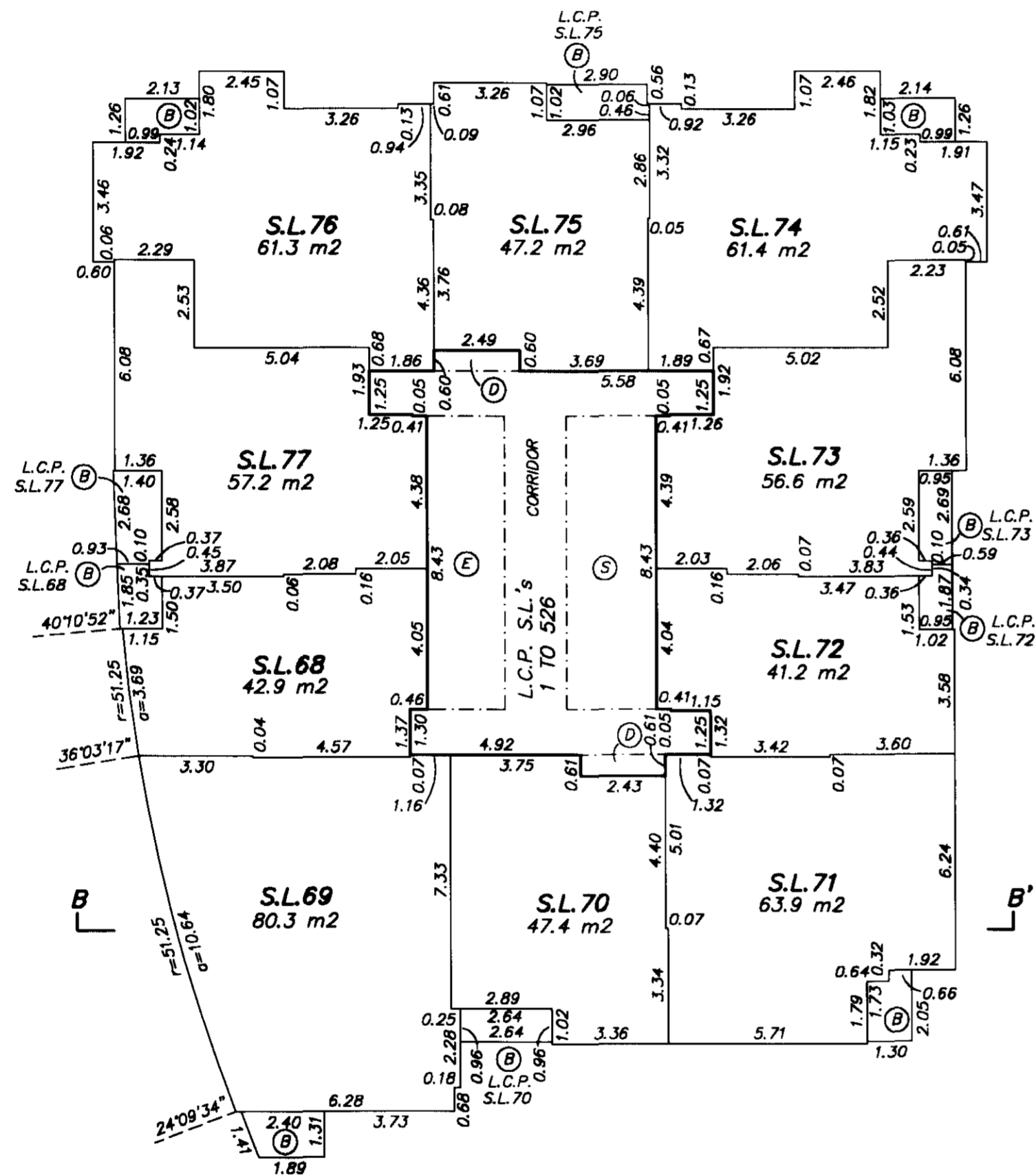
GRANT BUTLER, B.C.L.S.
AUGUST 4, 2005
BUTLER, SUNDVICK & ASSOCIATES
FILE: 2755 DWG.: 2755-S5

THE MAX FLOOR PLANS

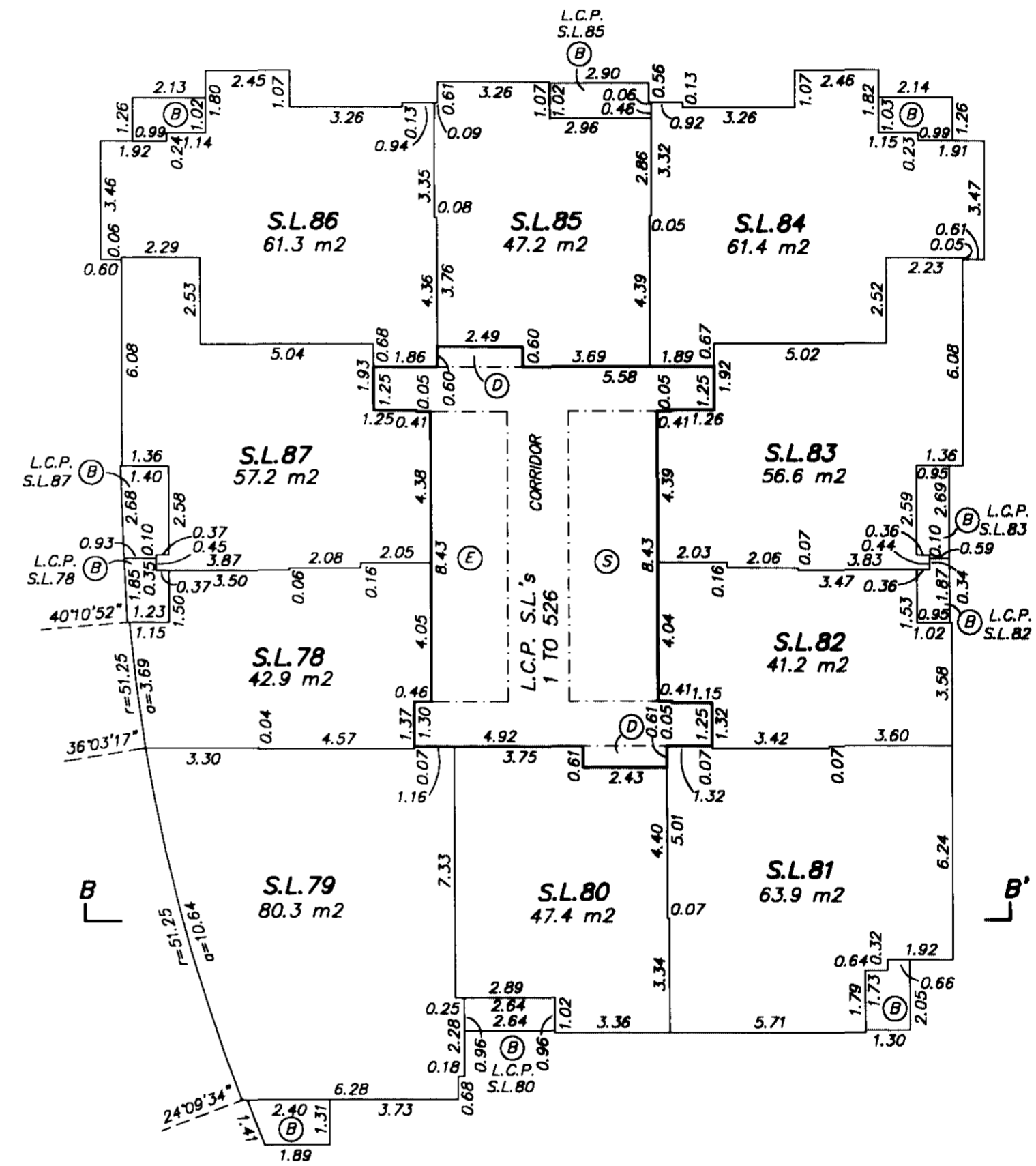
SHEET 33 OF 61 SHEETS

STRATA PLAN BCS 1437

0 5 10
SCALE 1:150 DISTANCES ARE IN METRES



10th FLOOR



11th FLOOR

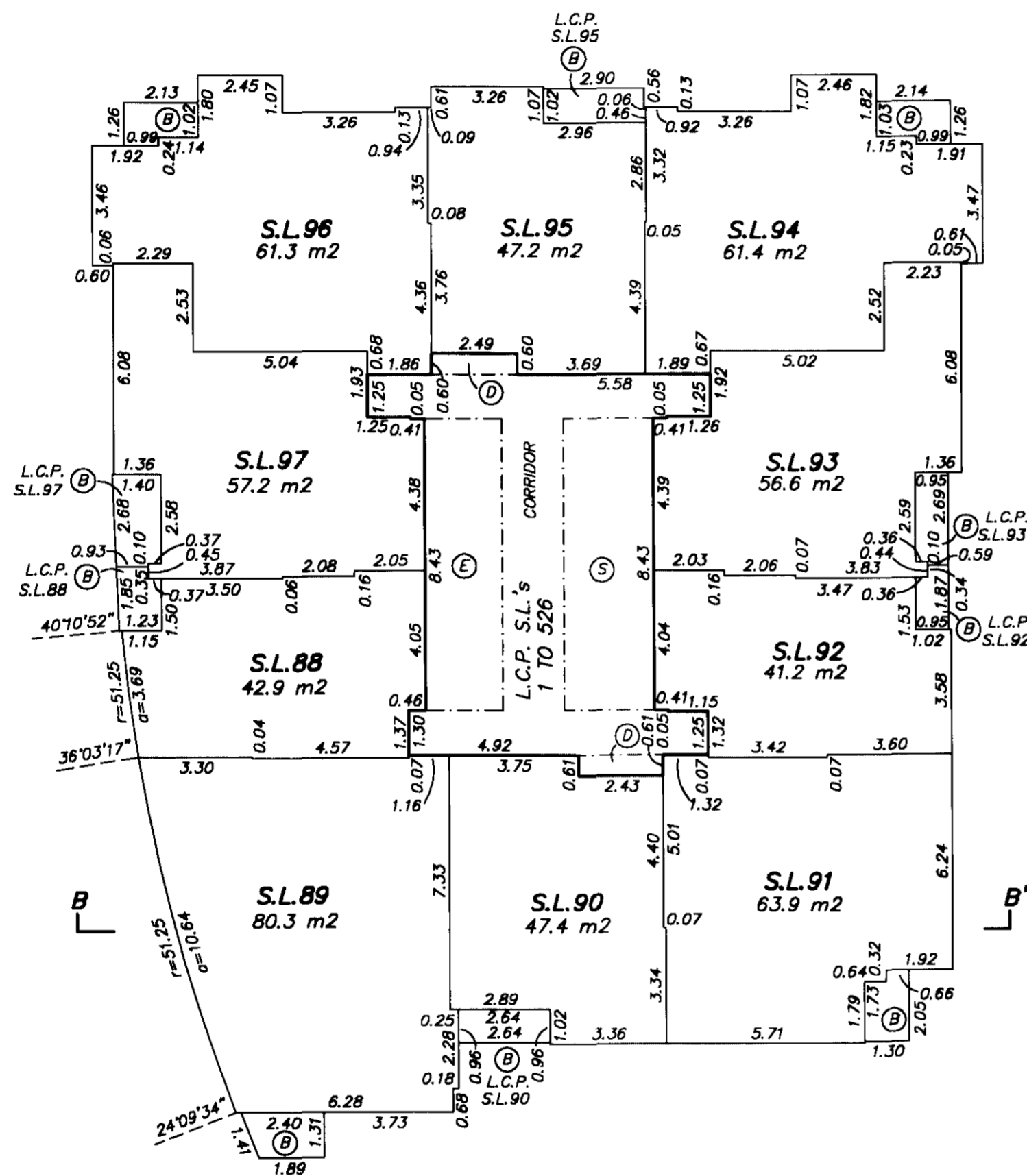


GRANT BUTLER, B.C.L.S.
AUGUST 4, 2005
BUTLER, SUNDWICK & ASSOCIATES
FILE: 2755 DWG: 2755-55

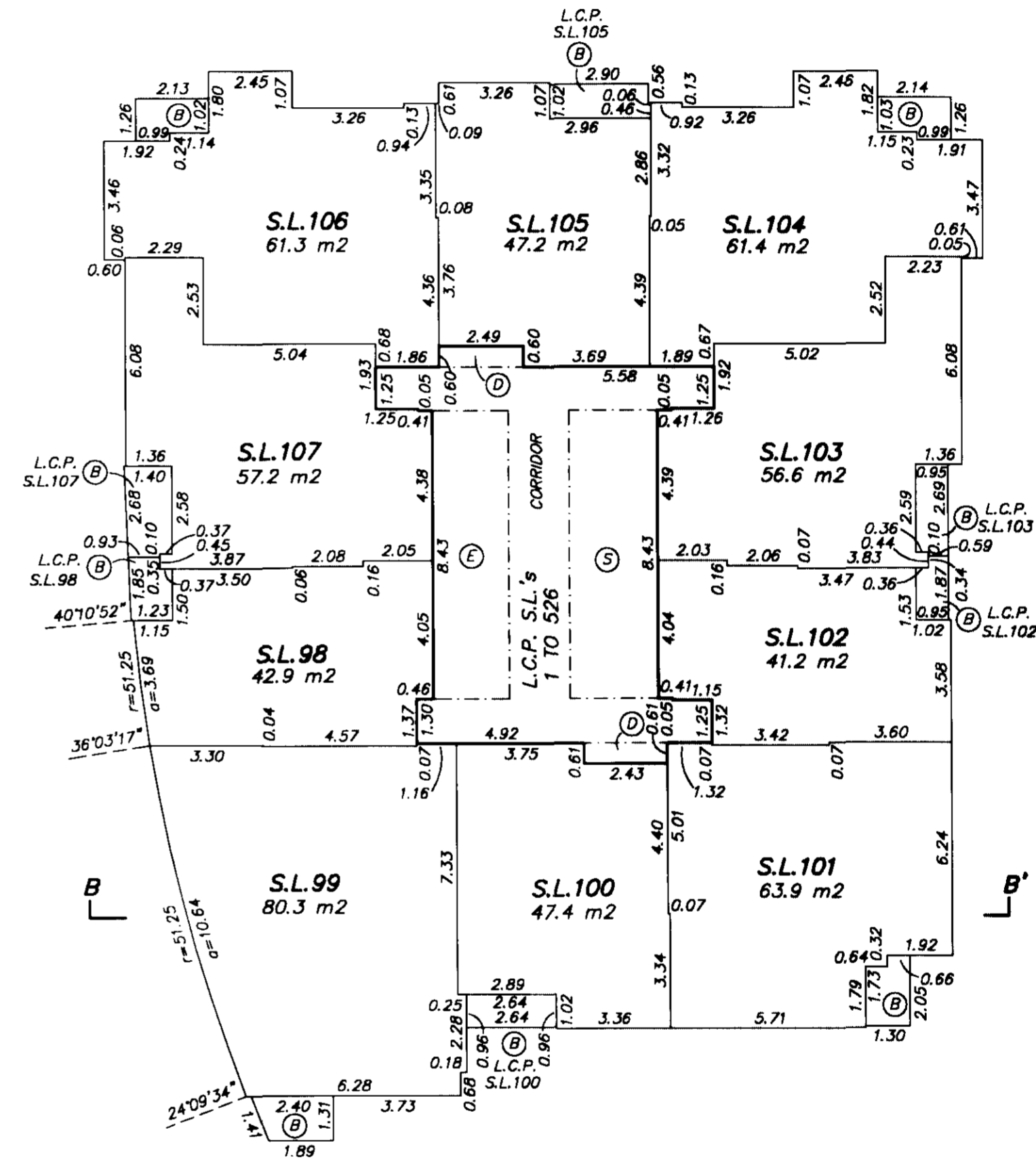
THE MAX FLOOR PLANS

STRATA PLAN BCS 1437

0 5 10
SCALE 1:150 DISTANCES ARE IN METRES



12th FLOOR



15th FLOOR

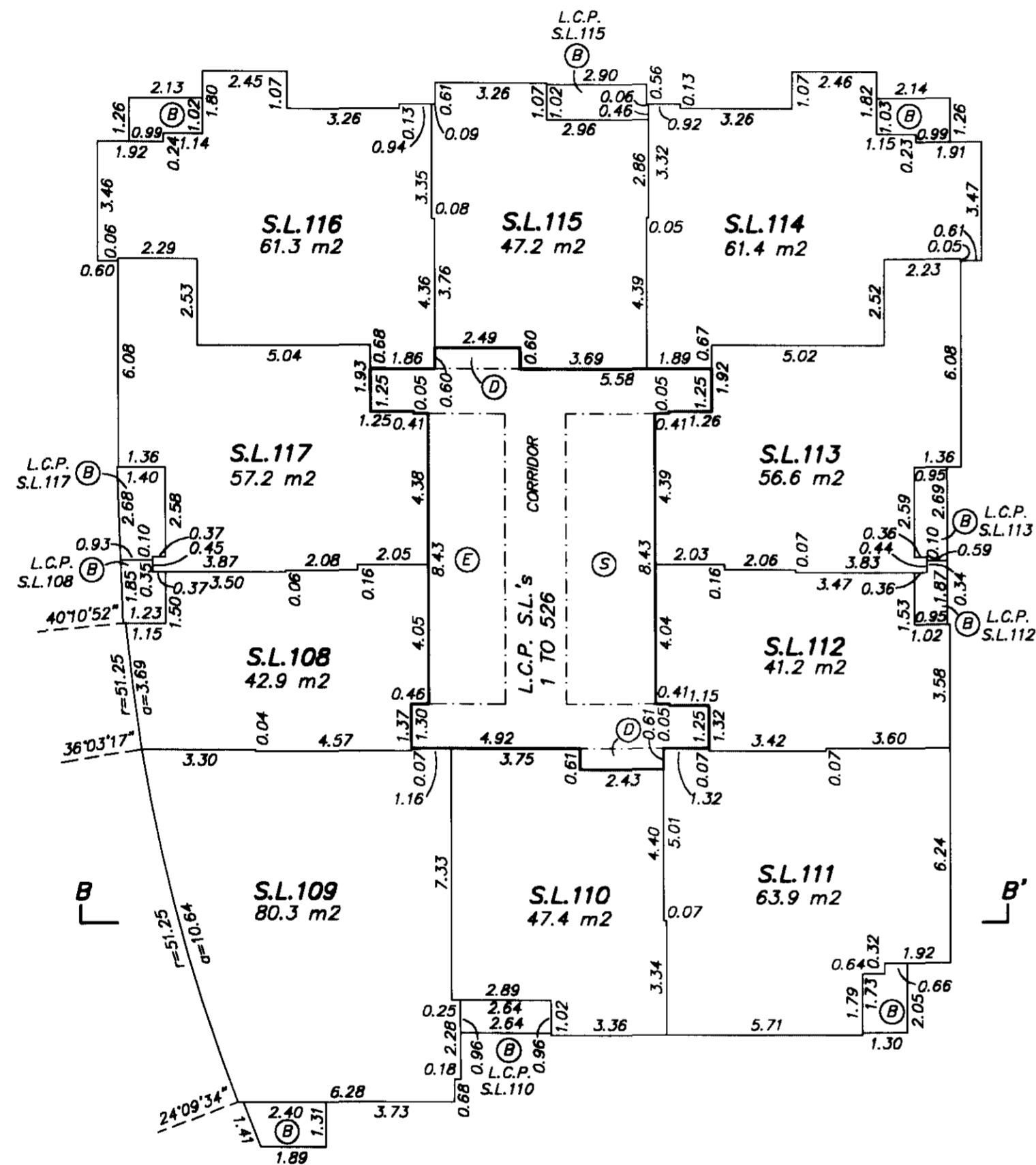


GRANT BUTLER, B.C.L.S.
AUGUST 4, 2005
BUTLER, SUNDVICK & ASSOCIATES
FILE: 2755 DWG.: 2755-55

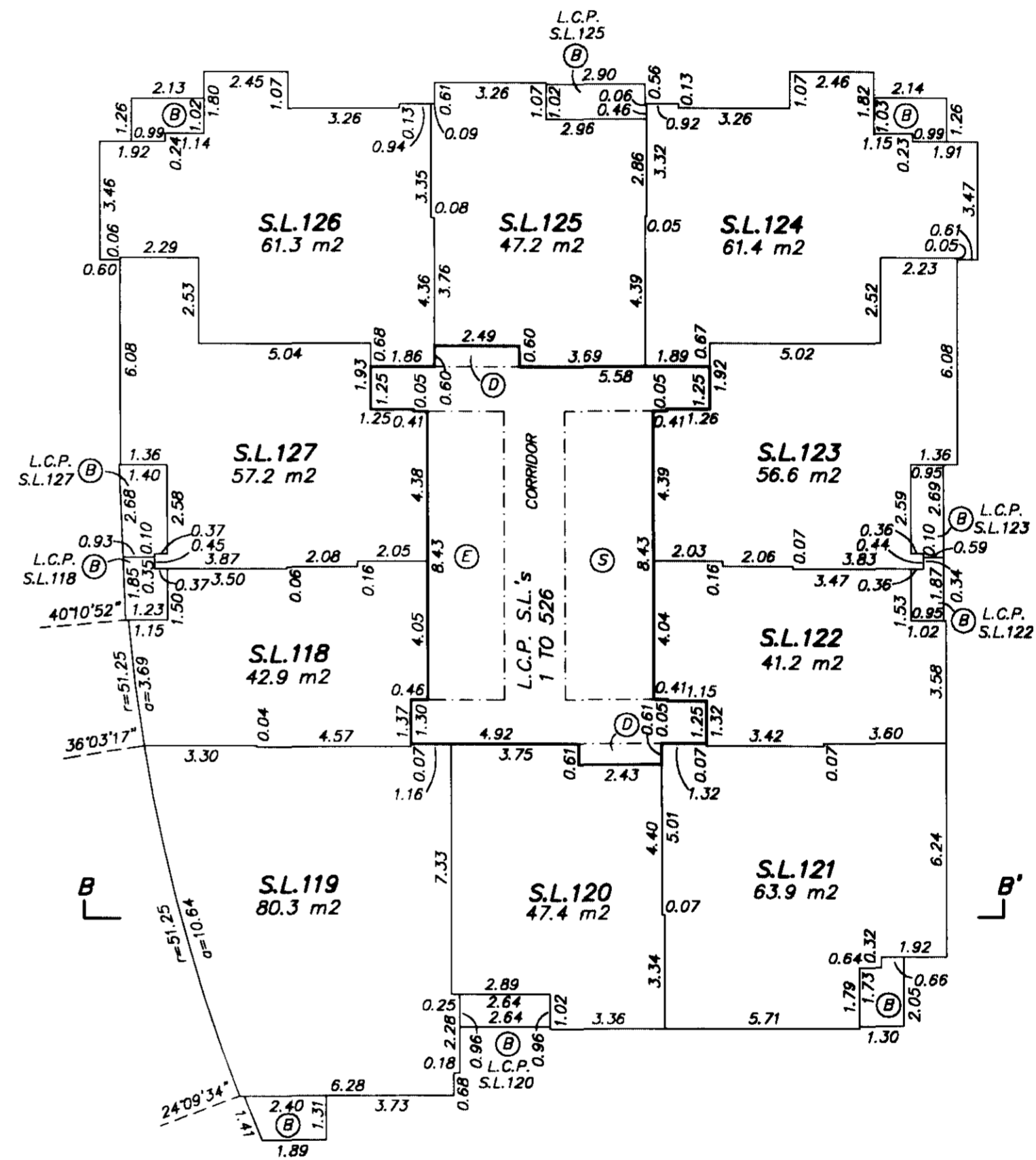
THE MAX FLOOR PLANS

STRATA PLAN BCS 1437

0 5 10
SCALE 1:150 DISTANCES ARE IN METRES



16th FLOOR



17th FLOOR

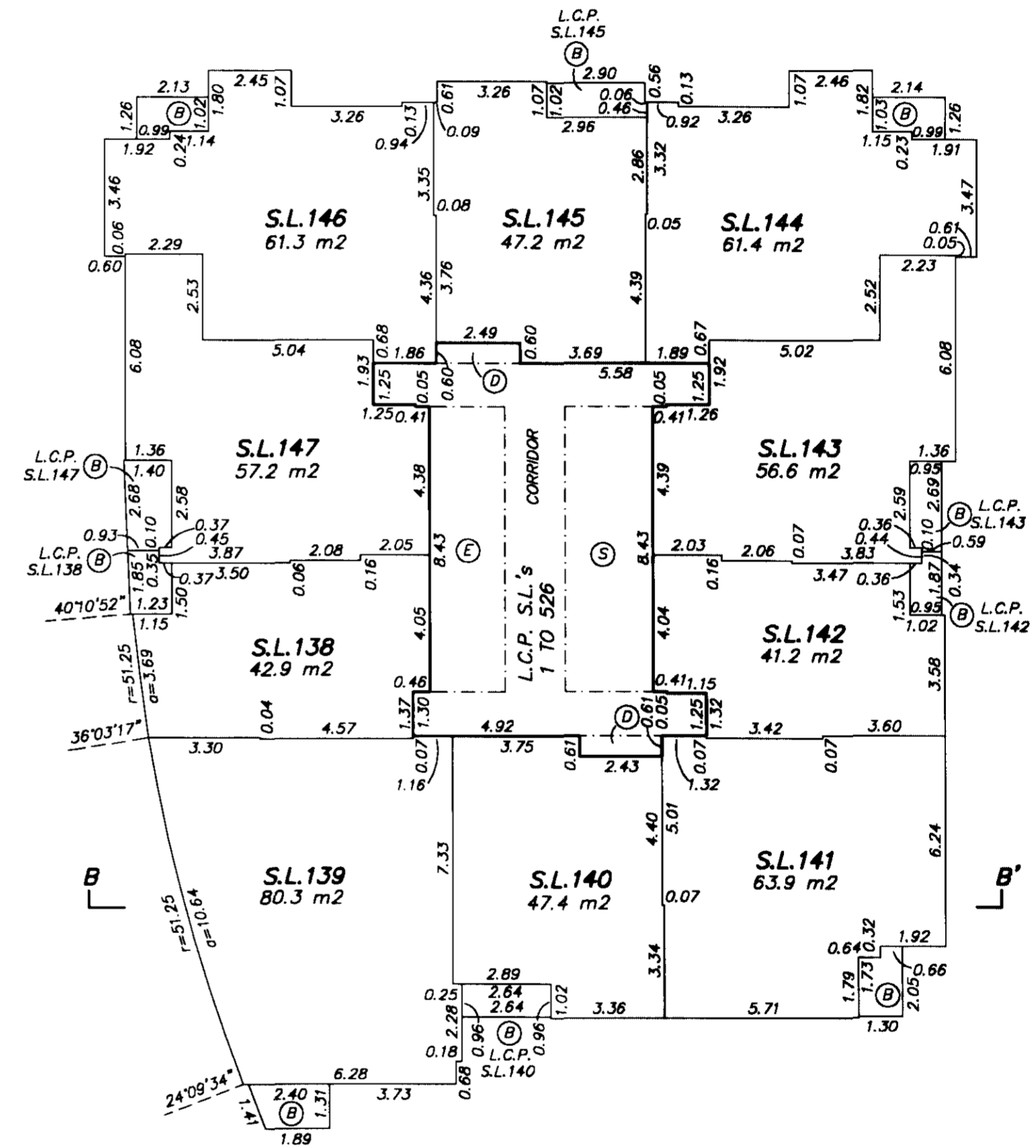
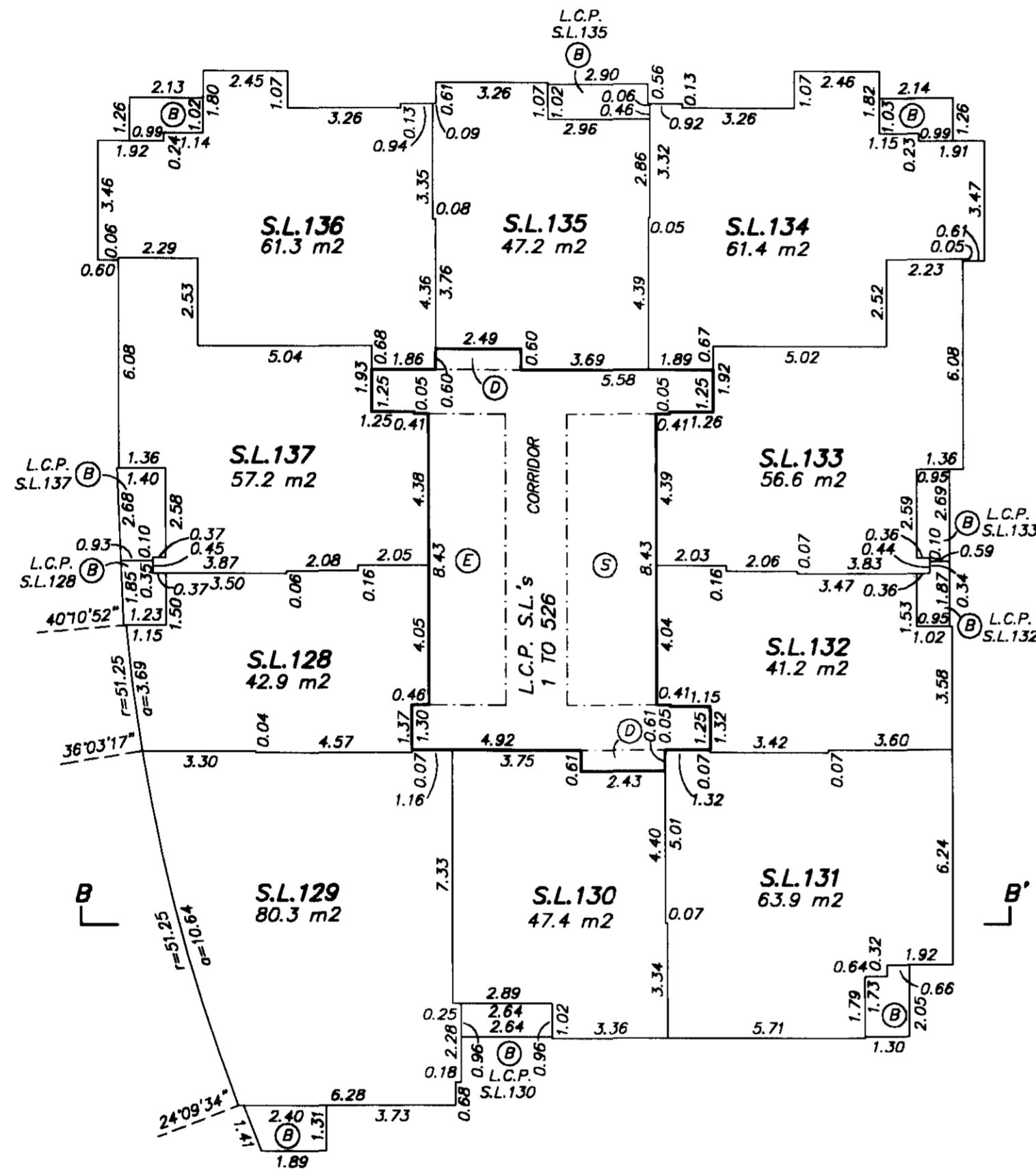


GRANT BUTLER, B.C.L.S.
AUGUST 4, 2005
BUTLER, SUNDBACK & ASSOCIATES
FILE: 2755 DWG.: 2755-S5

THE MAX FLOOR PLANS

SHEET 36 OF 61 SHEETS
STRATA PLAN BCS 1437

0 5 10
SCALE 1:150 DISTANCES ARE IN METRES



18th FLOOR

19th FLOOR

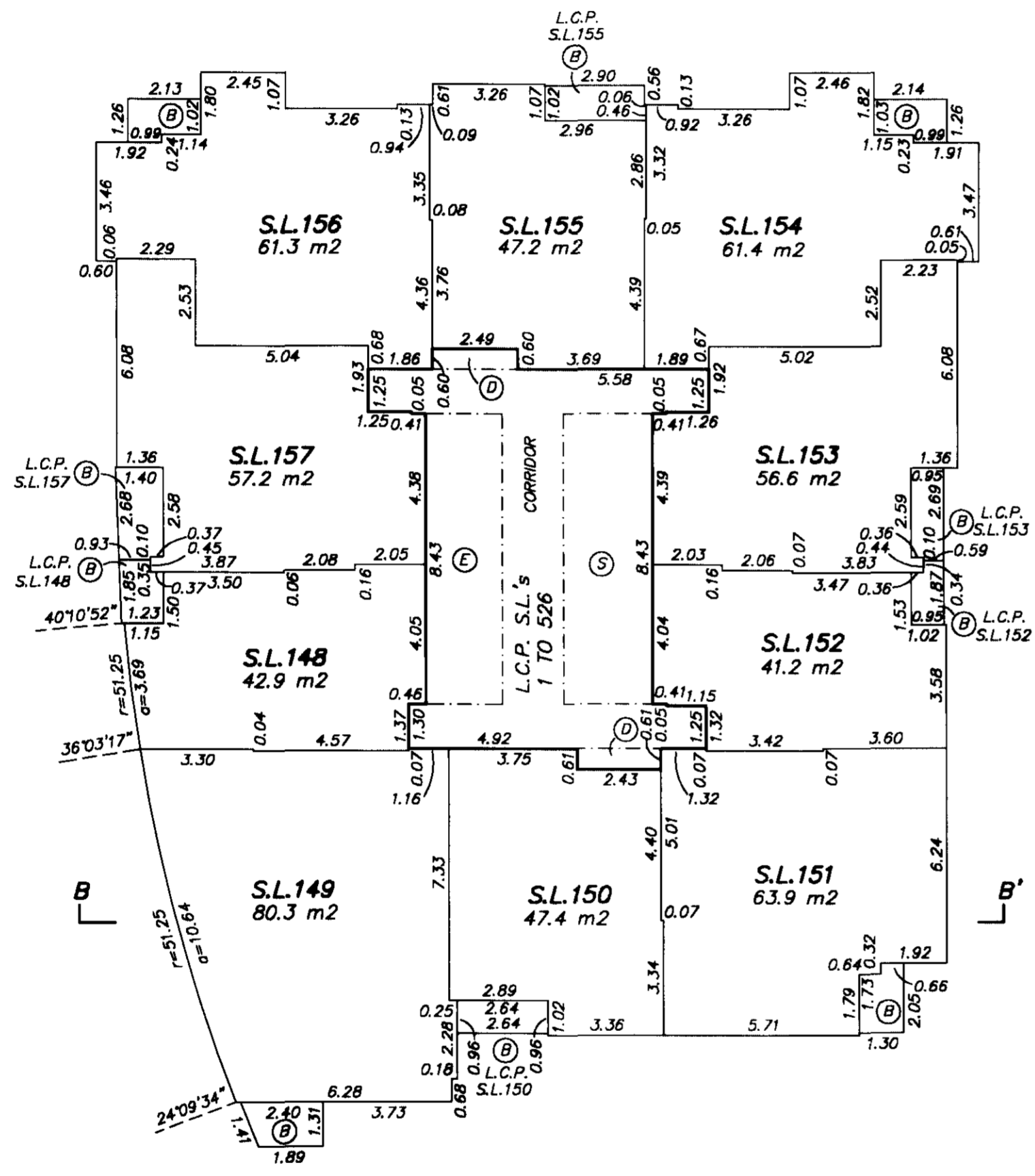


GRANT BUTLER, B.C.L.S.
AUGUST 4, 2005
BUTLER, SUNDICK & ASSOCIATES
FILE: 2755 DWG.: 2755-55

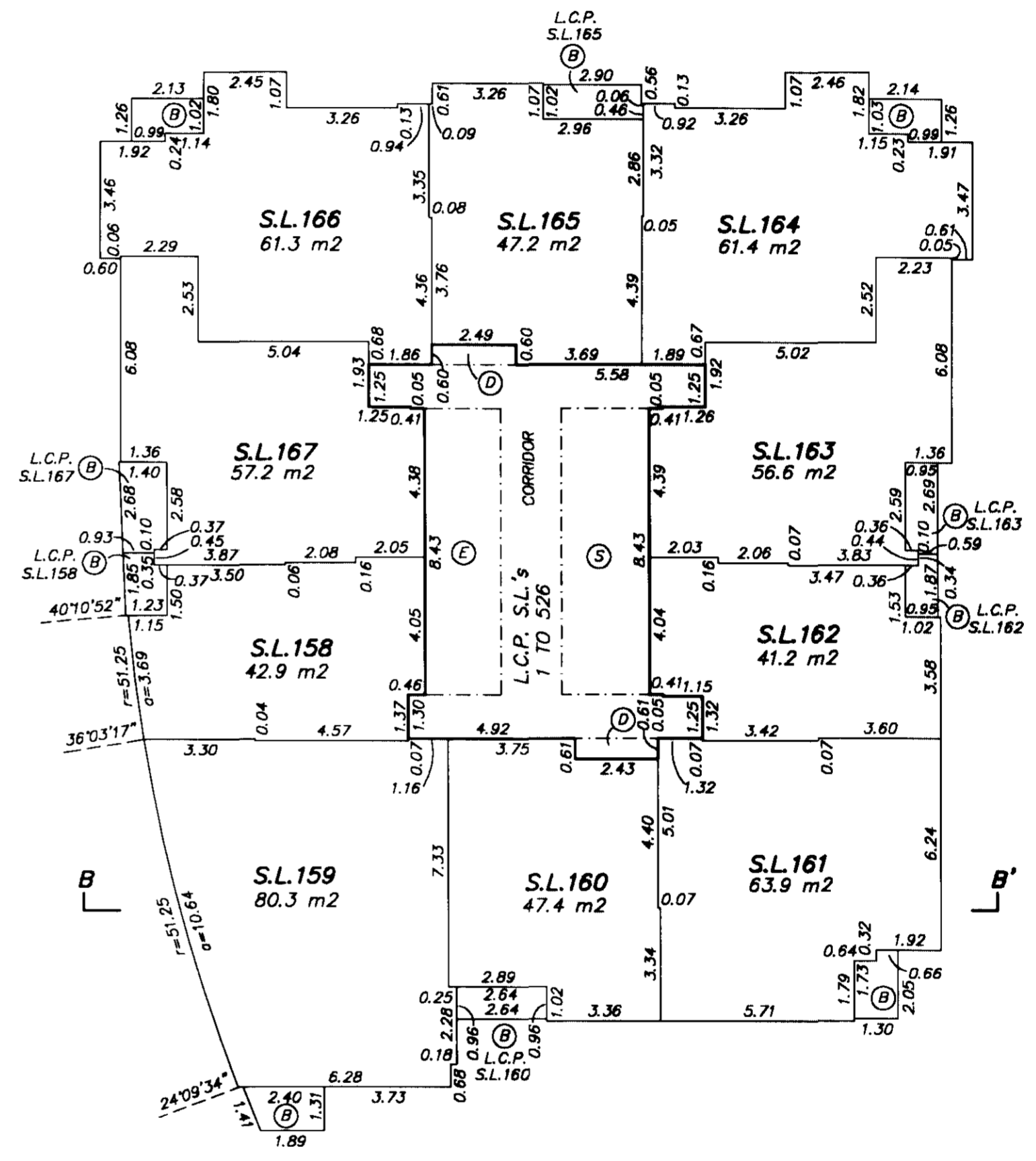
THE MAX FLOOR PLANS

STRATA PLAN BCS 1437

0 5 10
SCALE 1:150 DISTANCES ARE IN METRES



20th FLOOR



21st FLOOR

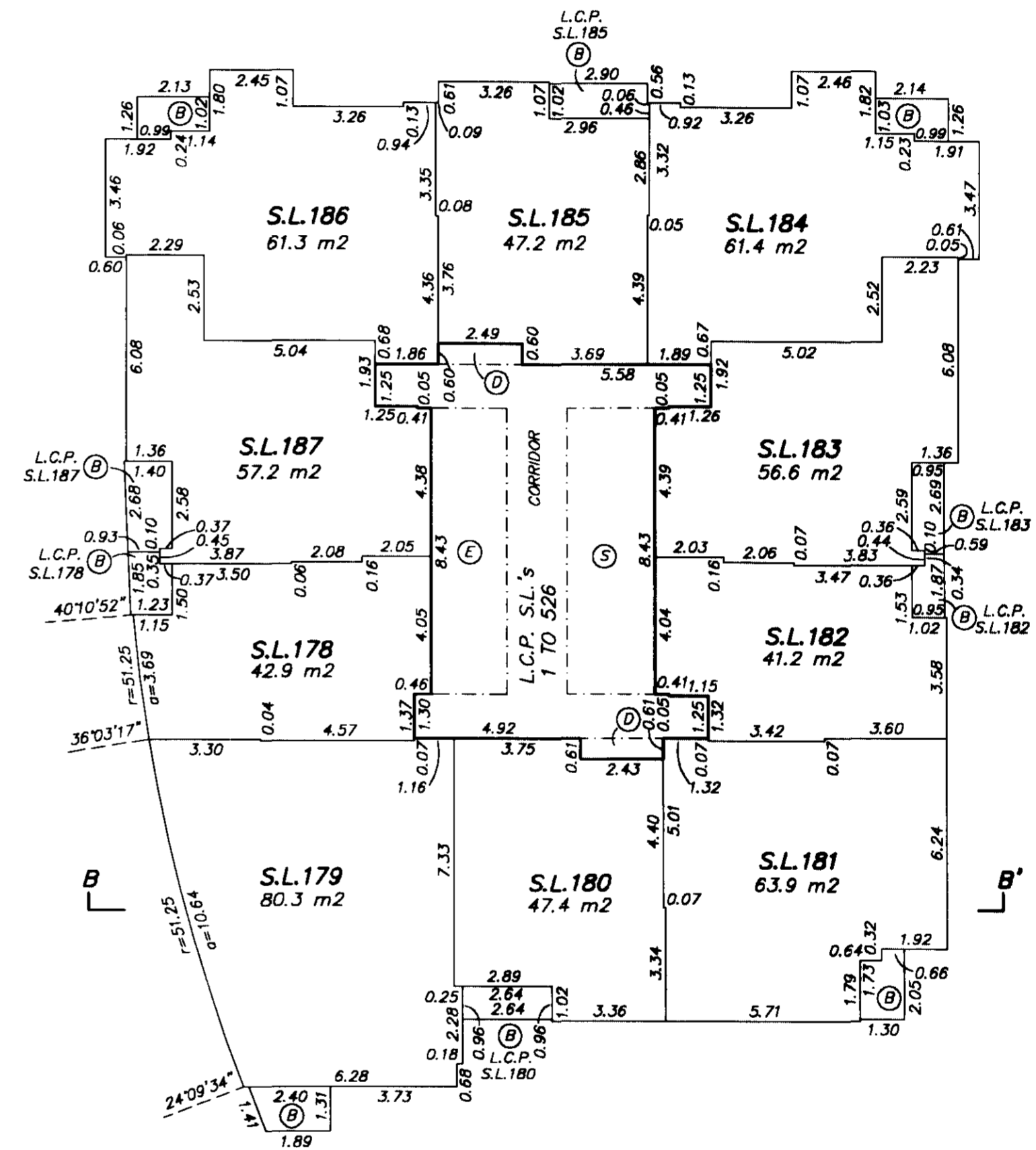
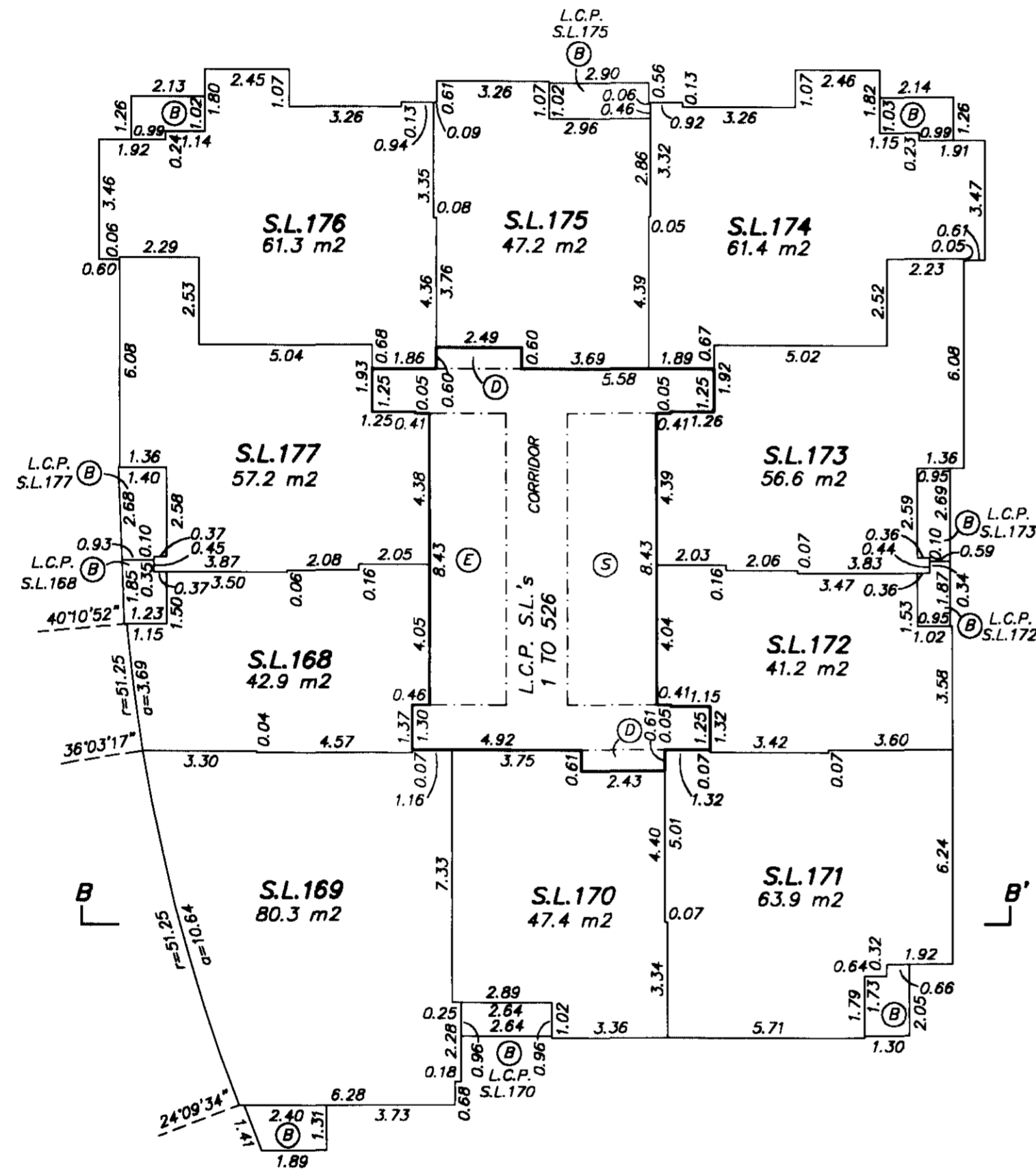


GRANT BUTLER, B.C.L.S.
AUGUST 4, 2005
BUTLER, SUNDBACK & ASSOCIATES
FILE: 2755 DWG: 2755-S5

THE MAX FLOOR PLANS

SHEET 38 OF 61 SHEETS
STRATA PLAN BCS 1437

0 5 10
SCALE 1:150 DISTANCES ARE IN METRES



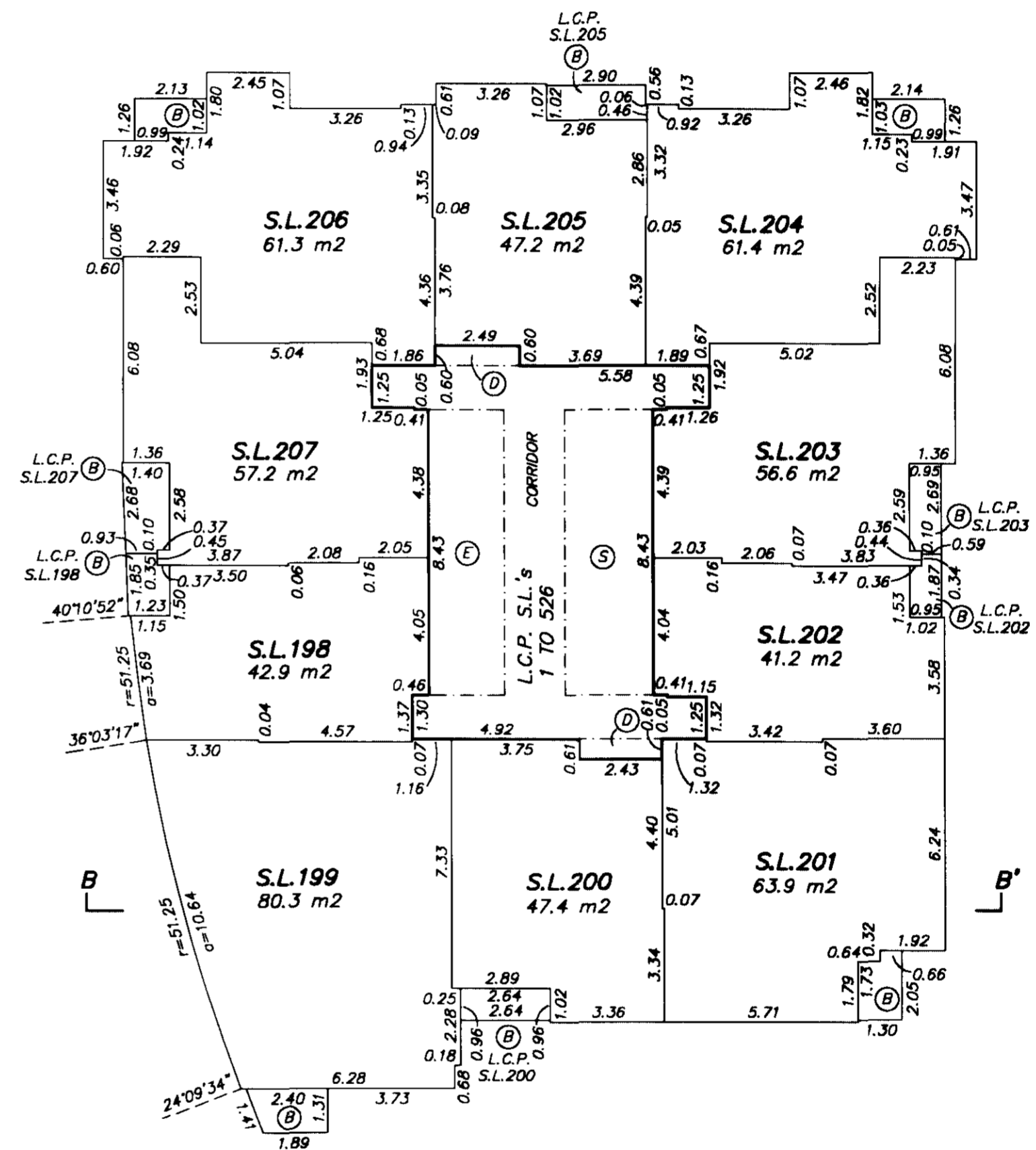
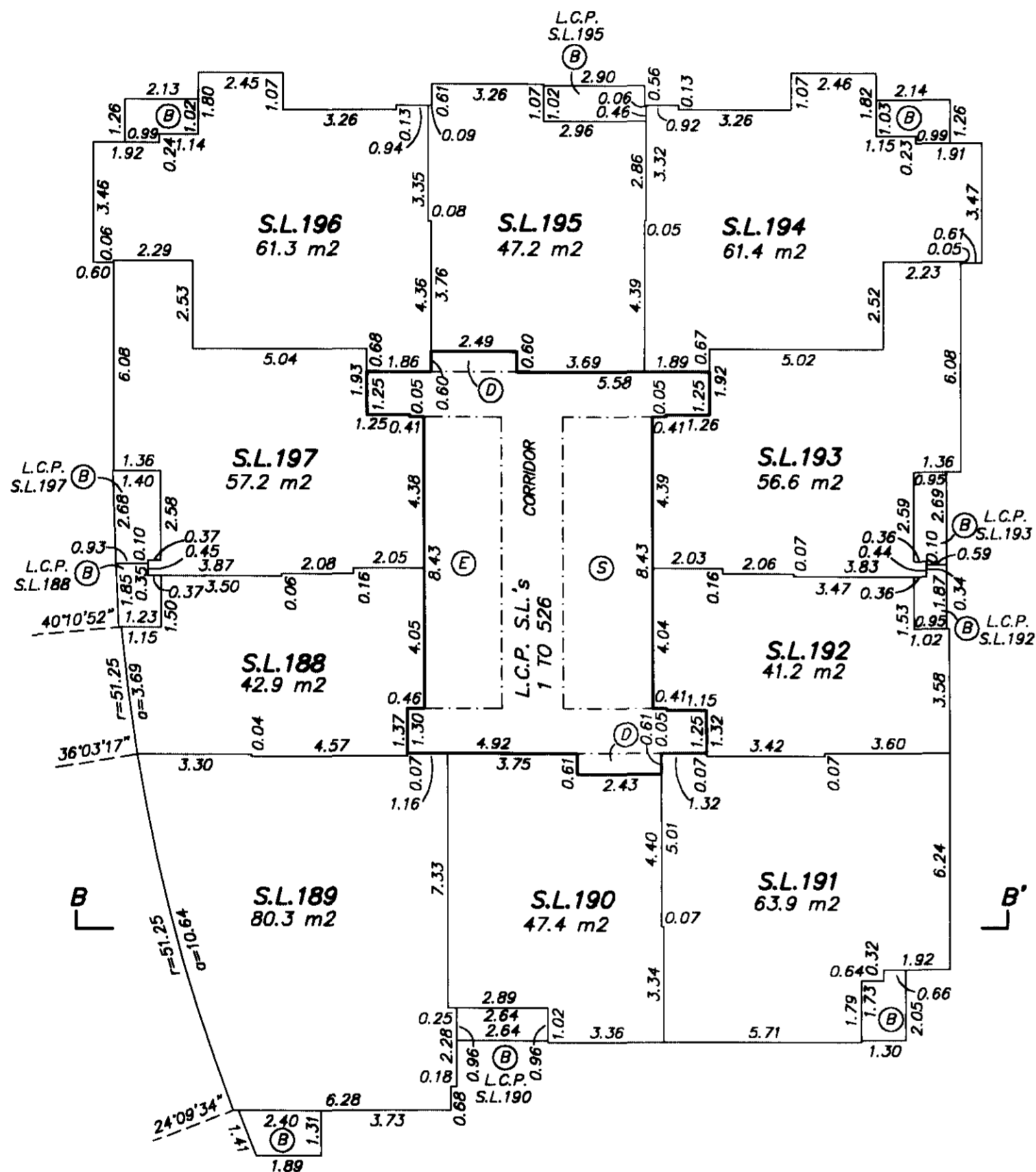
GRANT BUTLER, B.C.L.S.
AUGUST 4, 2005
BUTLER, SUNDWICK & ASSOCIATES
FILE: 2755 DWG.: 2755-S5

THE MAX FLOOR PLANS

SHEET 39 OF 61 SHEETS

STRATA PLAN BCS 1437

0 5 10
SCALE 1:150 DISTANCES ARE IN METRES

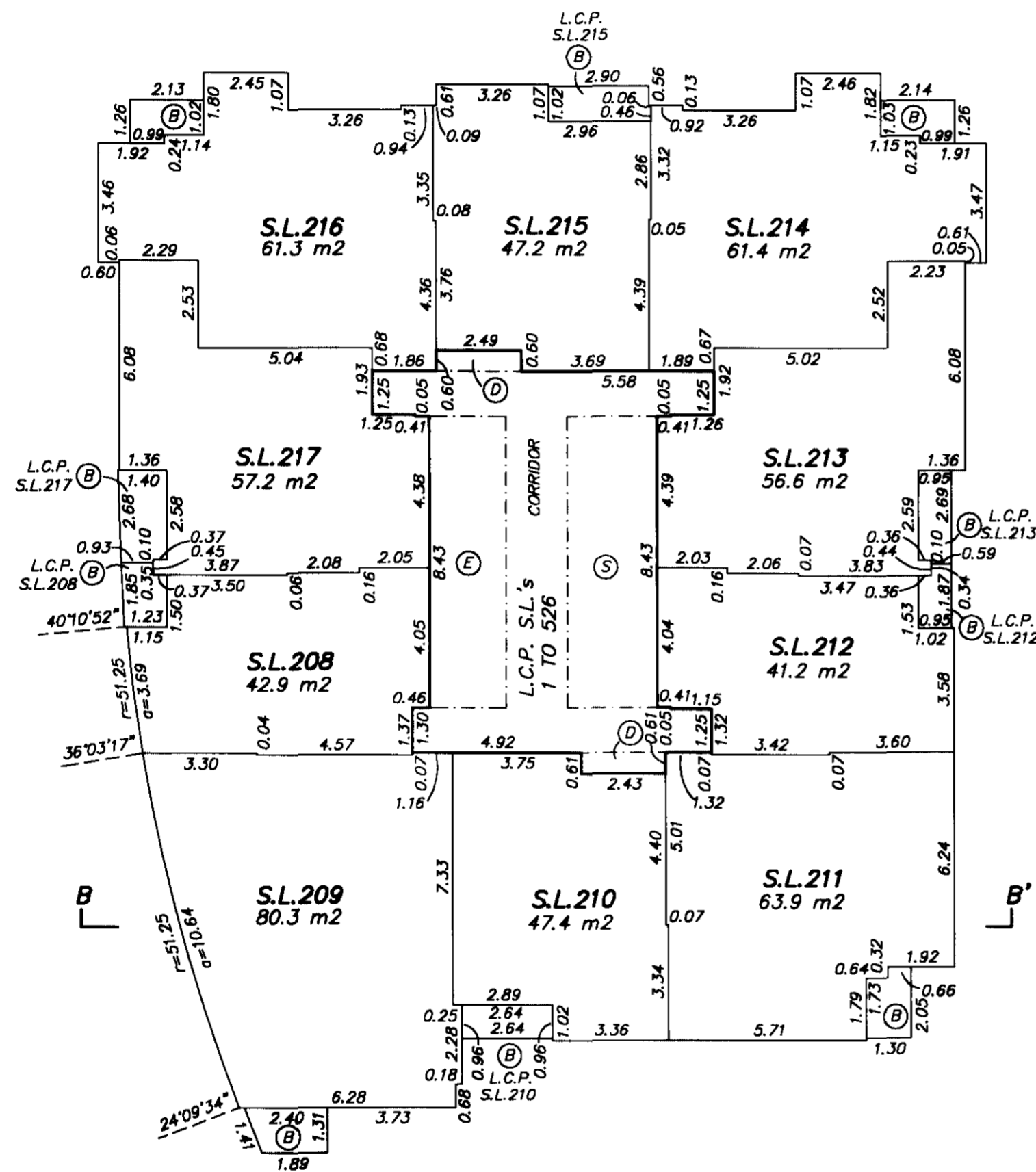


GRANT BUTLER, B.C.L.S.
AUGUST 4, 2005
BUTLER, SUNDWICK & ASSOCIATES
FILE: 2755 DWG.: 2755-S5

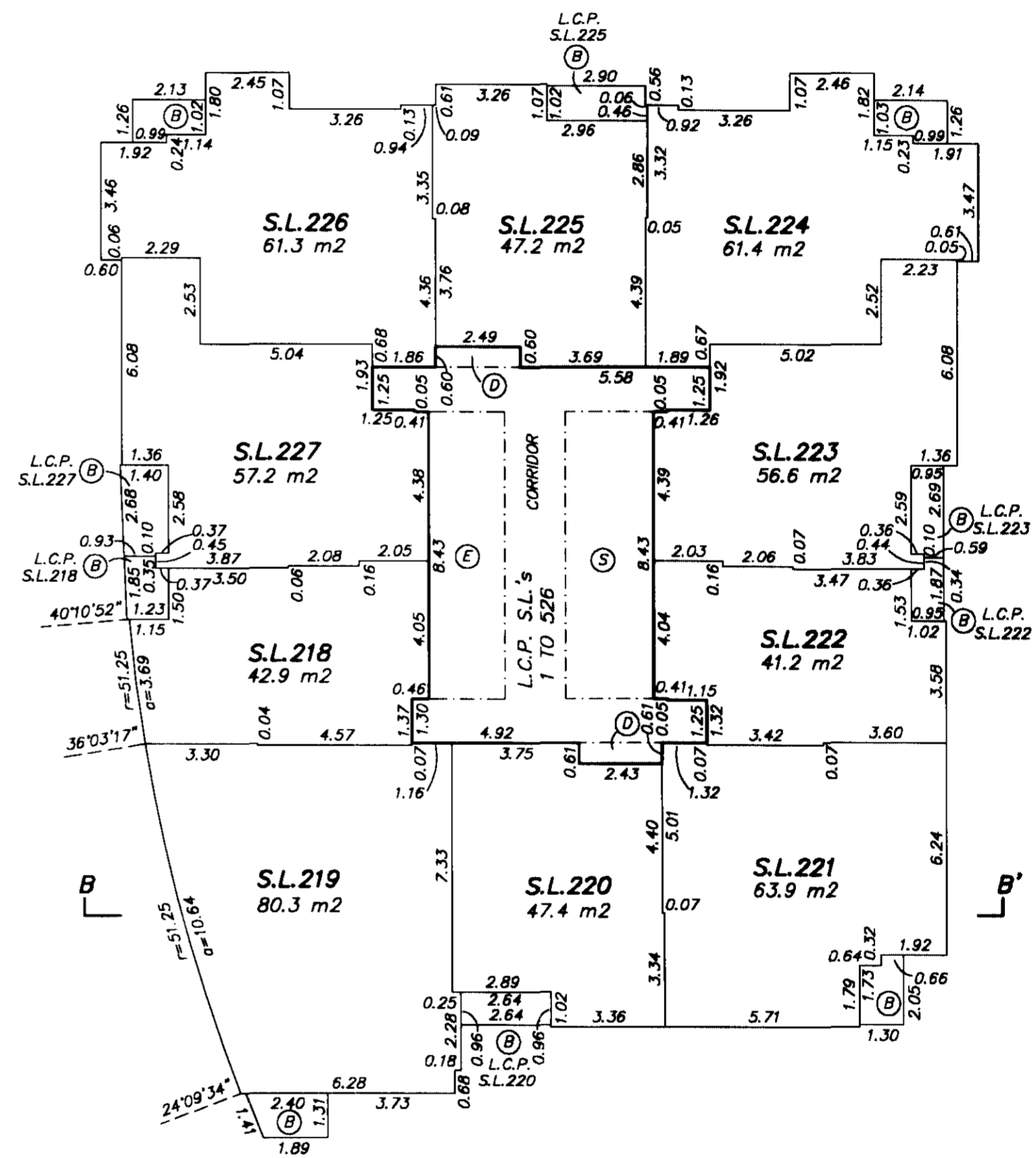
THE MAX FLOOR PLANS

STRATA PLAN BCS 1437

0 5 10
SCALE 1:150 DISTANCES ARE IN METRES



27th FLOOR



28th FLOOR



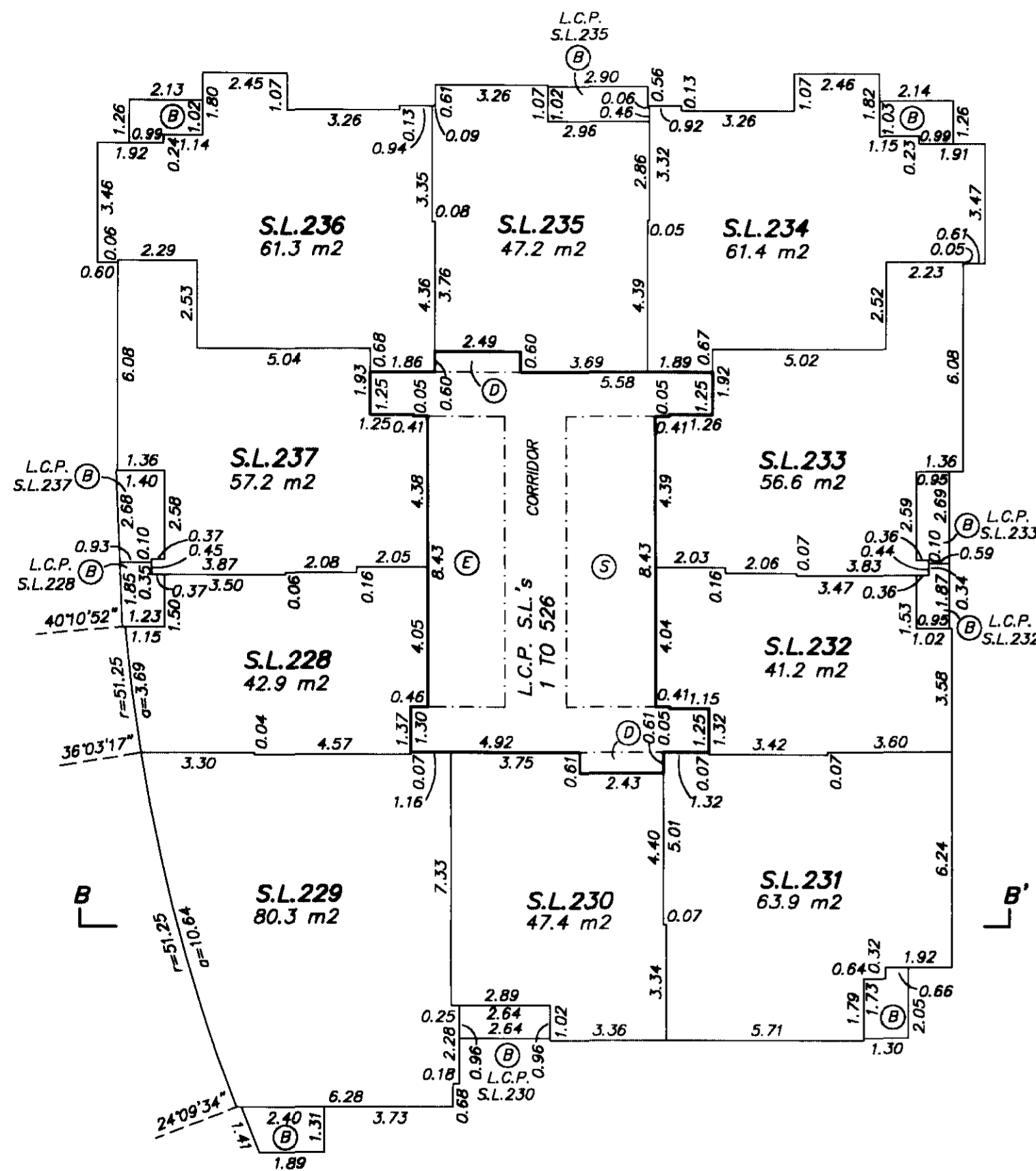
GRANT BUTLER, B.C.L.S.

AUGUST 4, 2005
BUTLER, SUNDICK & ASSOCIATES
FILE: 2755 DWG.: 2755-S5

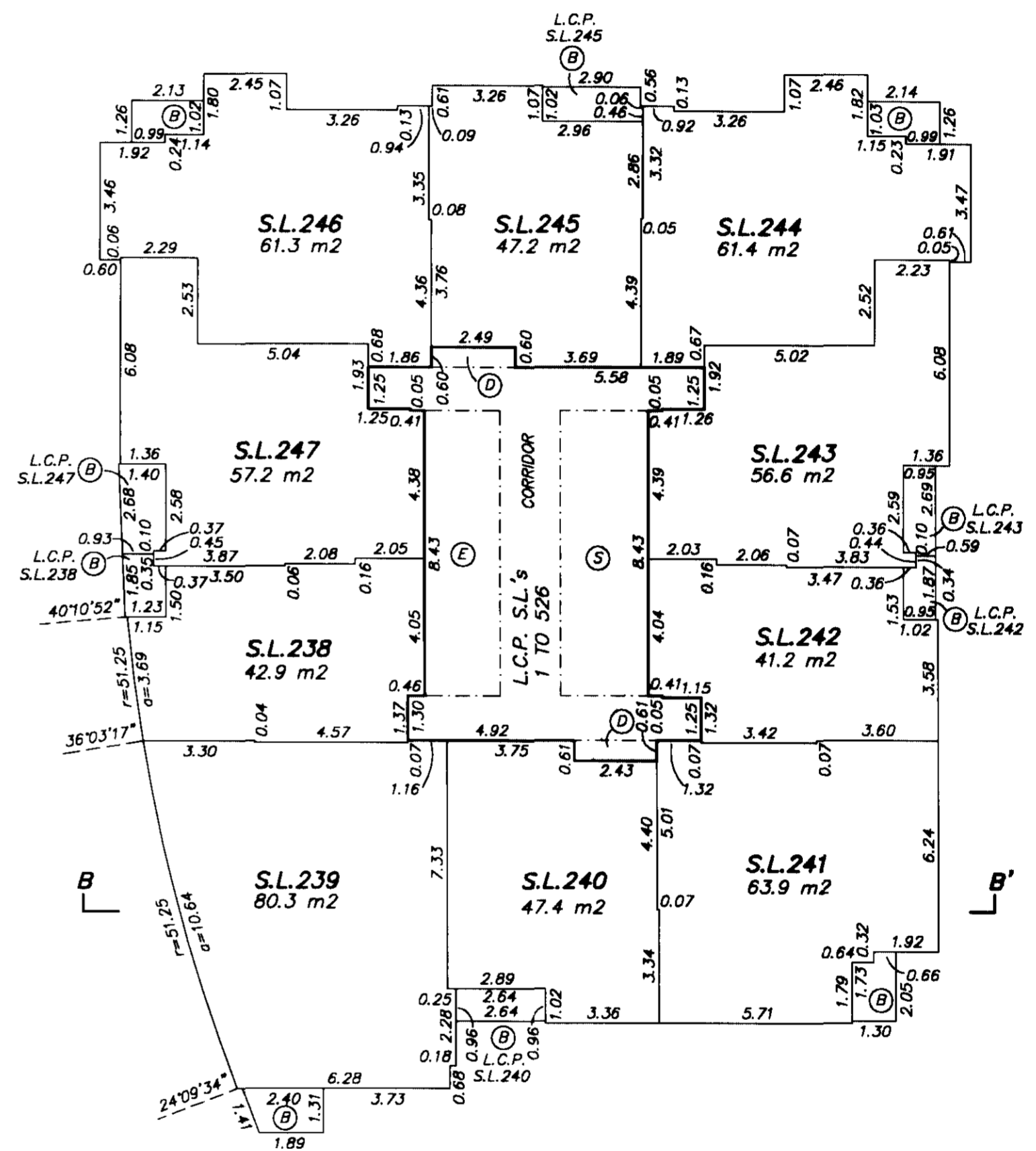
THE MAX FLOOR PLANS

SHEET 41 OF 61 SHEETS
STRATA PLAN BCS 1437

0 5 10
SCALE 1:150 DISTANCES ARE IN METRES



29th FLOOR



30th FLOOR

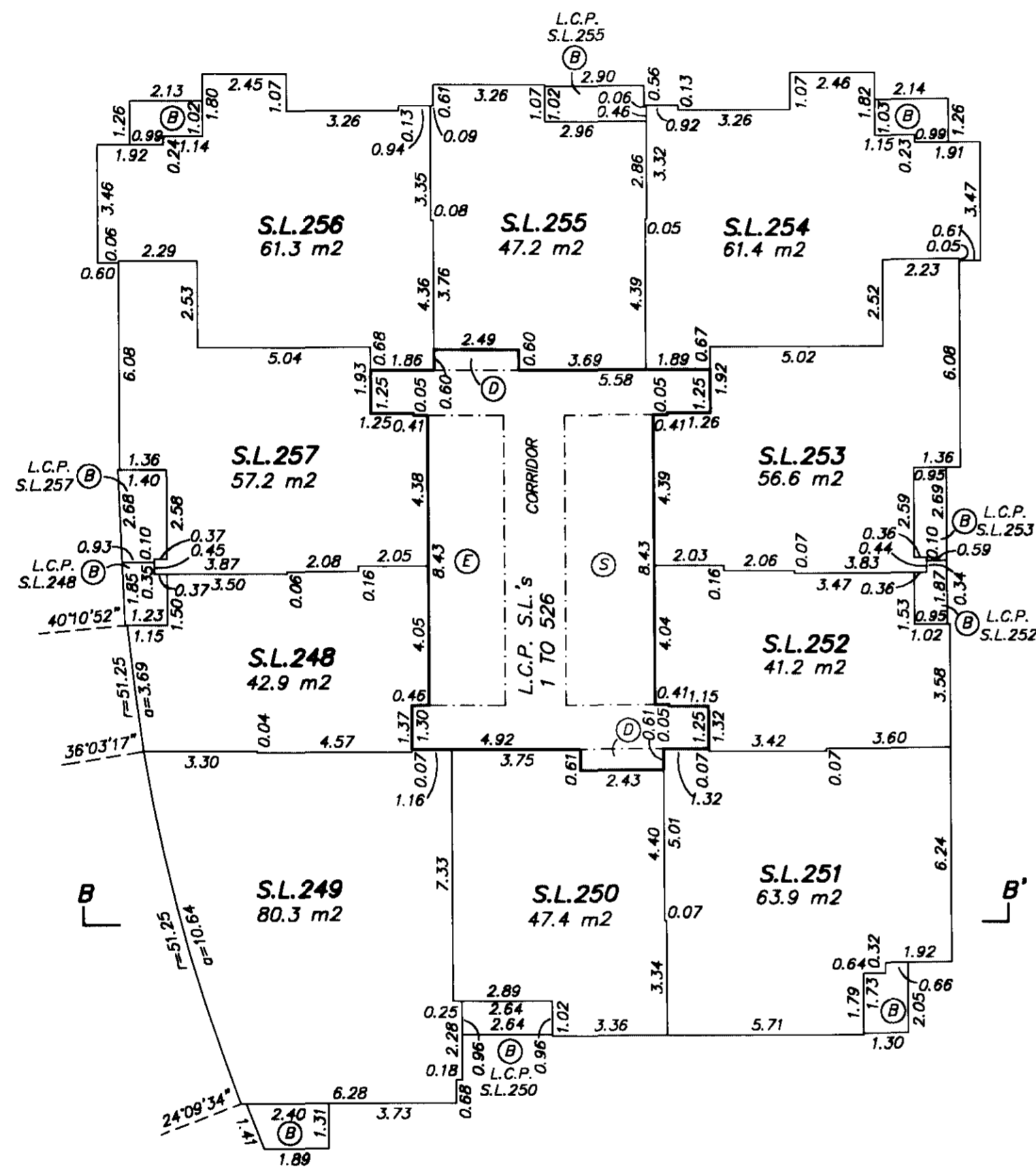


GRANT BUTLER, B.C.L.S.
AUGUST 4, 2005
BUTLER, SUNDVICK & ASSOCIATES
FILE: 2755 DWG.: 2755-S5

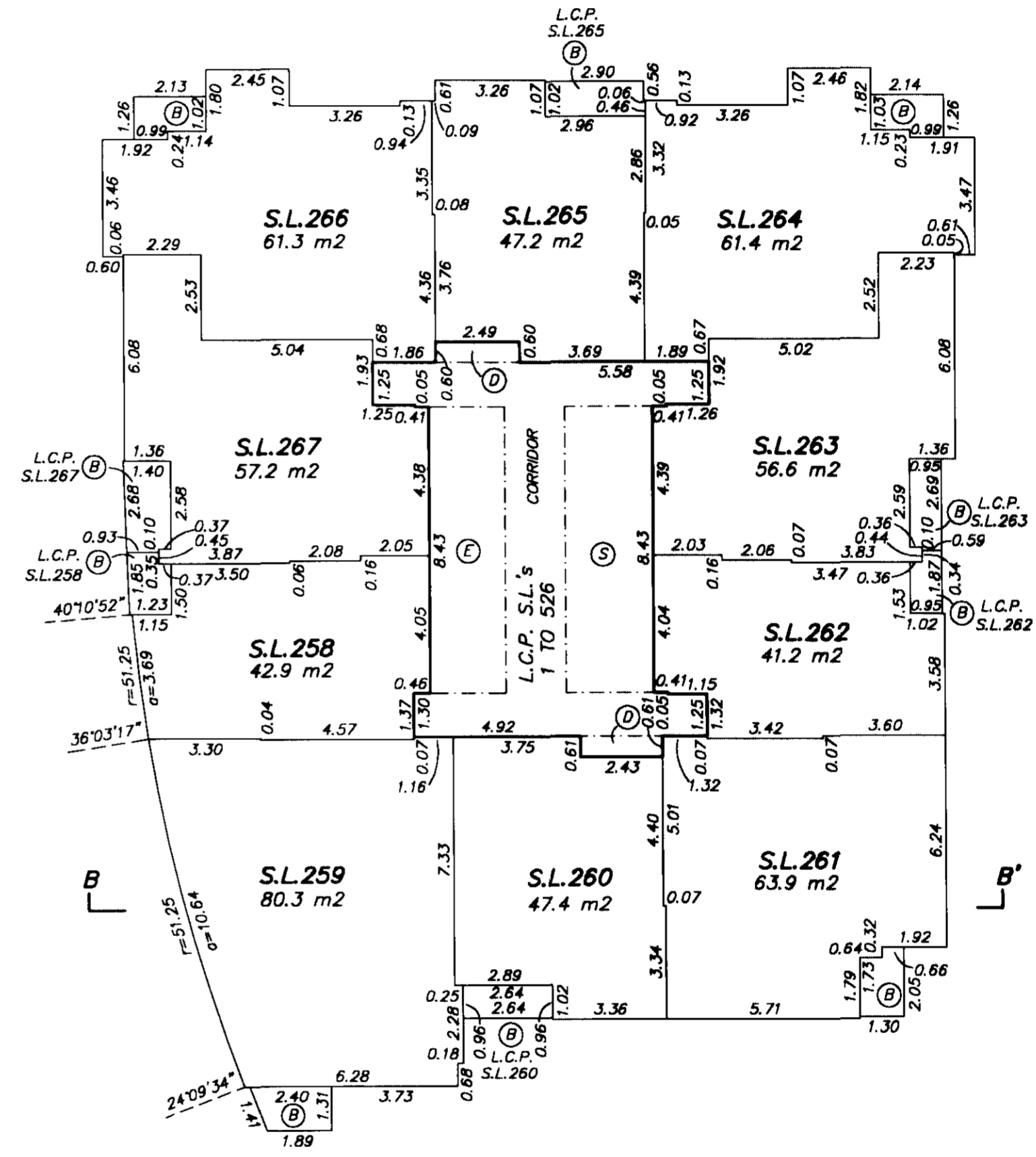
THE MAX FLOOR PLANS

STRATA PLAN BCS 1437

0 5 10
SCALE 1:150 DISTANCES ARE IN METRES



31st FLOOR



32nd FLOOR

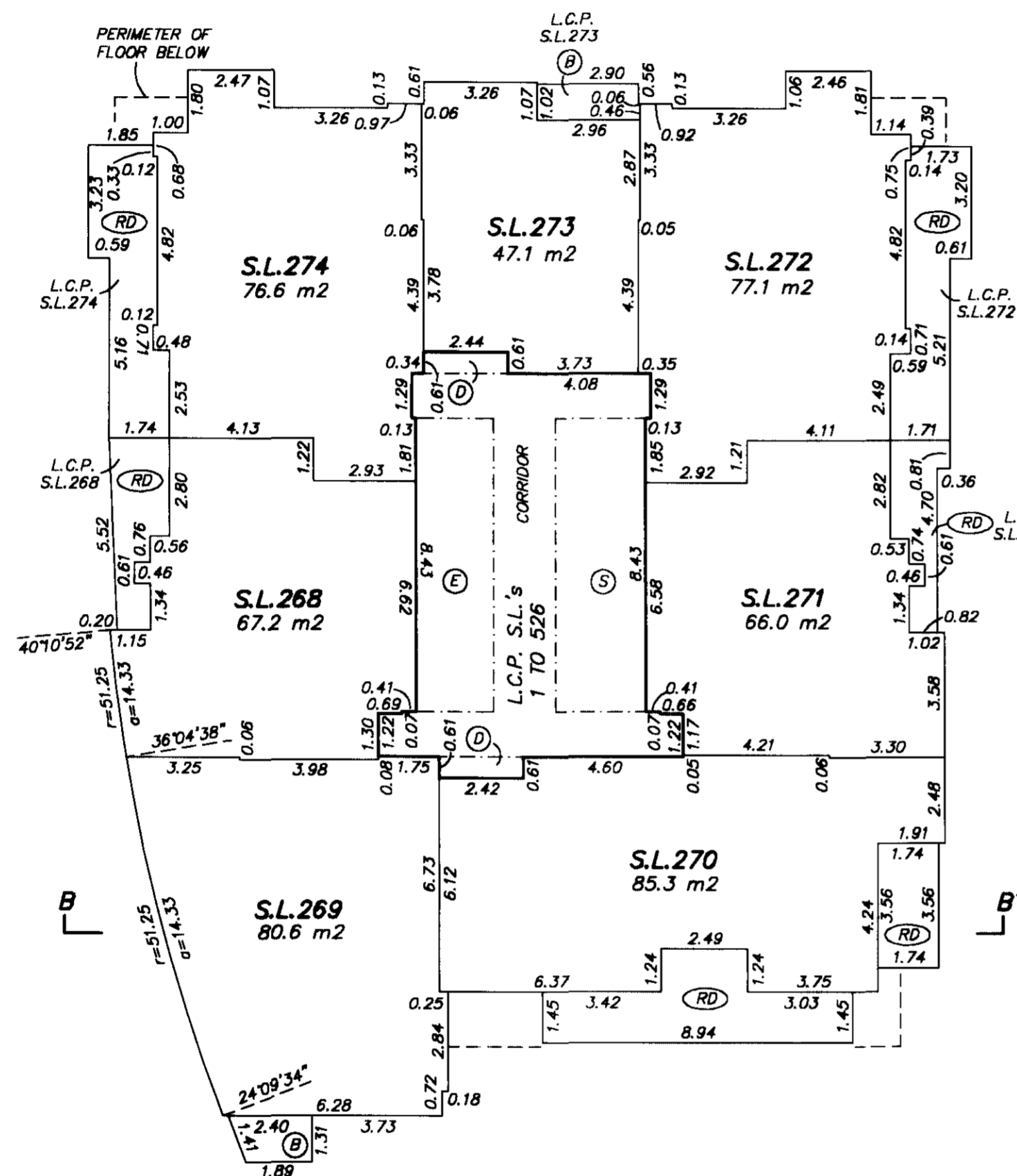
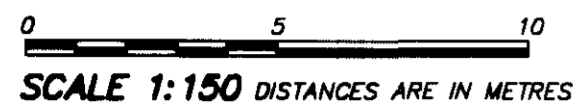


GRANT BUTLER, B.C.L.S.
AUGUST 4, 2005
BUTLER, SANDWICK & ASSOCIATES
FILE: 2755 DWG.: 2755-55

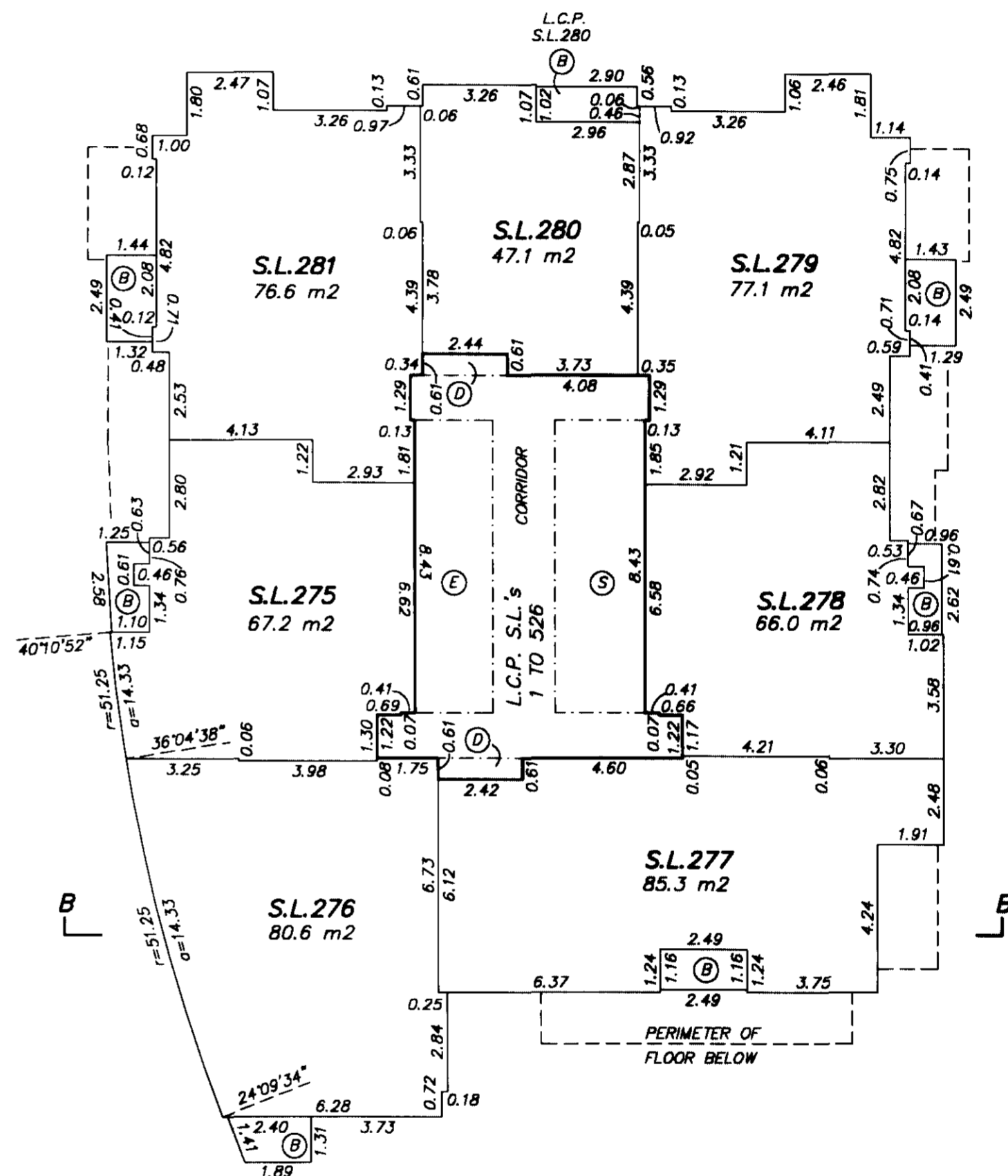
THE MAX
FLOOR PLANS

STRATA PLAN BCS 1437

SHEET 43 OF 61 SHEETS



33rd FLOOR



35th FLOOR



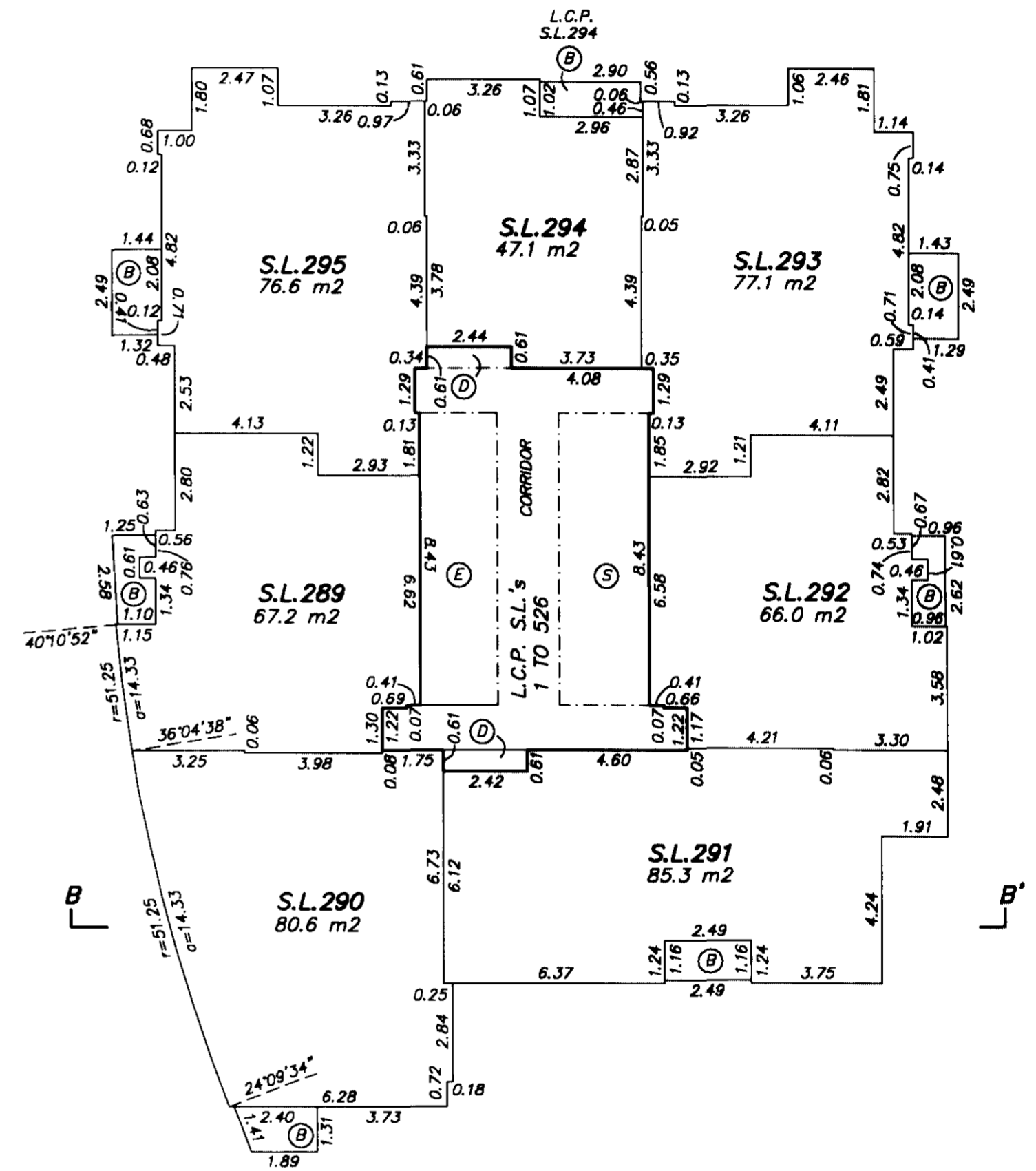
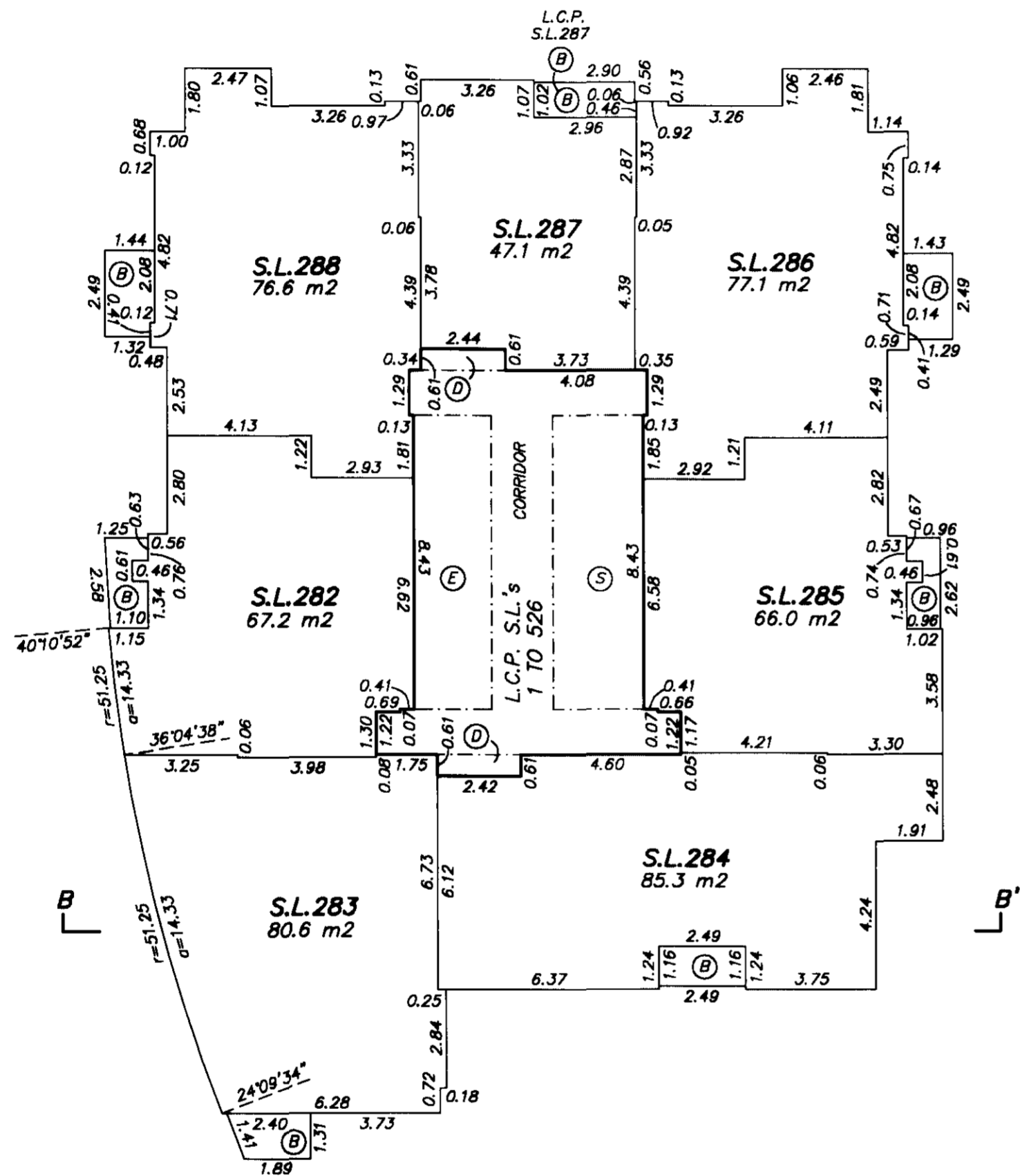
GRANT BUTLER, B.C.L.S.

AUGUST 4, 2005
BUTLER, SUNDWICK & ASSOCIATES
FILE: 2755 DWG.: 2755-S5

THE MAX FLOOR PLANS

STRATA PLAN BCS 1437

0 5 10
SCALE 1:150 DISTANCES ARE IN METRES



36th FLOOR

37th FLOOR

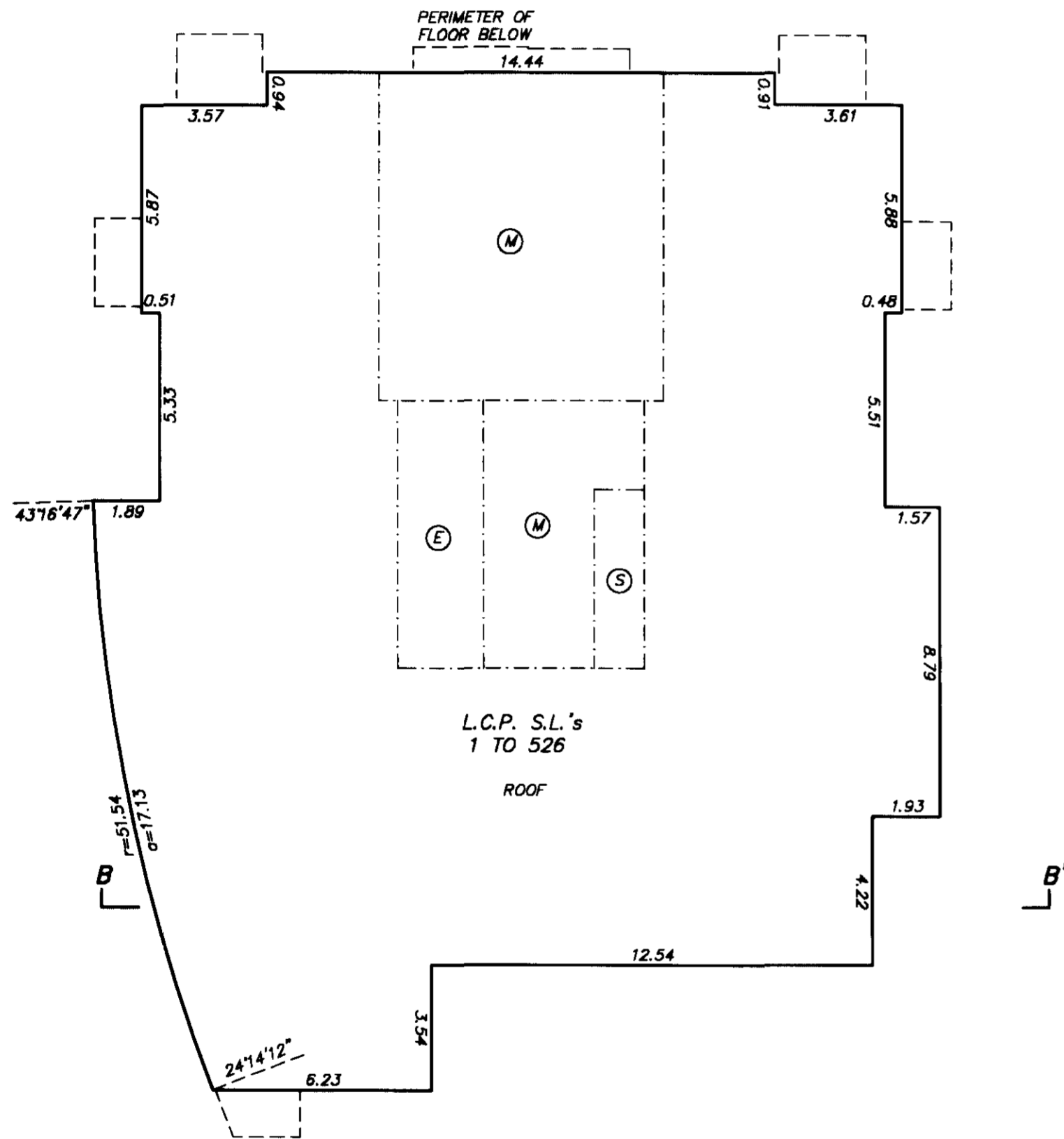


GRANT BUTLER, B.C.L.S.
AUGUST 4, 2005
BUTLER, SUNDVICK & ASSOCIATES
FILE: 2755 DWG.: 2755-S5

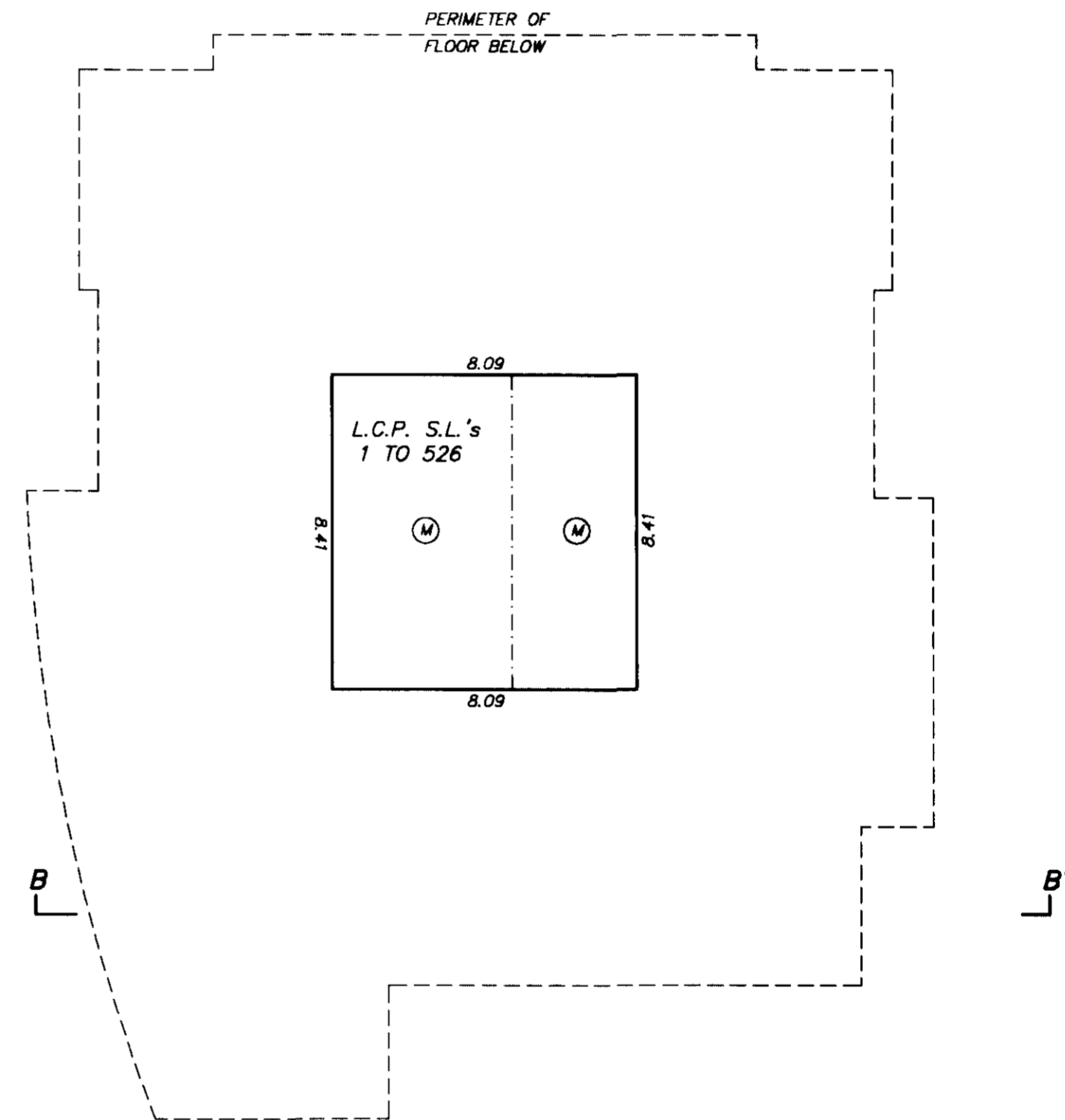
THE MAX
FLOOR PLANS

SHEET 45 OF 61 SHEETS
STRATA PLAN BCS 1437

0 5 10
SCALE 1:150 DISTANCES ARE IN METRES



MECHANICAL FLOOR



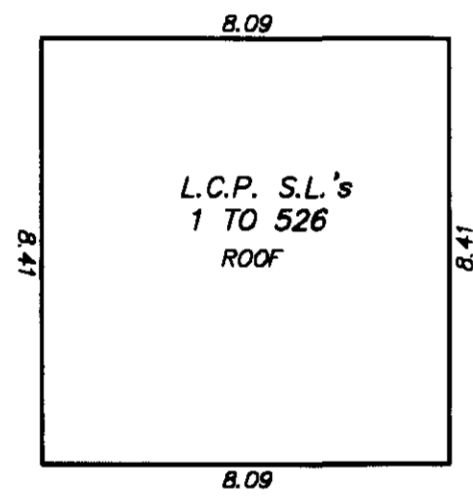
MECHANICAL PENTHOUSE

GRANT BUTLER, B.C.L.S.
AUGUST 4, 2005
BUTLER, SUNDVICK & ASSOCIATES
FILE: 2755 DWG.: 2755-55

THE MAX
FLOOR PLANS

SHEET 46 OF 61 SHEETS
STRATA PLAN BCS 1437

0 5 10
SCALE 1:150 DISTANCES ARE IN METRES



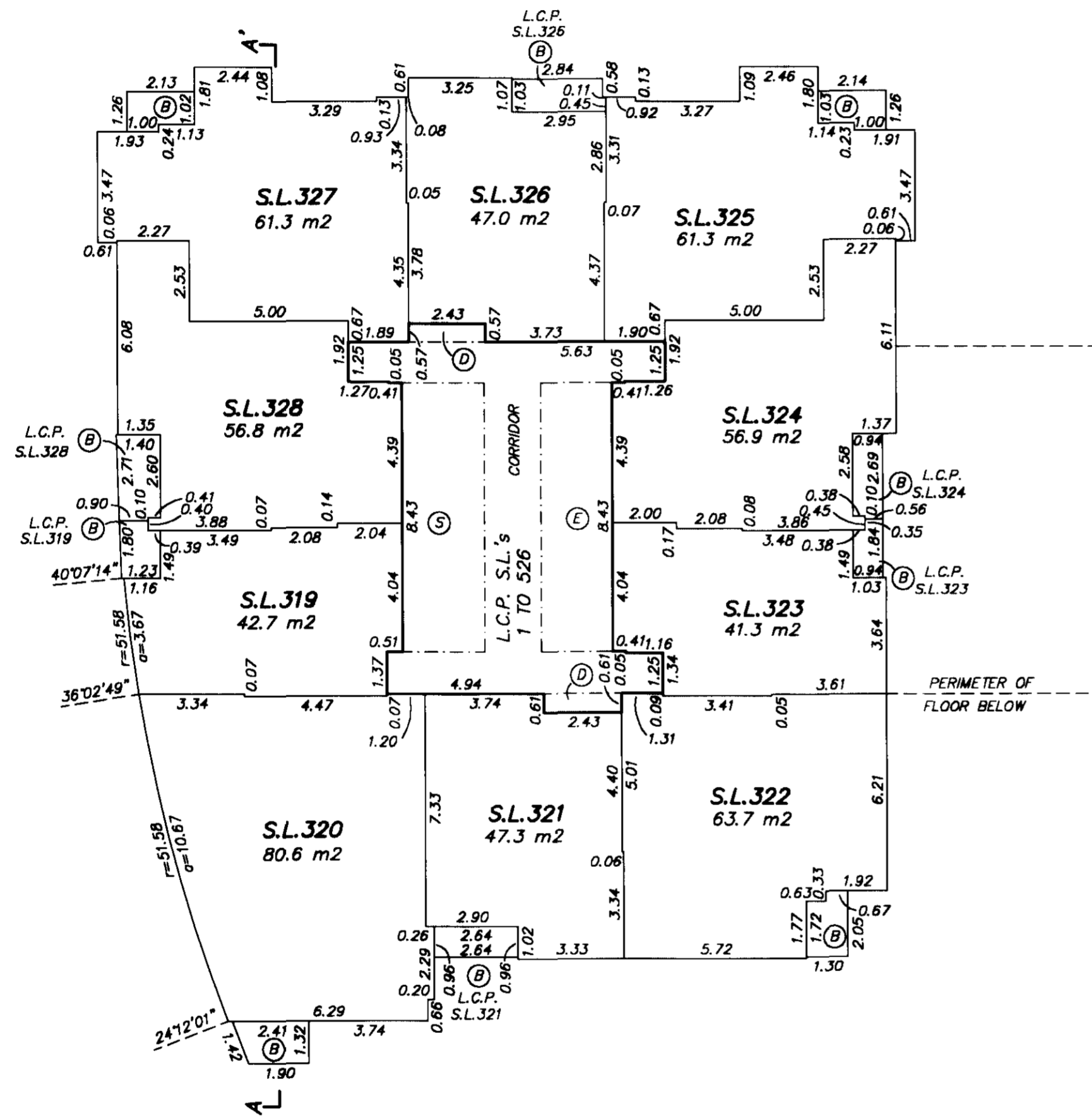
ROOF

GRANT BUTLER, B.C.L.S.
AUGUST 4, 2005
BUTLER, SUNDACK & ASSOCIATES
FILE: 2755 DWG.: 2755-55

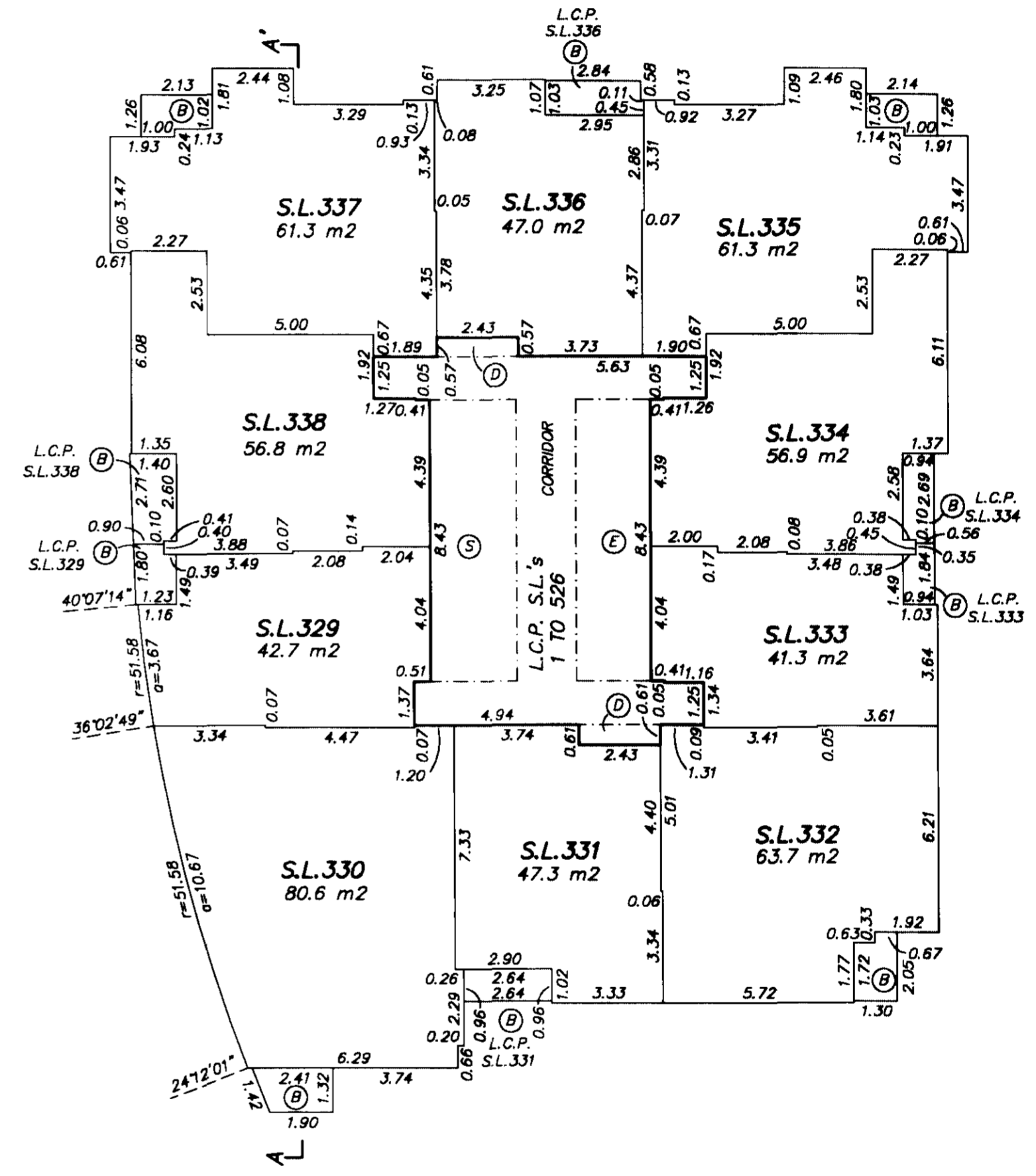
MAX 2 FLOOR PLANS

STRATA PLAN BCS 1437

0 5 10
SCALE 1:150 DISTANCES ARE IN METRES



6th FLOOR



7th FLOOR



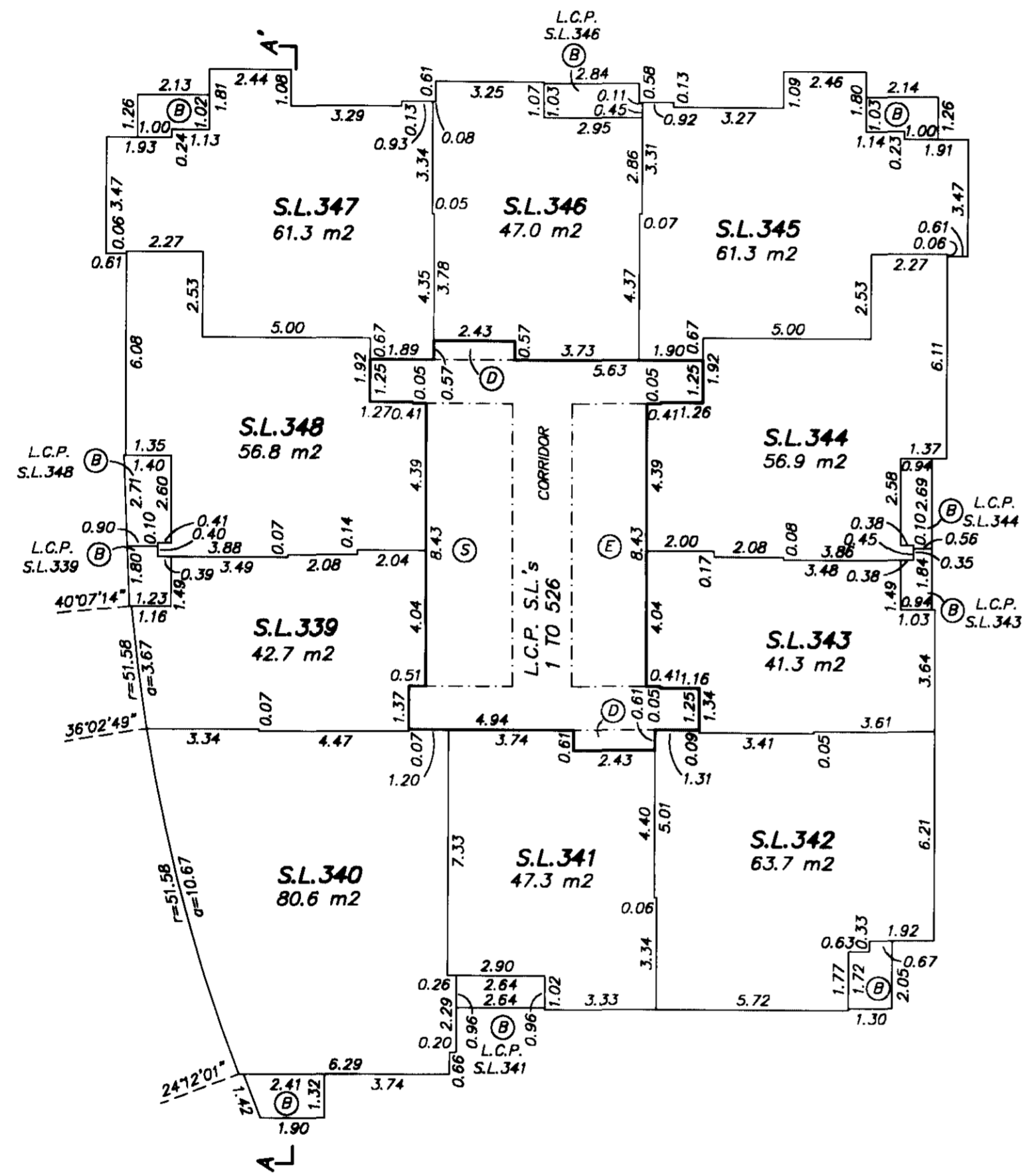
GRANT BUTLER, B.C.L.S.
AUGUST 4, 2005
BUTLER, SUNDVICK & ASSOCIATES
FILE: 2755 DWG.: 2755-55

MAX 2 FLOOR PLANS

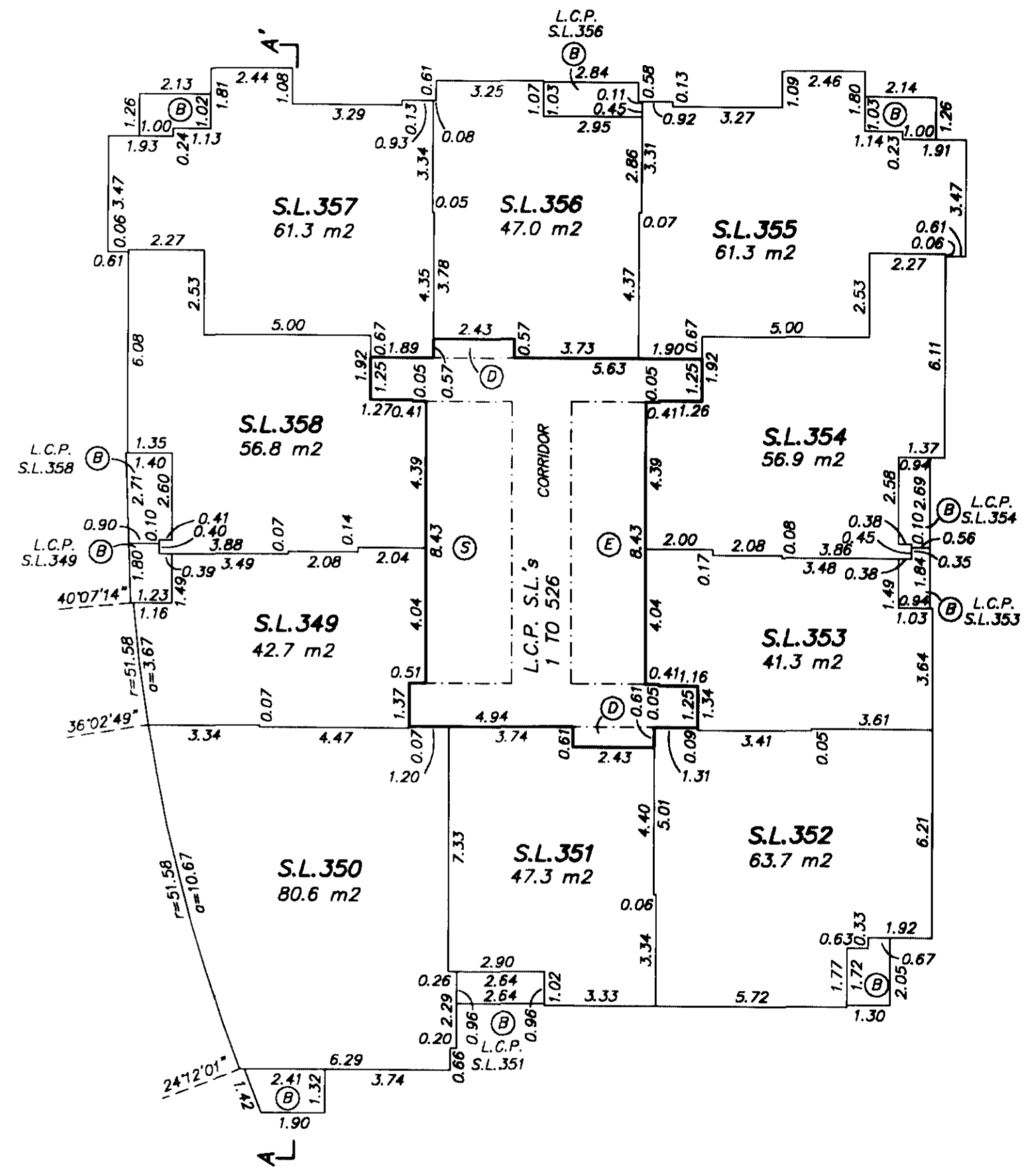
SHEET 48 OF 61 SHEETS

STRATA PLAN BCS 1437

0 5 10
SCALE 1:150 DISTANCES ARE IN METRES



8th FLOOR



9th FLOOR

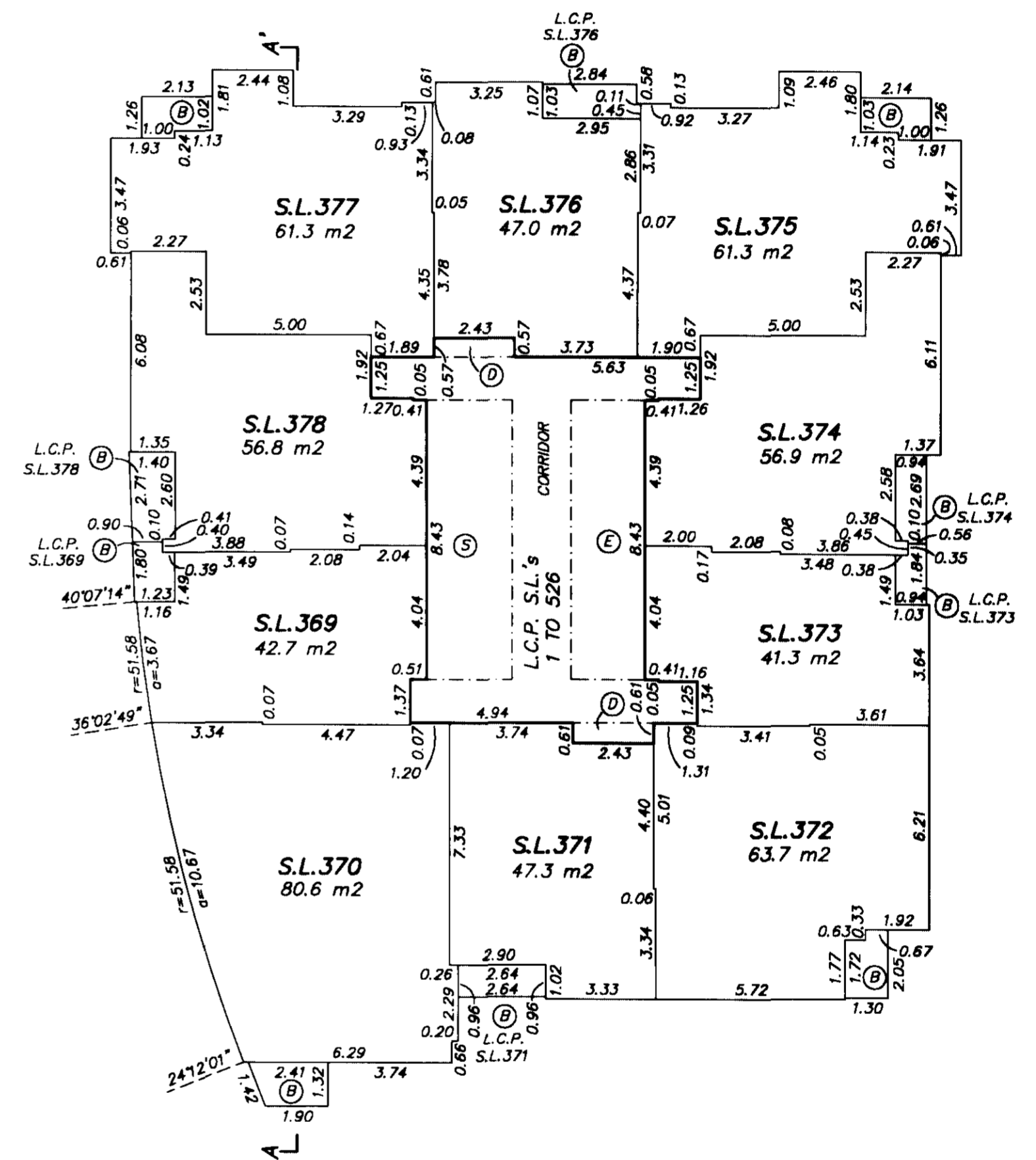
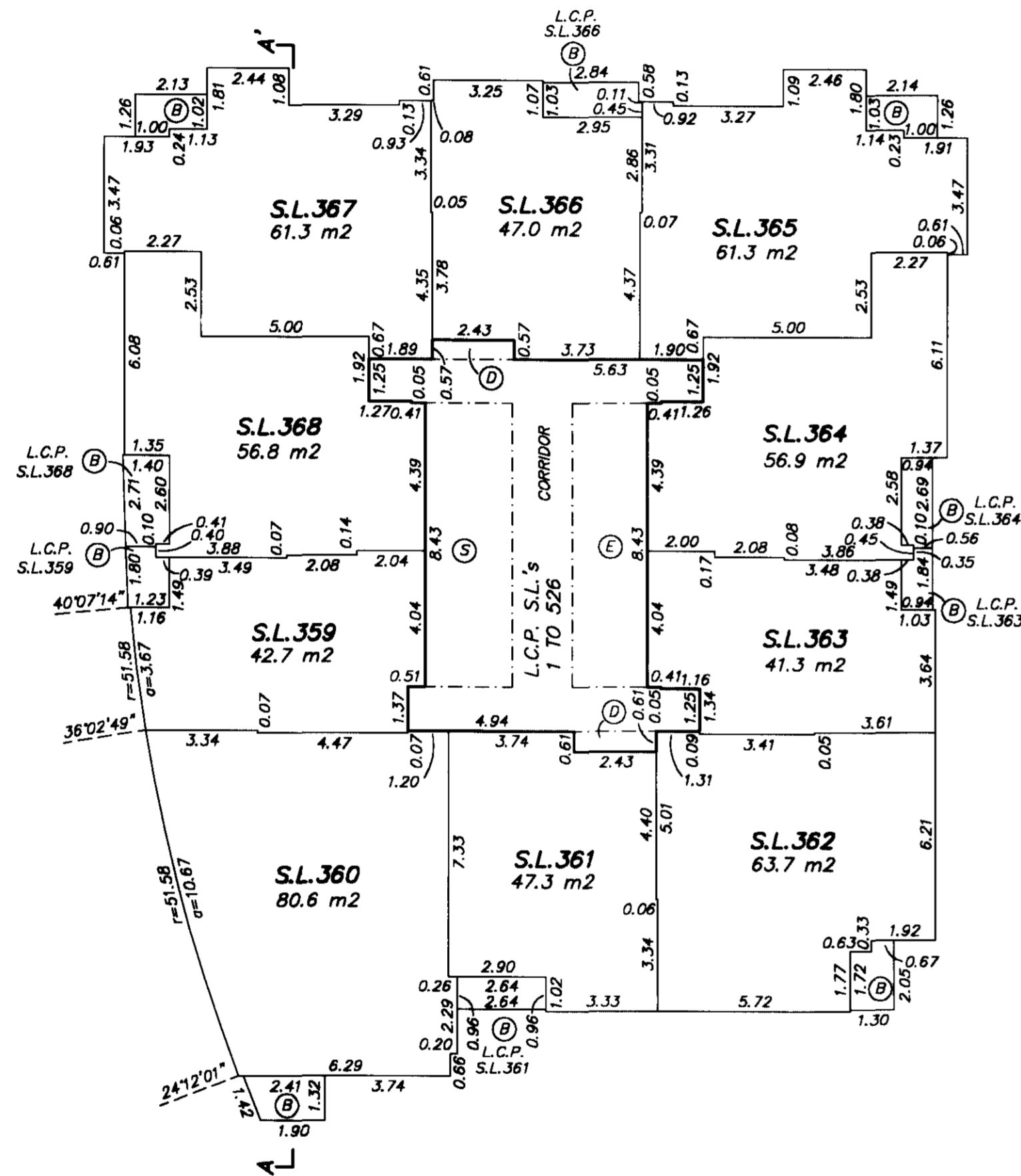
GRANT BUTLER, B.C.L.S.
AUGUST 4, 2005
BUTLER, SUNDWICK & ASSOCIATES
FILE: 2755 DWG.: 2755-55

MAX 2 FLOOR PLANS

SHEET 49 OF 61 SHEETS

STRATA PLAN BCS 1437

0 5 10
SCALE 1:150 DISTANCES ARE IN METRES

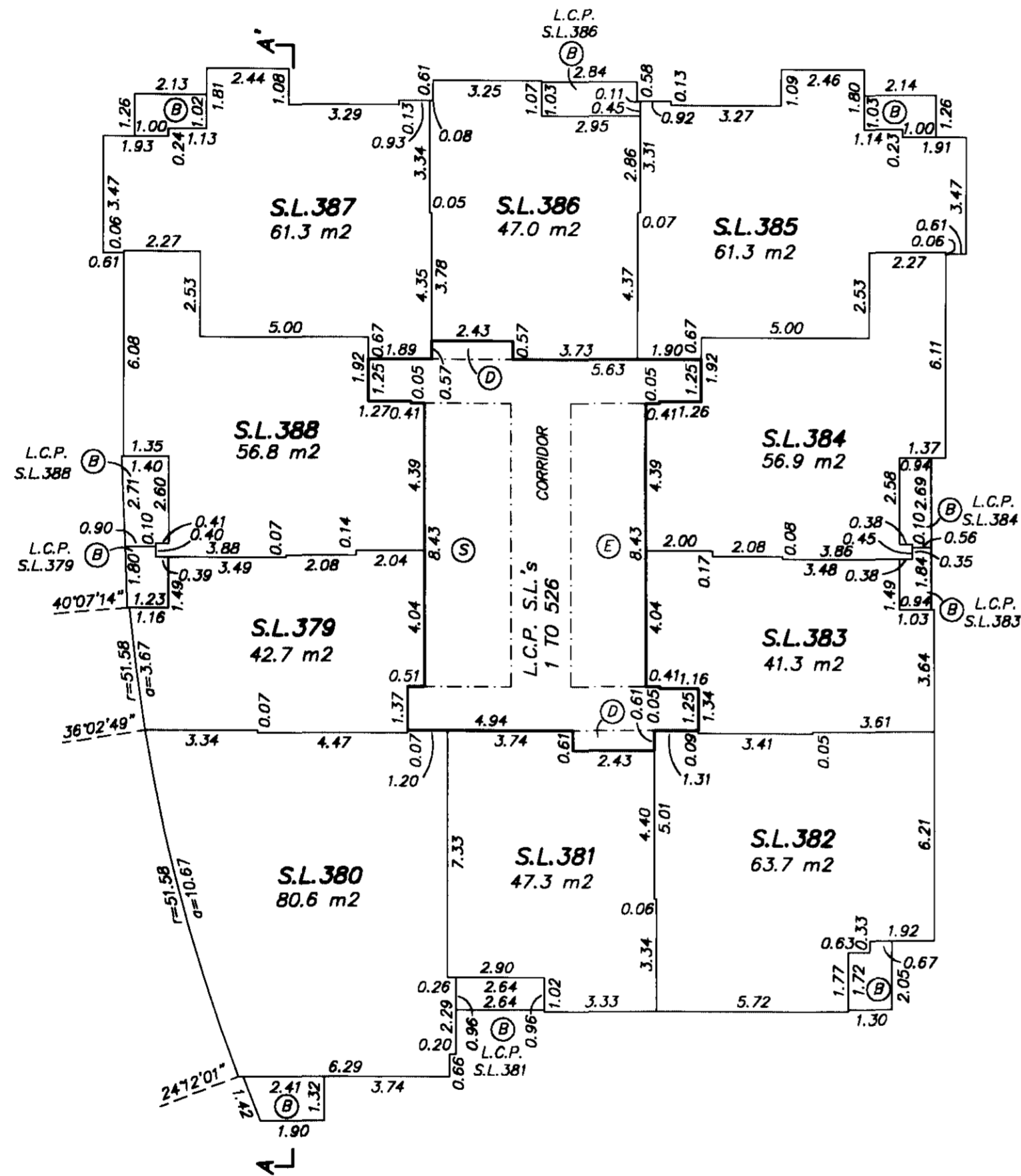


GRANT BUTLER, B.C.L.S.
AUGUST 4, 2005
BUTLER, SUNDVICK & ASSOCIATES
FILE: 2755 DWG.: 2755-S5

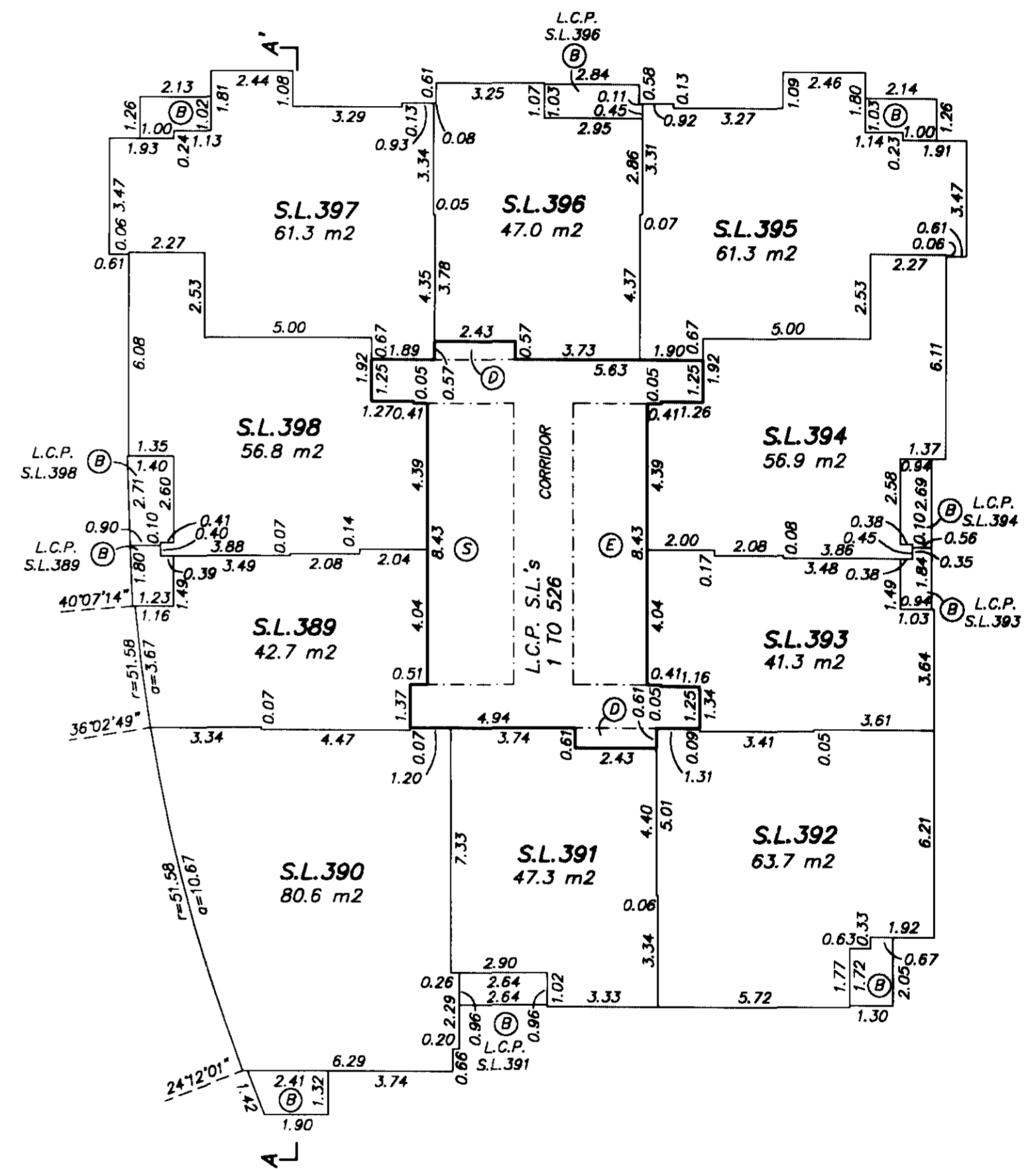
MAX 2
FLOOR PLANS

SHEET 50 OF 61 SHEETS
STRATA PLAN BCS 1437

0 5 10
SCALE 1:150 DISTANCES ARE IN METRES



12th FLOOR



15th FLOOR

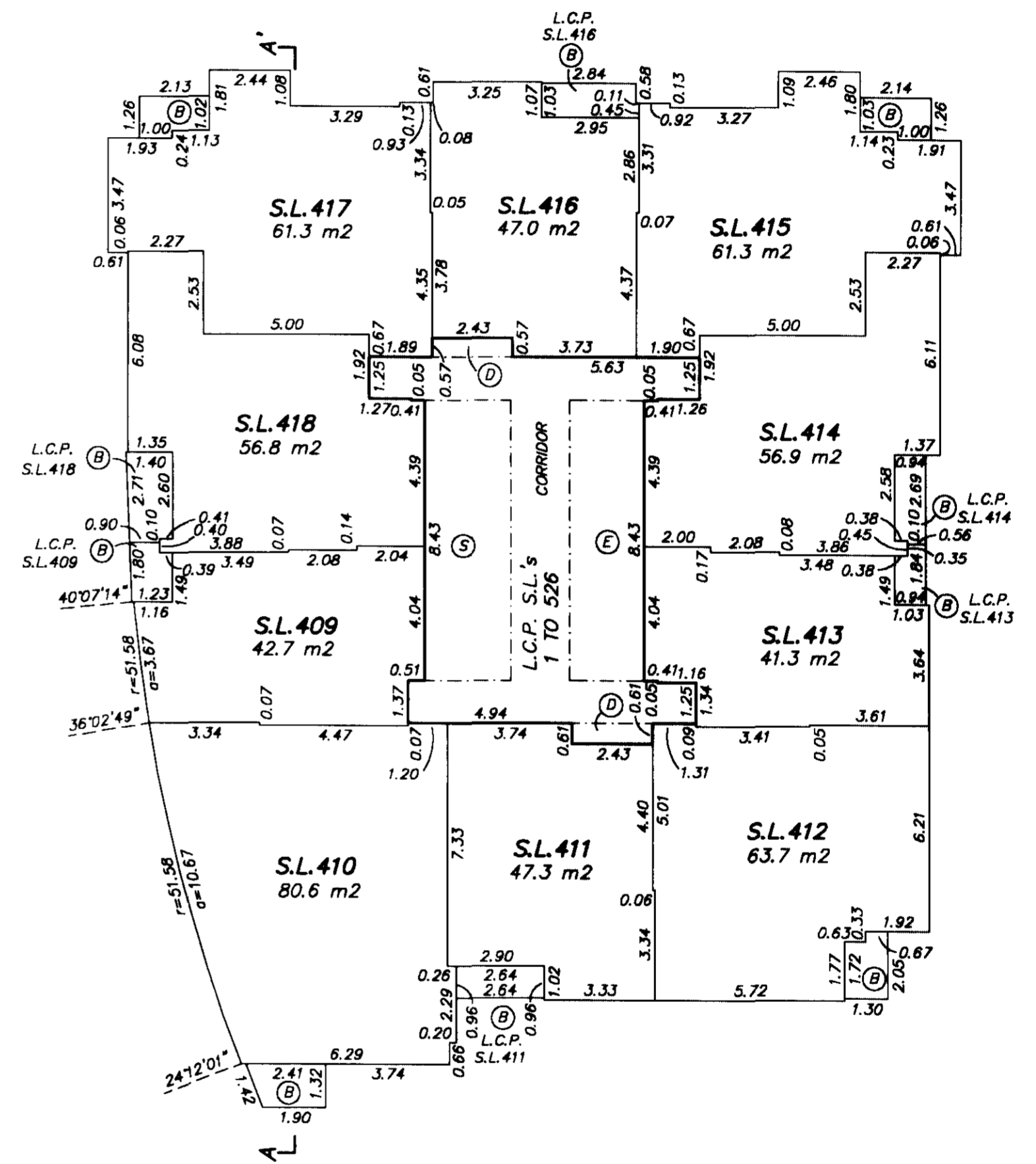
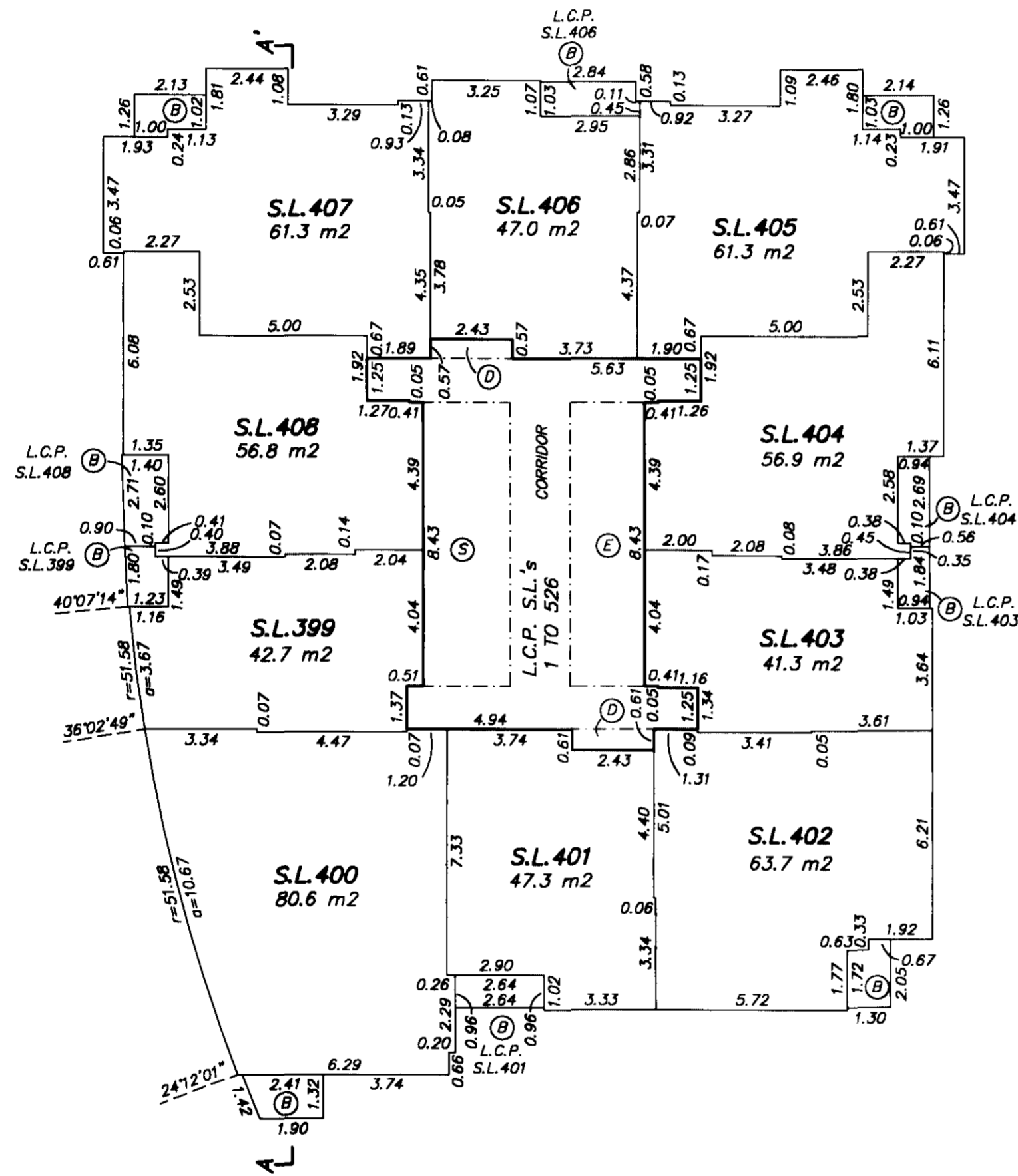


GRANT BUTLER, B.C.L.S.
AUGUST 4, 2005
BUTLER, SUNDEVIC & ASSOCIATES
FILE: 2755 DWG.: 2755-S5

MAX 2 FLOOR PLANS

STRATA PLAN BCS 1437

0 5 10
SCALE 1:150 DISTANCES ARE IN METRES



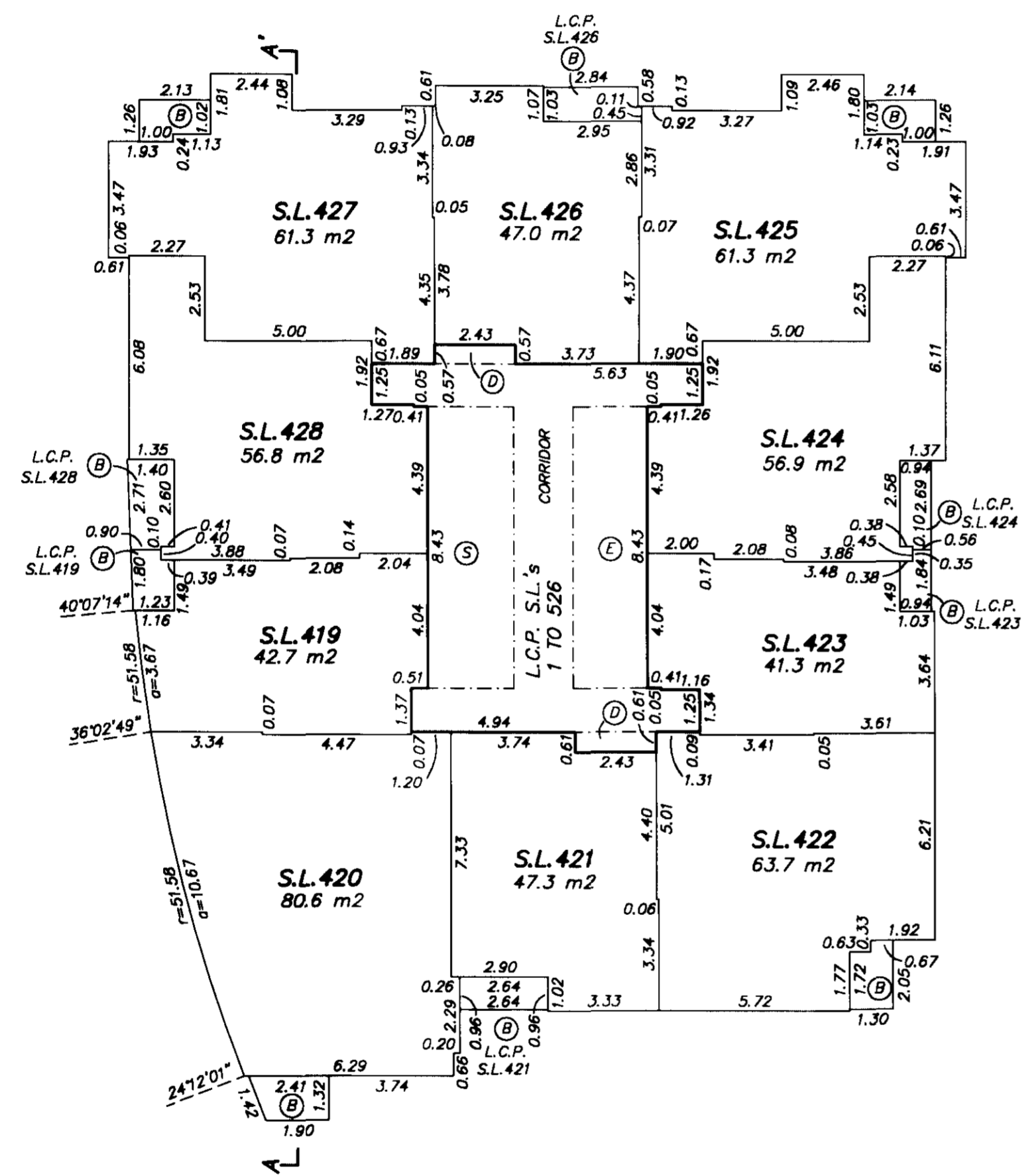
GRANT BUTLER, B.C.L.S.

AUGUST 4, 2005
BUTLER, SUNDVICK & ASSOCIATES
FILE: 2755 DWG.: 2755-S5

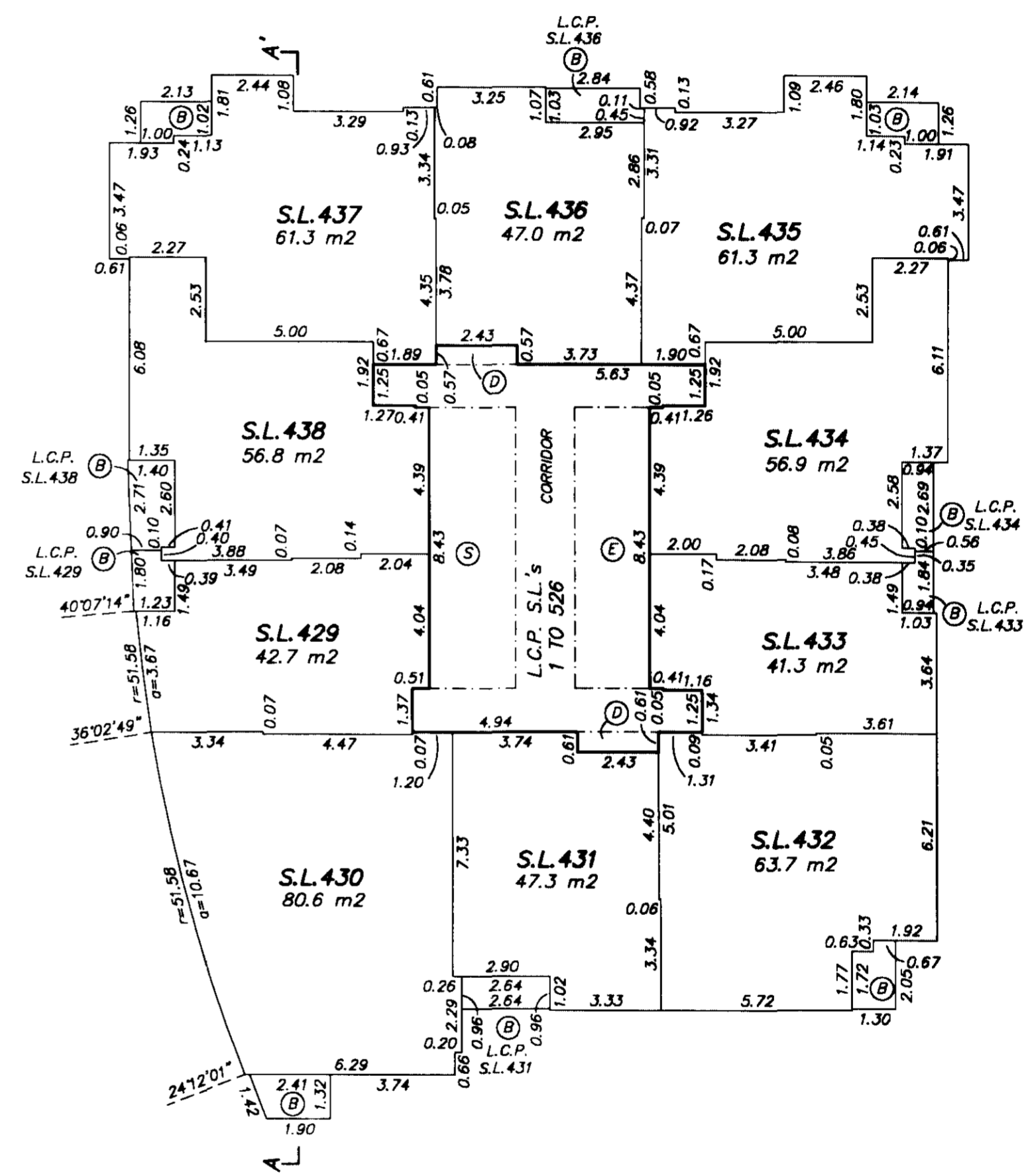
MAX 2 FLOOR PLANS

STRATA PLAN BCS 1437

0 5 10
SCALE 1:150 DISTANCES ARE IN METRES



18th FLOOR



19th FLOOR

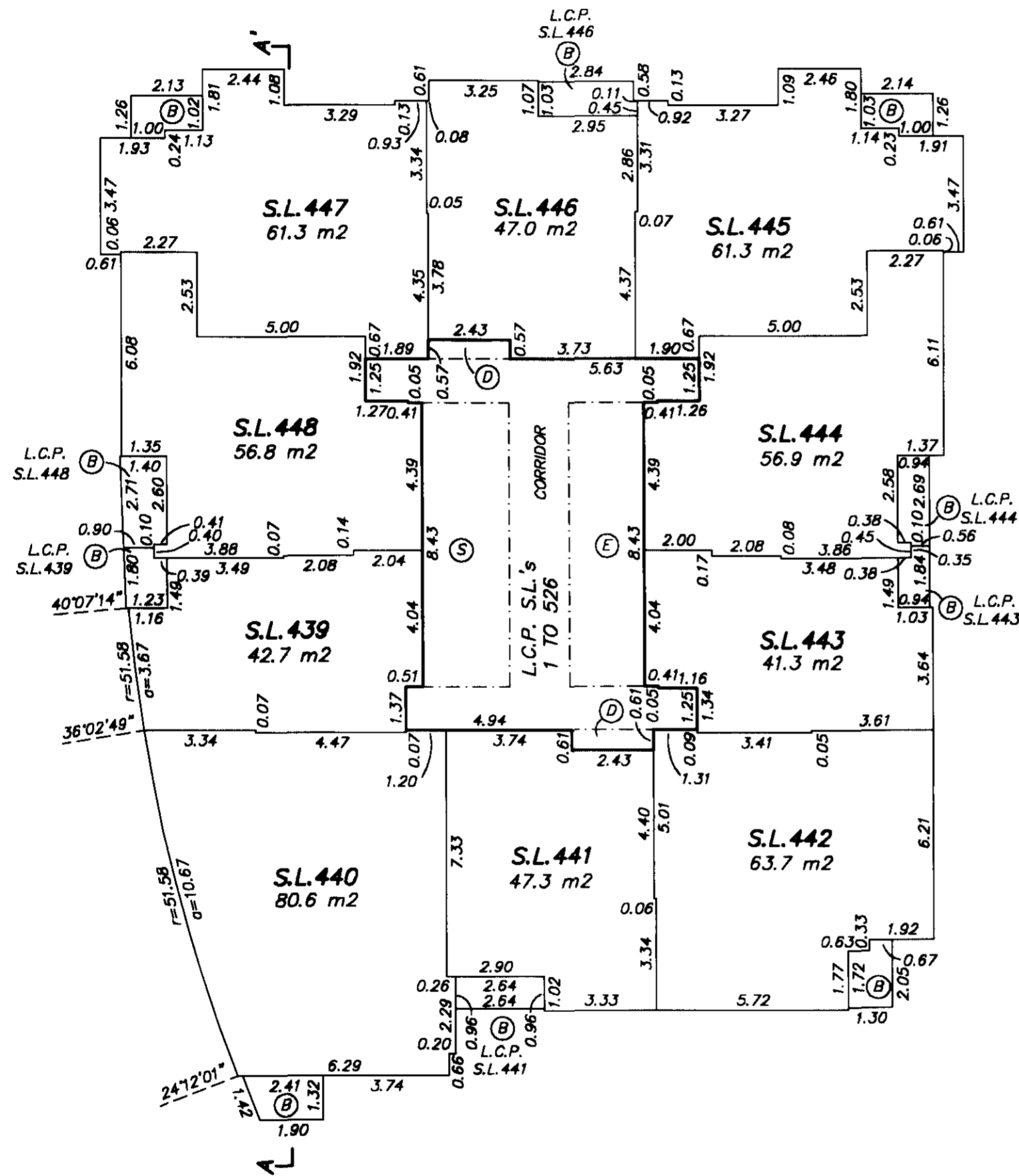


GRANT BUTLER, B.C.L.S.
AUGUST 4, 2005
BUTLER, SUNDICK & ASSOCIATES
FILE: 2755 DWG.: 2755-S5

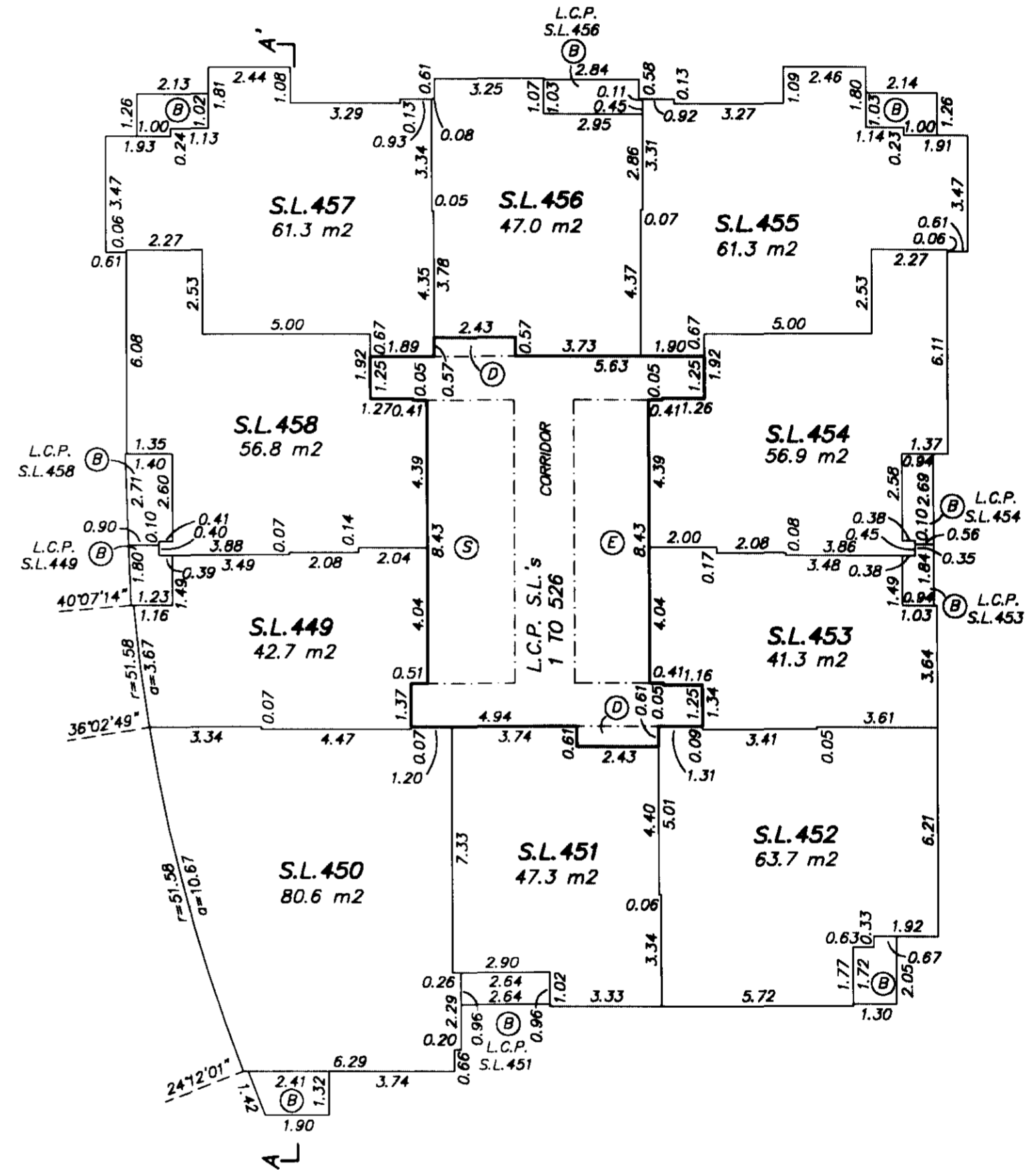
MAX 2 FLOOR PLANS

STRATA PLAN BCS 1437

0 5 10
SCALE 1:150 DISTANCES ARE IN METRES



20th FLOOR



21st FLOOR

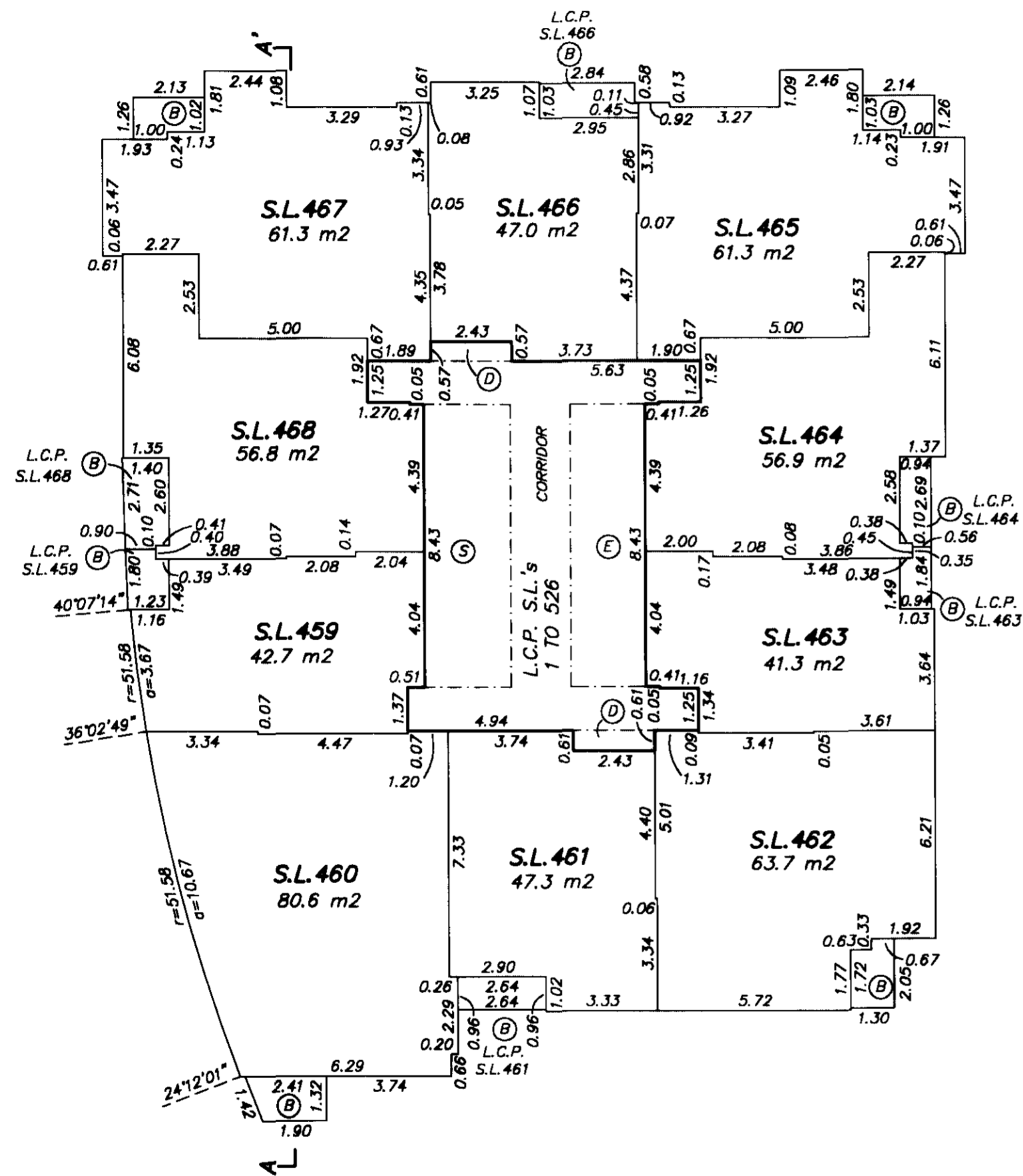
GRANT BUTLER, B.C.L.S.

AUGUST 4, 2005
BUTLER, SUNDBICK & ASSOCIATES
FILE: 2755 DWG.: 2755-S5

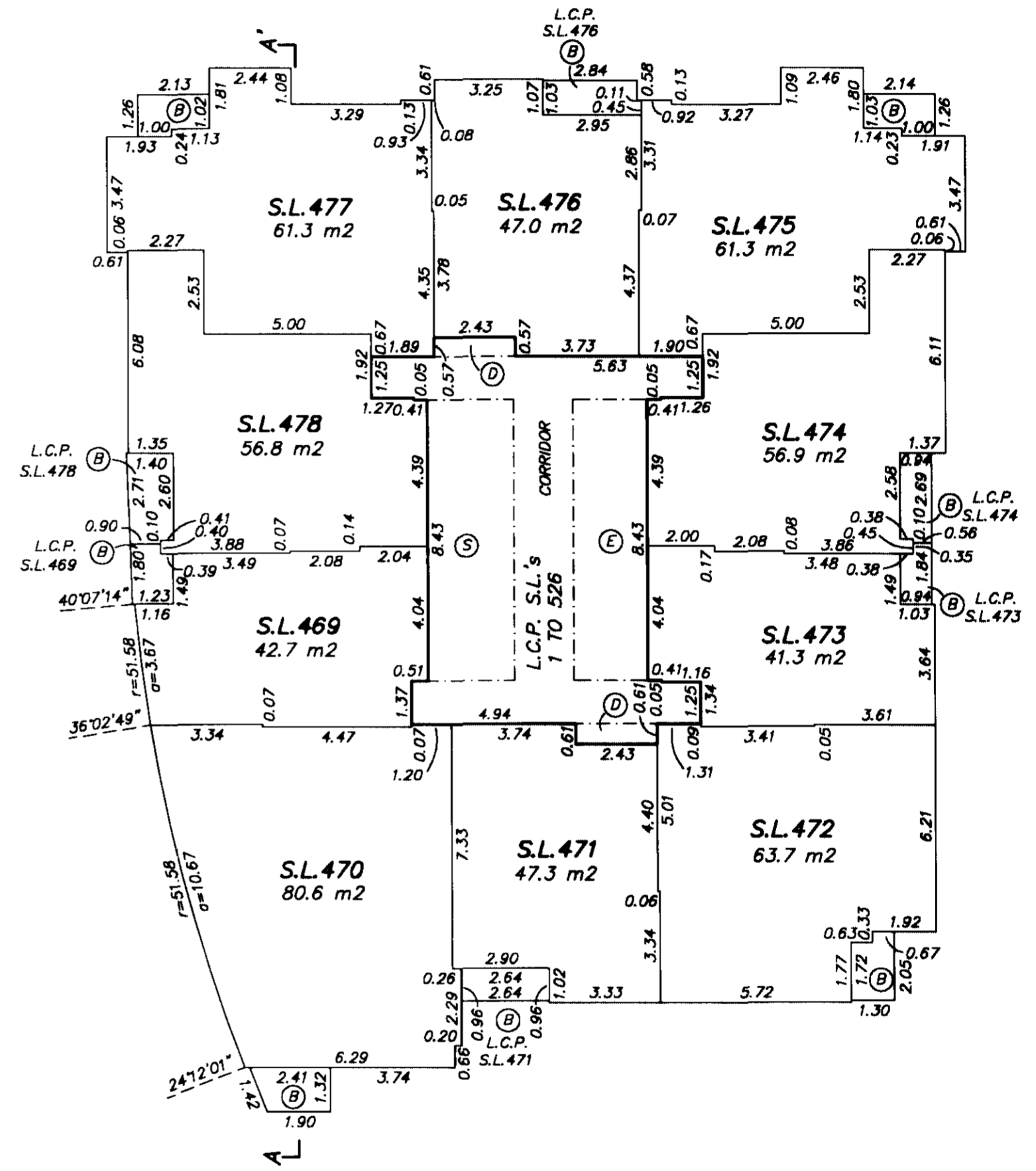
MAX 2 FLOOR PLANS

STRATA PLAN BCS 1437

0 5 10
SCALE 1:150 DISTANCES ARE IN METRES



22nd FLOOR



23rd FLOOR



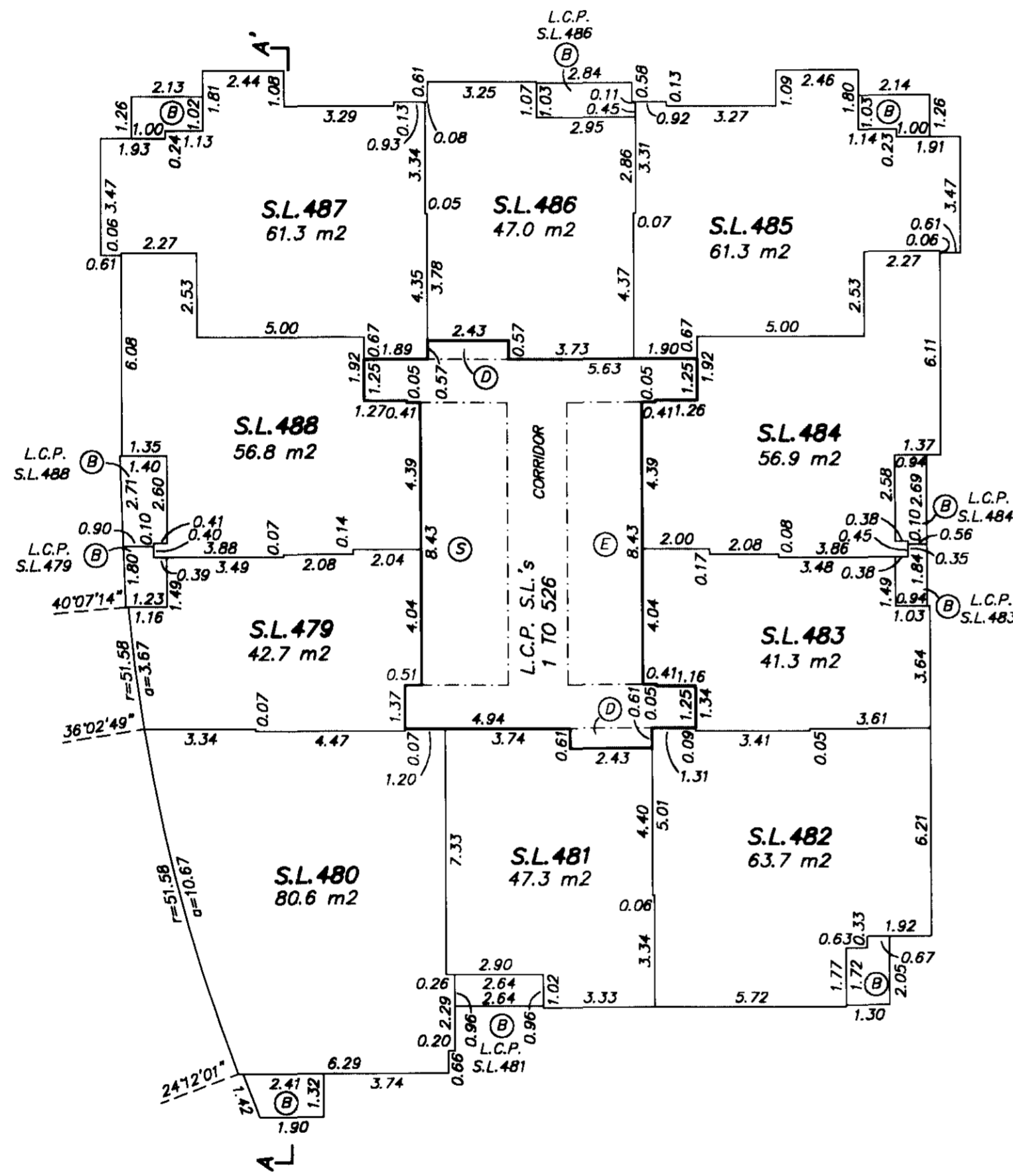
GRANT BUTLER, B.C.L.S.

AUGUST 4, 2005
BUTLER, SUNDVICK & ASSOCIATES
FILE: 2755 DWG.: 2755-S5

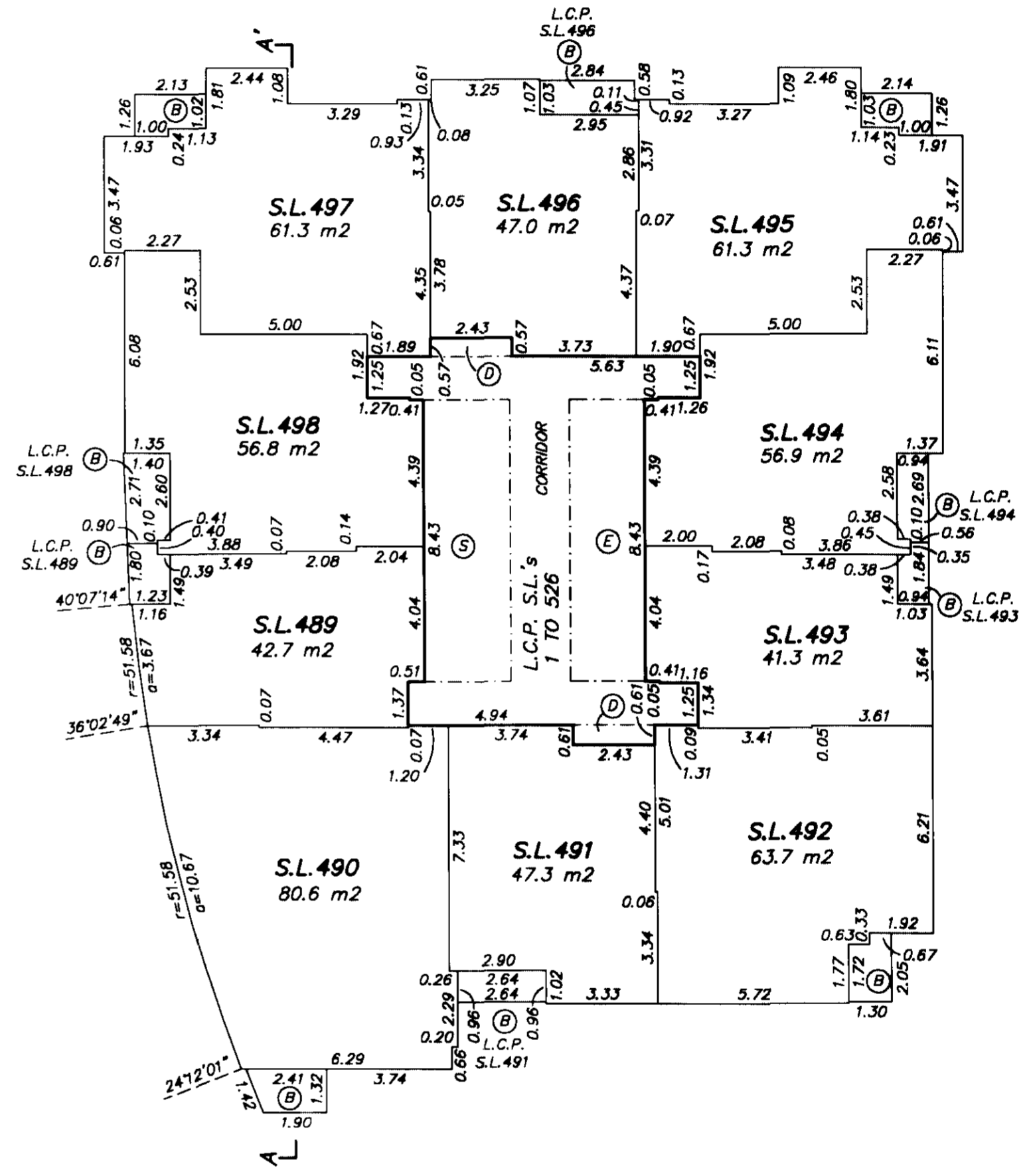
MAX 2 FLOOR PLANS

STRATA PLAN BCS 1437

0 5 10
SCALE 1:150 DISTANCES ARE IN METRES



25th FLOOR



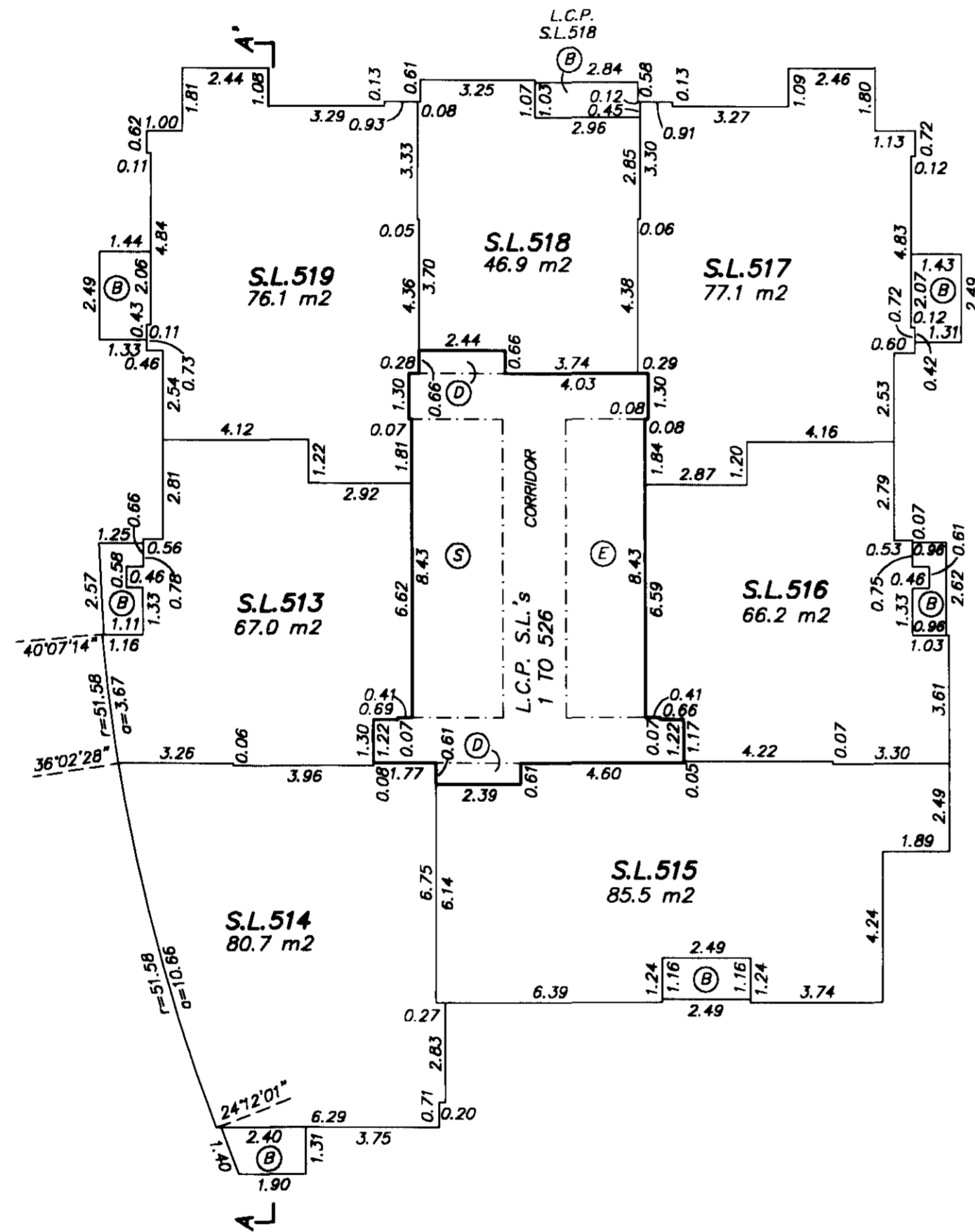
26th FLOOR

GRANT BUTLER, B.C.L.S.
AUGUST 4, 2005
BUTLER, SUNDVICK & ASSOCIATES
FILE: 2755 DWG: 2755-55

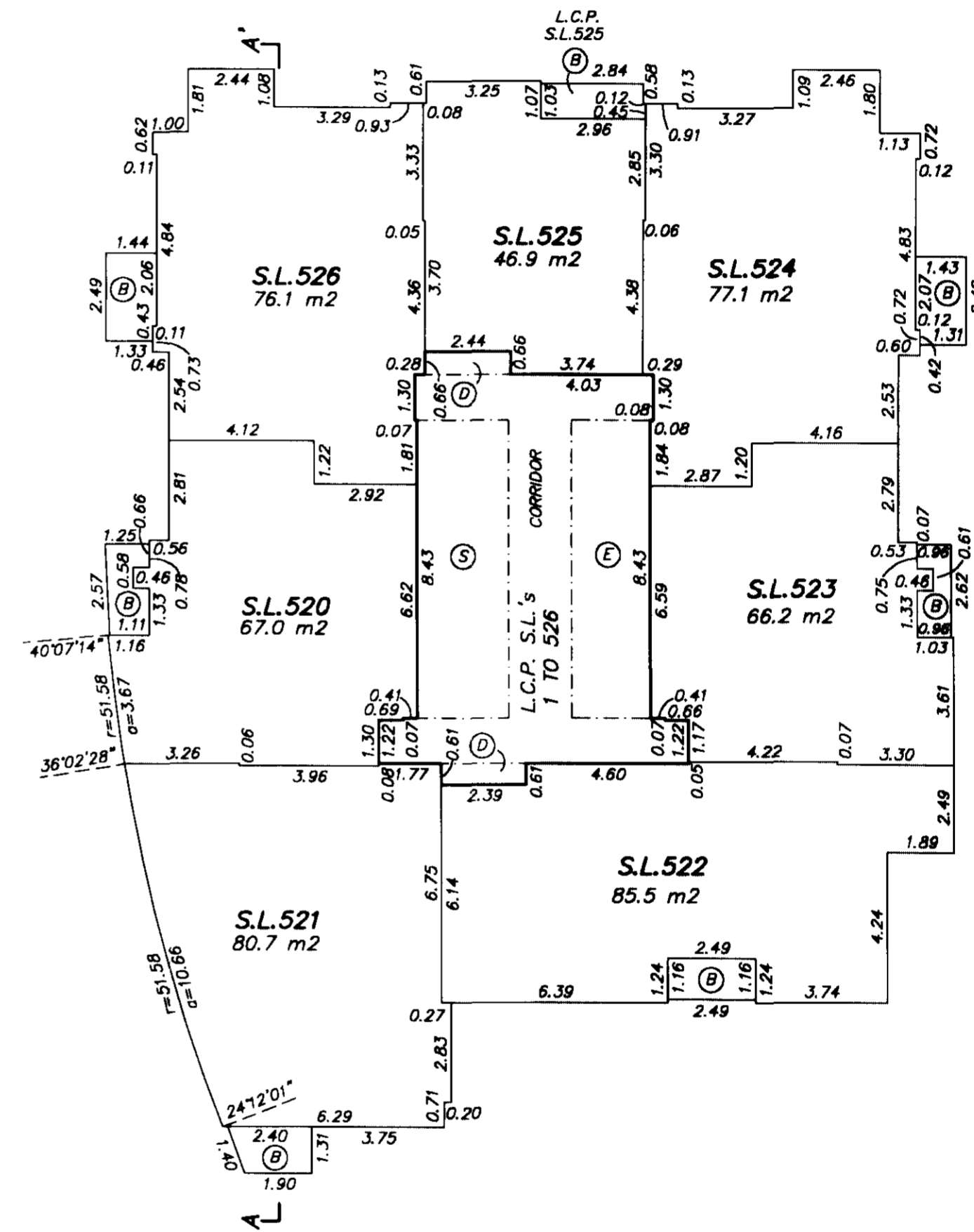
MAX 2 FLOOR PLANS

SHEET 57 OF 61 SHEETS
STRATA PLAN BCS 1437

0 5 10
SCALE 1:150 DISTANCES ARE IN METRES



29th FLOOR



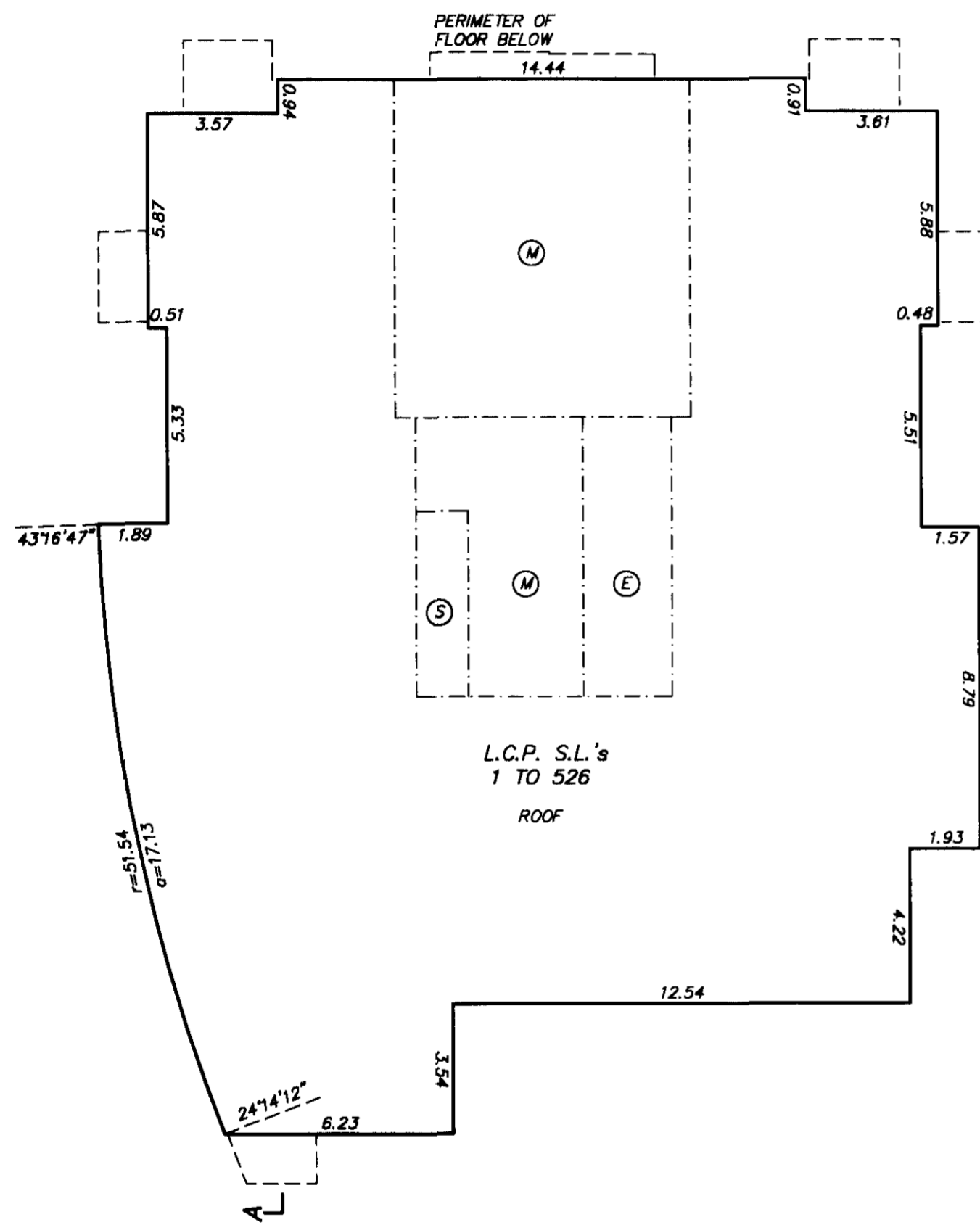
30th FLOOR

GRANT BUTLER, B.C.L.S.
AUGUST 4, 2005
BUTLER, SUNDWICK & ASSOCIATES
FILE: 2755 DWG.: 2755-S5

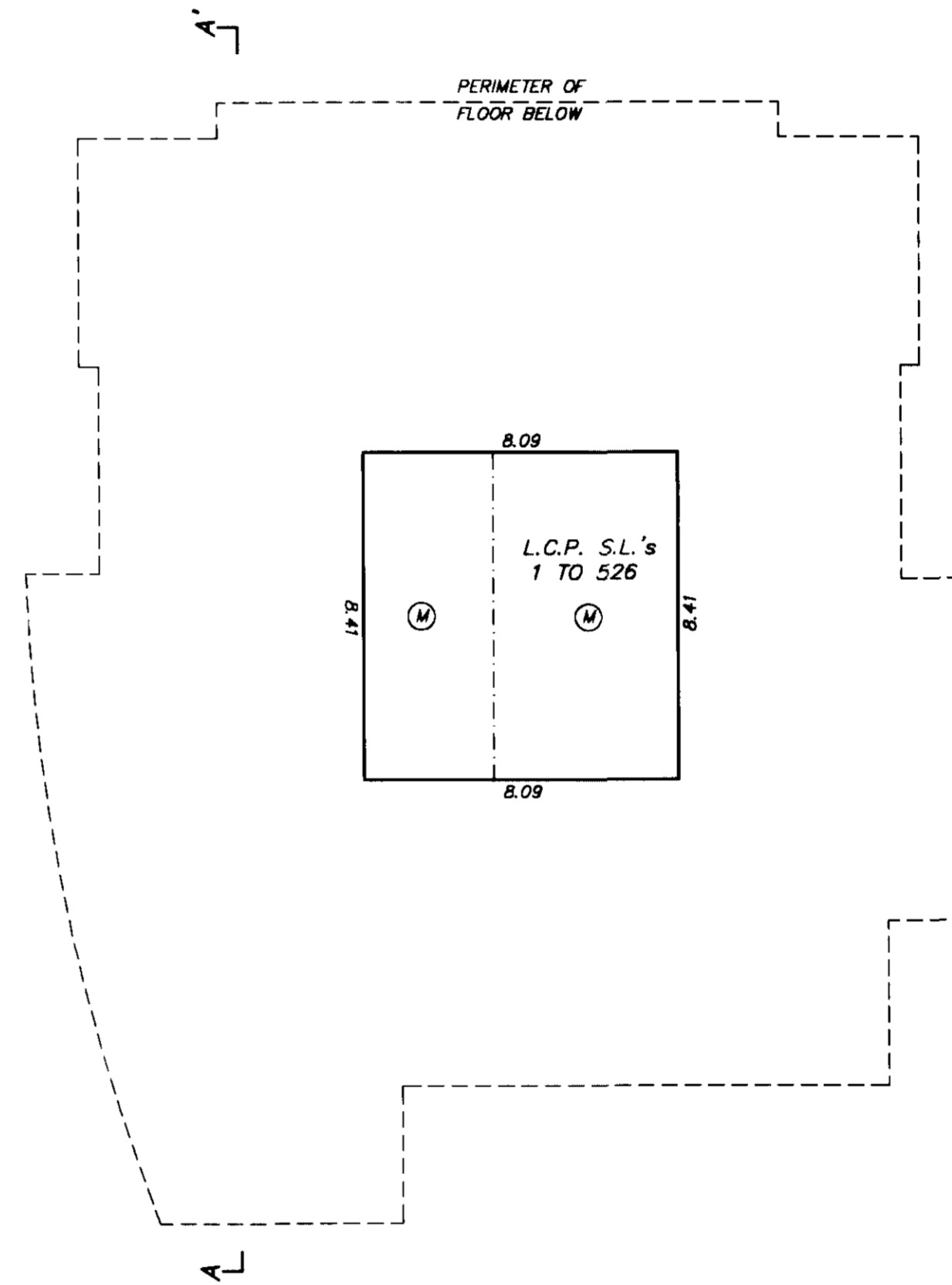
MAX 2 FLOOR PLANS

STRATA PLAN BCS 1437

0 5 10
SCALE 1:150 DISTANCES ARE IN METRES



MECHANICAL FLOOR



MECHANICAL PENTHOUSE

GRANT BUTLER, B.C.L.S.

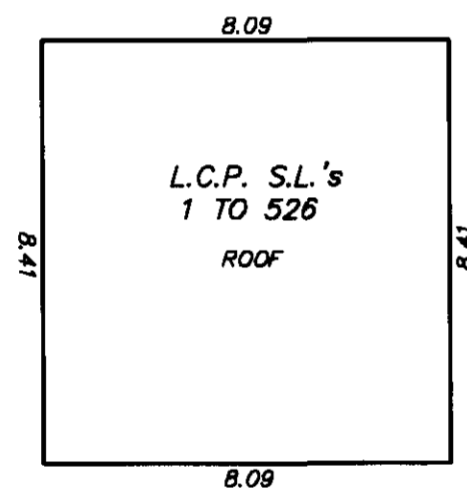
AUGUST 4, 2005
BUTLER, SUNDWICK & ASSOCIATES
FILE: 2755 DWG.: 2755-55

MAX 2

STRATA PLAN BCS 1437

FLOOR PLANS

0 5 10
SCALE 1:150 DISTANCES ARE IN METRES



ROOF

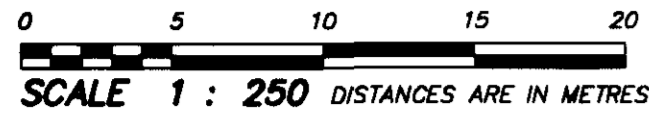
GRANT BUTLER, B.C.L.S.

AUGUST 4, 2005
BUTLER, SUNDVICK & ASSOCIATES
FILE: 2755 DWG.: 2755-S5

SECTION A-A'

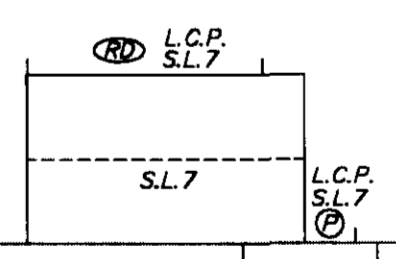
SHEET 60 OF 61 SHEETS

STRATA PLAN BCS 1437



MAX 2

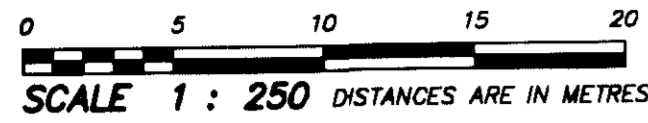
	ROOF L.C.P. S.L.'s 1 TO 526			
30th FLOOR	(B) S.L.521	S.L.520	S.L.526	
29th FLOOR	(B) S.L.514	S.L.413	S.L.519	
28th FLOOR	(B) S.L.507	S.L.506	S.L.512	
27th FLOOR	(B) S.L.500	S.L.499	S.L.505	
26th FLOOR	(B) S.L.490	S.L.489	S.L.498	S.L.497
25th FLOOR	(B) S.L.480	S.L.479	S.L.488	S.L.487
23rd FLOOR	(B) S.L.470	S.L.469	S.L.478	S.L.477
22nd FLOOR	(B) S.L.460	S.L.459	S.L.468	S.L.467
21st FLOOR	(B) S.L.450	S.L.449	S.L.458	S.L.457
20th FLOOR	(B) S.L.440	S.L.439	S.L.448	S.L.447
19th FLOOR	(B) S.L.430	S.L.429	S.L.438	S.L.437
18th FLOOR	(B) S.L.420	S.L.419	S.L.428	S.L.427
17th FLOOR	(B) S.L.410	S.L.409	S.L.418	S.L.417
16th FLOOR	(B) S.L.400	S.L.399	S.L.408	S.L.407
15th FLOOR	(B) S.L.390	S.L.389	S.L.398	S.L.397
12th FLOOR	(B) S.L.380	S.L.379	S.L.388	S.L.387
11th FLOOR	(B) S.L.370	S.L.369	S.L.378	S.L.377
10th FLOOR	(B) S.L.360	S.L.359	S.L.368	S.L.367
9th FLOOR	(B) S.L.350	S.L.349	S.L.358	S.L.357
8th FLOOR	(B) S.L.340	S.L.339	S.L.348	S.L.347
7th FLOOR	(B) S.L.330	S.L.329	S.L.338	S.L.337
6th FLOOR	(B) S.L.320	S.L.319	S.L.328	S.L.327
5th FLOOR	(B) S.L.310	S.L.309	S.L.318	S.L.317
3rd FLOOR	(B) S.L.302	S.L.301	S.L.308	S.L.307
2nd FLOOR				
GROUND FLOOR	(C) CORRIDOR	(M) L.C.P. S.L.'s 1 TO 526	L.C.P. S.L.'s 1 TO 526 AMENITY	L.C.P. S.L.'s 1 TO 526 AMENITY
PARKING LEVEL P1	(M) (C)	L.C.P. S.L.'s 1 TO 526	UNDERGROUND PARKING EX. PLAN BCP	(S) L.C.P. S.L.'s 1 TO 526
PARKING LEVEL P2	(M) (C)	L.C.P. S.L.'s 1 TO 526	UNDERGROUND PARKING EX. PLAN BCP	(D) L.C.P. S.L.'s 1 TO 526
PARKING LEVEL P3	(M) (C)	L.C.P. S.L.'s 1 TO 526	UNDERGROUND PARKING EX. PLAN BCP	(D) L.C.P. S.L.'s 1 TO 526



RB

GRANT BUTLER, B.C.L.S.
 AUGUST 4, 2005
 BUTLER, SUNDVICK & ASSOCIATES
 FILE: 2755 DWG.: 2755-56

SECTION B-B'



THE MAX

ROOF ©

STRATA PLAN BCS 1437

37th FLOOR	S.L.290	S.L.291	
36th FLOOR	S.L.283	S.L.284	
35th FLOOR	S.L.276	S.L.277	
33rd FLOOR	S.L.269	S.L.270	(RD)
32nd FLOOR	S.L.259	S.L.260	S.L.261
31st FLOOR	S.L.249	S.L.250	S.L.251
30th FLOOR	S.L.239	S.L.240	S.L.241
29th FLOOR	S.L.229	S.L.230	S.L.231
28th FLOOR	S.L.219	S.L.220	S.L.221
27th FLOOR	S.L.209	S.L.210	S.L.211
26th FLOOR	S.L.199	S.L.200	S.L.201
25th FLOOR	S.L.189	S.L.190	S.L.191
23rd FLOOR	S.L.179	S.L.180	S.L.181
22nd FLOOR	S.L.169	S.L.170	S.L.171
21st FLOOR	S.L.159	S.L.160	S.L.161
20th FLOOR	S.L.149	S.L.150	S.L.151
19th FLOOR	S.L.139	S.L.140	S.L.141
18th FLOOR	S.L.129	S.L.130	S.L.131
17th FLOOR	S.L.119	S.L.120	S.L.121
16th FLOOR	S.L.109	S.L.110	S.L.111
15th FLOOR	S.L.99	S.L.100	S.L.101
12th FLOOR	S.L.89	S.L.90	S.L.91
11th FLOOR	S.L.79	S.L.80	S.L.81
10th FLOOR	S.L.69	S.L.70	S.L.71
9th FLOOR	S.L.59	S.L.60	S.L.61
8th FLOOR	S.L.49	S.L.50	S.L.51
7th FLOOR	S.L.39	S.L.40	S.L.41
6th FLOOR	S.L.29	S.L.30	S.L.31
5th FLOOR	S.L.19	S.L.20	S.L.21
3rd FLOOR	CORRIDOR S.L.10 L.C.P. S.L.'s 1 TO 526	AMENITY	L.C.P. S.L.'s 1 TO 526 S.L.11 (RD)
2nd FLOOR		© WALKWAY	S.L.530
GROUND FLOOR			

PARKING LEVEL P1

UNDERGROUND PARKING L.C.P. S.L.'s
EX. PLAN BCP 1 TO 526

© UNDERGROUND PARKING
EX. PLAN BCP

BICYCLE STORAGE L.C.P. S.L.'s
1 TO 526

CORRIDOR L.C.P. S.L.'s
1 TO 526

BICYCLE STORAGE L.C.P. S.L.'s
1 TO 526

PARKING LEVEL P2

UNDERGROUND PARKING L.C.P. S.L.'s
EX. PLAN BCP 1 TO 526

STORAGE LOCKERS L.C.P. S.L.'s
EX. PLAN BCP 1 TO 526

PARKING LEVEL P3

UNDERGROUND PARKING L.C.P. S.L.'s
EX. PLAN BCP 1 TO 526

STORAGE LOCKERS L.C.P. S.L.'s
EX. PLAN BCP 1 TO 526



GRANT BUTLER, B.C.L.S.
AUGUST 4, 2005
BUTLER, SUNDWICK & ASSOCIATES
FILE: 2755 DWG.: 2755-56