


# STRATA PLAN OF AIR SPACE PARCEL 1 FALSE CREEK AIR SPACE PLAN EPP92087

CITY OF VANCOUVER  
BCGS 92G.025

V-3864  
Datum: NAD83(CSRs) 4.0.0.BC.1.GVRD  
UTM Zone 10  
UTM Northing: 5458332.667 m  
UTM Easting: 491708.476 m  
Station Combined Factor: 0.9996016  
Estimated horizontal positional accuracy Northing: 0.008 m  
Estimated horizontal positional accuracy Easting: 0.008 m

SCALE 1:150 DISTANCES ARE IN METRES  
THE INTENDED PLOT SCALE OF THIS PLAN IS 560 mm  
IN WIDTH BY 864 mm IN HEIGHT (D SIZE) WHEN  
PLOTTED AT A SCALE OF 1:150.



INTEGRATED SURVEY AREA NO.31, VANCOUVER  
NAD83 (CSRS) 4.0.0.BC.1.GVRD

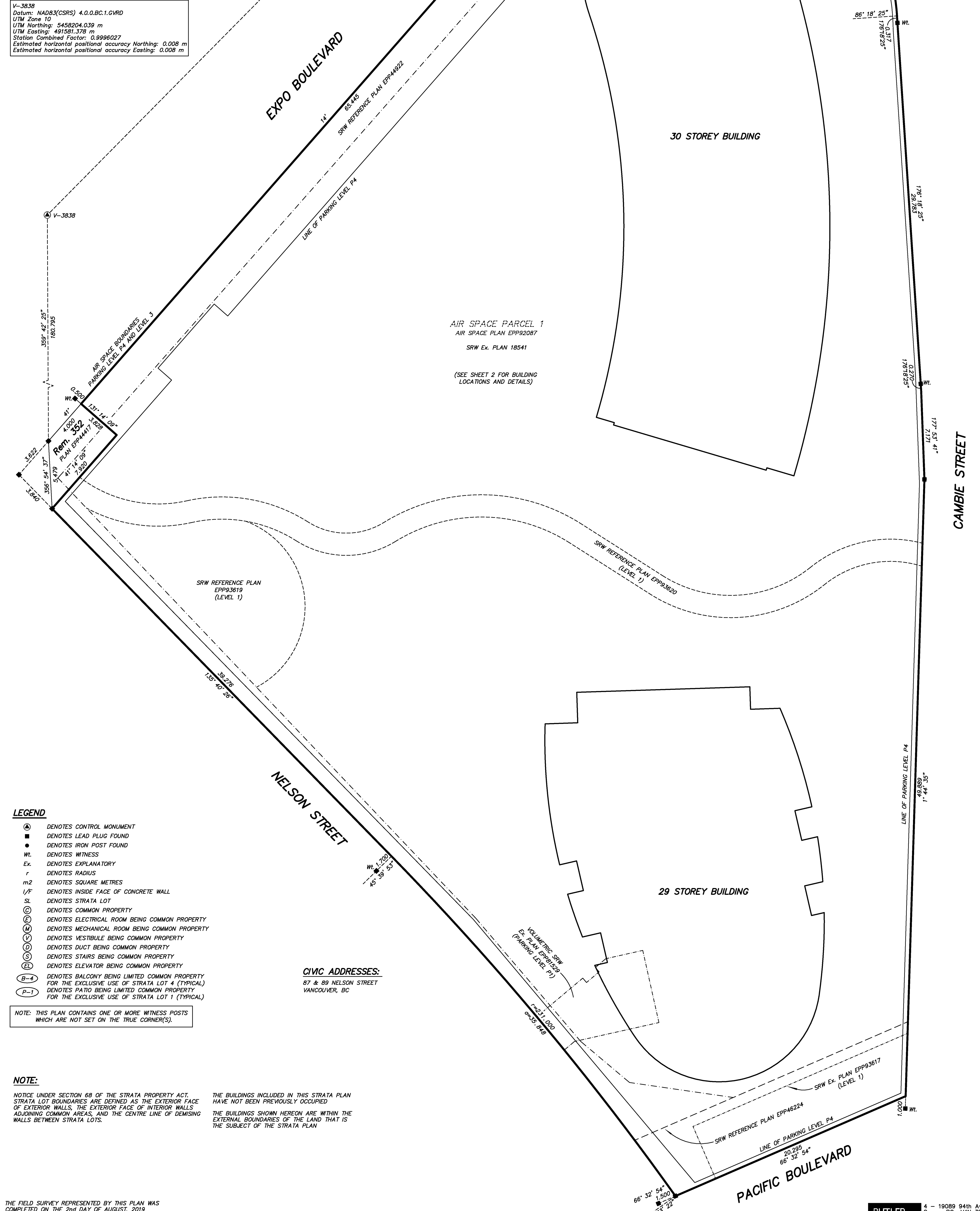
GRID BEARINGS ARE DERIVED FROM OBSERVATIONS BETWEEN  
GEODETIC CONTROL MONUMENTS V-3838 AND V-3864 AND ARE  
REFERRED TO CENTRAL MERIDIAN OF UTM ZONE 10.

THE UTM COORDINATES AND ESTIMATED HORIZONTAL POSITIONAL  
ACCURACY ACHIEVED HAVE BEEN DERIVED FROM THE MASCOT  
PUBLISHED COORDINATES FOR GEODETIC CONTROL MONUMENTS  
V-3838 AND V-3864.

THIS PLAN SHOWS HORIZONTAL GROUND-LEVEL DISTANCES, UNLESS  
OTHERWISE SPECIFIED. TO COMPUTE GRID DISTANCES, MULTIPLY  
GROUND-LEVEL DISTANCES BY THE AVERAGE COMBINED FACTOR OF  
0.99960215 WHICH HAS BEEN DERIVED FROM GEODETIC CONTROL  
MONUMENTS V-3838 AND V-3864.

THE AVERAGE COMBINED FACTOR HAS BEEN DETERMINED BASED ON  
AN ELLIPSOIDAL ELEVATION OF -8.163 METRES.

V-3838  
Datum: NAD83(CSRs) 4.0.0.BC.1.GVRD  
UTM Zone 10  
UTM Northing: 5458204.039 m  
UTM Easting: 491581.378 m  
Station Combined Factor: 0.9996027  
Estimated horizontal positional accuracy Northing: 0.008 m  
Estimated horizontal positional accuracy Easting: 0.008 m



AIR SPACE PARCEL 1  
AIR SPACE PLAN EPP92087  
SRW Ex. PLAN 18541

(SEE SHEET 2 FOR BUILDING  
LOCATIONS AND DETAILS)

- LEGEND**
- ⊕ DENOTES CONTROL MONUMENT
  - DENOTES LEAD PLUG FOUND
  - DENOTES IRON POST FOUND
  - WL DENOTES WITNESS
  - Ex. DENOTES EXPLANATORY
  - r DENOTES RADIUS
  - m2 DENOTES SQUARE METRES
  - I/F DENOTES INSIDE FACE OF CONCRETE WALL
  - SL DENOTES STRATA LOT
  - ⊙ DENOTES COMMON PROPERTY
  - ⊙ DENOTES ELECTRICAL ROOM BEING COMMON PROPERTY
  - ⊙ DENOTES MECHANICAL ROOM BEING COMMON PROPERTY
  - ⊙ DENOTES VESTIBULE BEING COMMON PROPERTY
  - ⊙ DENOTES DUCT BEING COMMON PROPERTY
  - ⊙ DENOTES STAIRS BEING COMMON PROPERTY
  - ⊙ DENOTES ELEVATOR BEING COMMON PROPERTY
  - ⊙ DENOTES BALCONY BEING LIMITED COMMON PROPERTY FOR THE EXCLUSIVE USE OF STRATA LOT 4 (TYPICAL)
  - ⊙ DENOTES PATIO BEING LIMITED COMMON PROPERTY FOR THE EXCLUSIVE USE OF STRATA LOT 1 (TYPICAL)

NOTE: THIS PLAN CONTAINS ONE OR MORE WITNESS POSTS WHICH ARE NOT SET ON THE TRUE CORNER(S).

**NOTE:**  
NOTICE UNDER SECTION 68 OF THE STRATA PROPERTY ACT, STRATA LOT BOUNDARIES ARE DEFINED AS THE EXTERIOR FACE OF EXTERIOR WALLS, THE EXTERIOR FACE OF INTERIOR WALLS ADJOINING COMMON AREAS, AND THE CENTRE LINE OF DEMISING WALLS BETWEEN STRATA LOTS.

THE BUILDINGS INCLUDED IN THIS STRATA PLAN HAVE NOT BEEN PREVIOUSLY OCCUPIED  
THE BUILDINGS SHOWN HEREON ARE WITHIN THE EXTERNAL BOUNDARIES OF THE LAND THAT IS THE SUBJECT OF THE STRATA PLAN

**CIVIC ADDRESSES:**  
87 & 89 NELSON STREET  
VANCOUVER, BC

THE FIELD SURVEY REPRESENTED BY THIS PLAN WAS COMPLETED ON THE 2nd DAY OF AUGUST, 2019  
JESSE MORIN, BCLS (880)  
ECR#: 227310

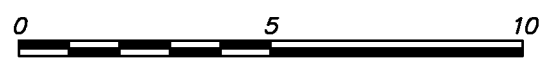
THIS PLAN LIES WITHIN THE METRO VANCOUVER REGIONAL DISTRICT

# STRATA PLAN EPS5890

**BUTLER  
SUNDRICK**  
4 - 19089 94th Ave  
Surrey, BC V4N 3S4  
www.butlersundrick.ca  
Tel. 604-513-9611  
File: 4465\Strata\Final  
Dwg: 4465-FS

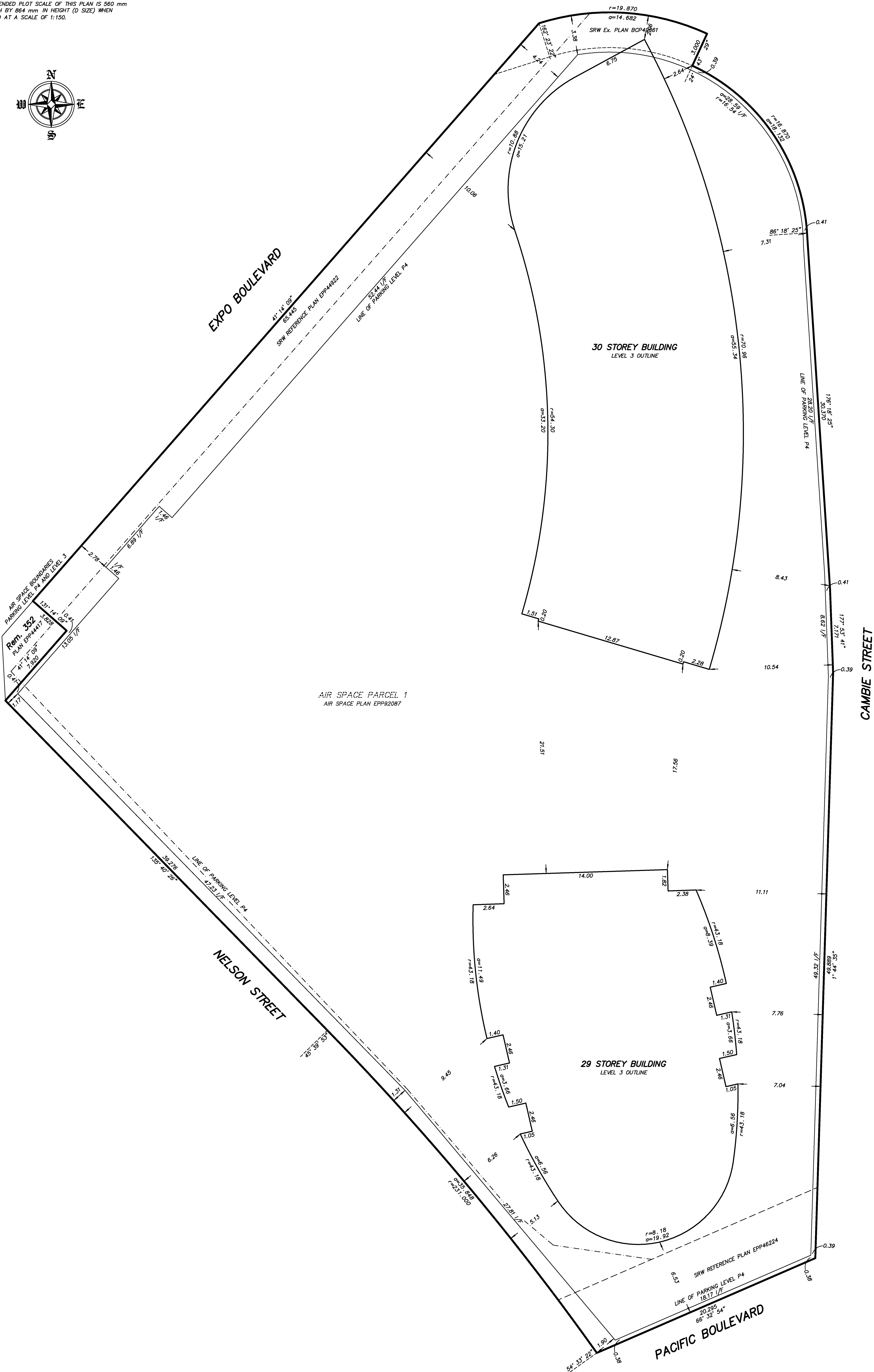
BUILDING LOCATION AND DETAILS

STRATA PLAN EPS5890



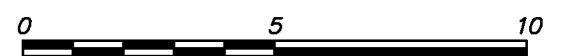
SCALE 1:150 DISTANCES ARE IN METRES

THE INTENDED PLOT SCALE OF THIS PLAN IS 560 mm IN WIDTH BY 864 mm IN HEIGHT (D SIZE) WHEN PLOTTED AT A SCALE OF 1:150.



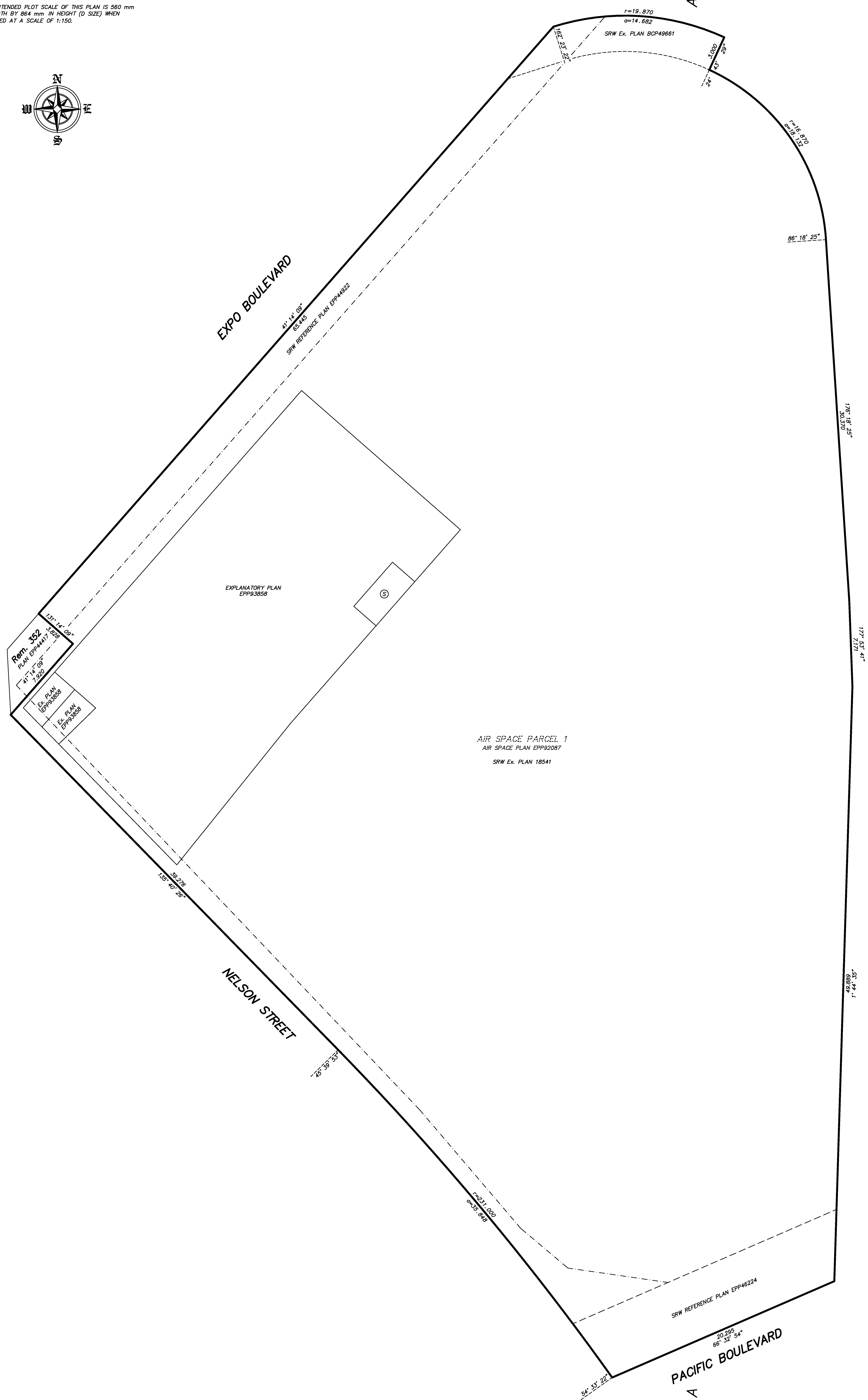

PARKING LEVEL P5 LOWER

STRATA PLAN EPS5890



SCALE 1:150 DISTANCES ARE IN METRES

THE INTENDED PLOT SCALE OF THIS PLAN IS 560 mm IN WIDTH BY 864 mm IN HEIGHT (D SIZE) WHEN PLOTTED AT A SCALE OF 1:150.



Rem. 352  
PLAN EPP4417  
3.858

41' 14" 09"  
7320

137' 14" 09"  
3.858

Ex. PLAN  
EPP93858

Ex. PLAN  
EPP93858

EXPLANATORY PLAN  
EPP93858

AIR SPACE PARCEL 1  
AIR SPACE PLAN EPP92087  
SRW Ex. PLAN 18541

r=19.870  
a=14.682  
SRW Ex. PLAN BCP49661

178' 18" 25"  
30,370

177' 53" 41"  
27,171

176' 44" 35"  
30,889

SRW REFERENCE PLAN EPP46224

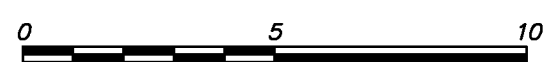
20.295  
66° 32' 54"  
PACIFIC BOULEVARD

**BUTLER  
SUNDEVICK**

JESSE MORIN, BCLS  
Date: AUGUST 19, 2019  
File: 4465\Strata\Final  
Dwg: 4465-FS

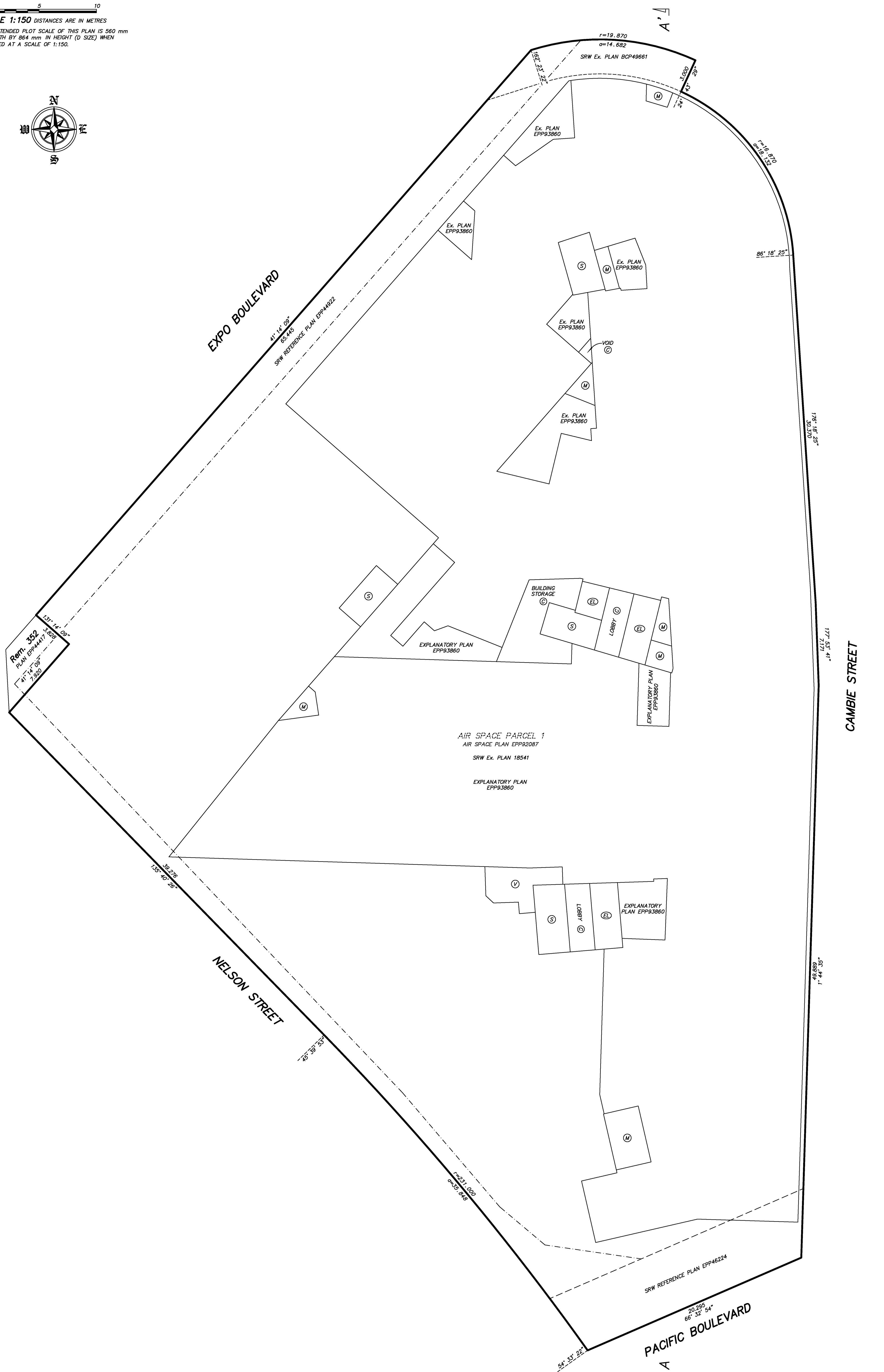
PARKING LEVEL P5

STRATA PLAN EPS5890



SCALE 1:150 DISTANCES ARE IN METRES

THE INTENDED PLOT SCALE OF THIS PLAN IS 560 mm IN WIDTH BY 864 mm IN HEIGHT (D SIZE) WHEN PLOTTED AT A SCALE OF 1:150.

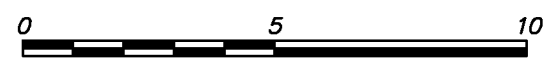


JESSE MORIN: BCLS  
Date: AUGUST 19, 2019  
File: 4465\Strata\Final  
Dwg: 4465-FS



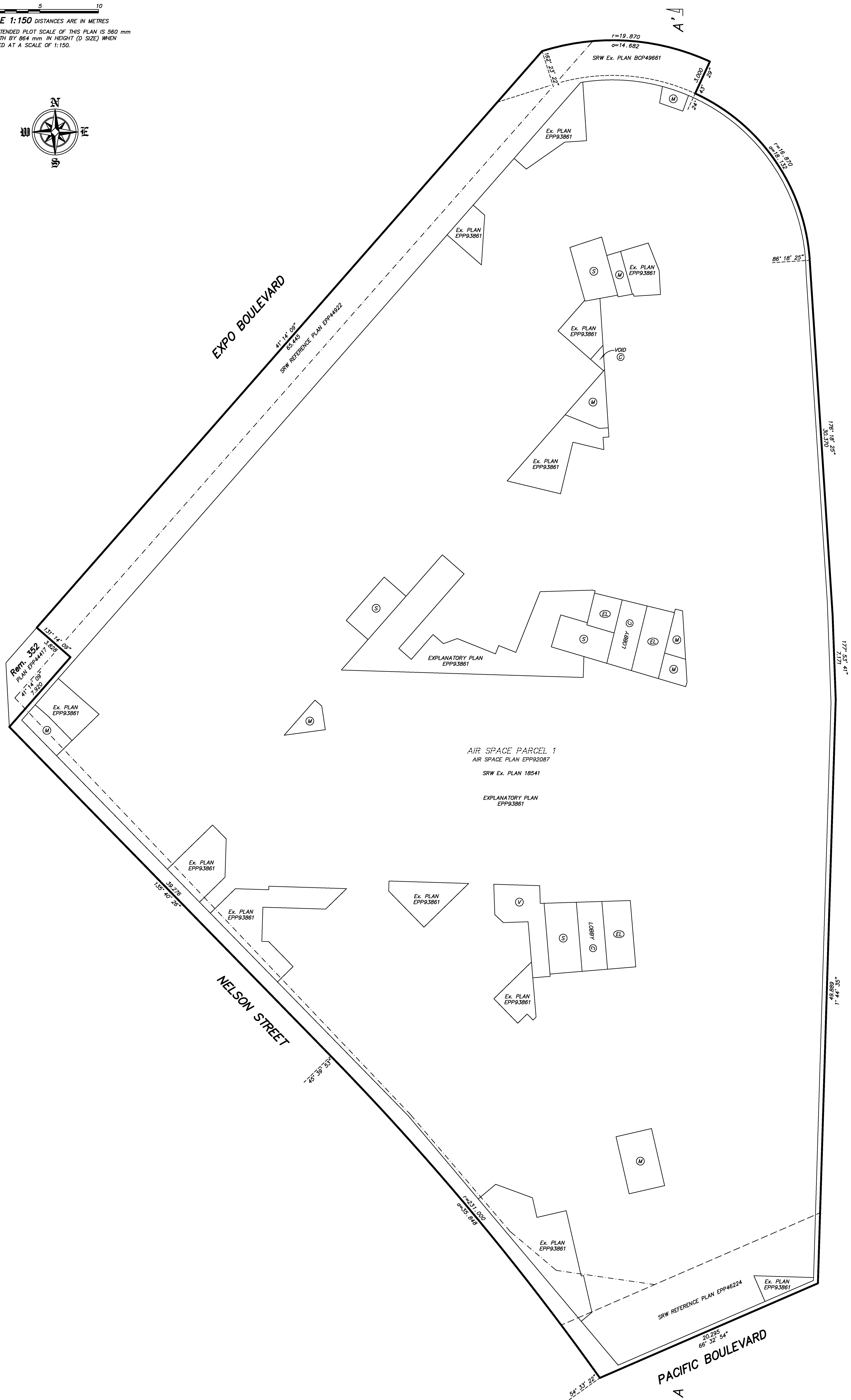
PARKING LEVEL P4

STRATA PLAN EPS5890



SCALE 1:150 DISTANCES ARE IN METRES

THE INTENDED PLOT SCALE OF THIS PLAN IS 560 mm IN WIDTH BY 864 mm IN HEIGHT (D SIZE) WHEN PLOTTED AT A SCALE OF 1:150.



CAMBIE STREET

EXPO BOULEVARD

NELSON STREET

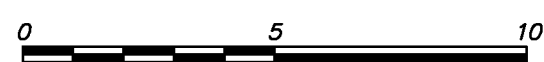
PACIFIC BOULEVARD

**BUTLER SUNDEVICK**

JESSE MORIN: BCLS  
 Date: AUGUST 19, 2019  
 File: 4465\Strata\Final  
 Dwg: 4465-FS

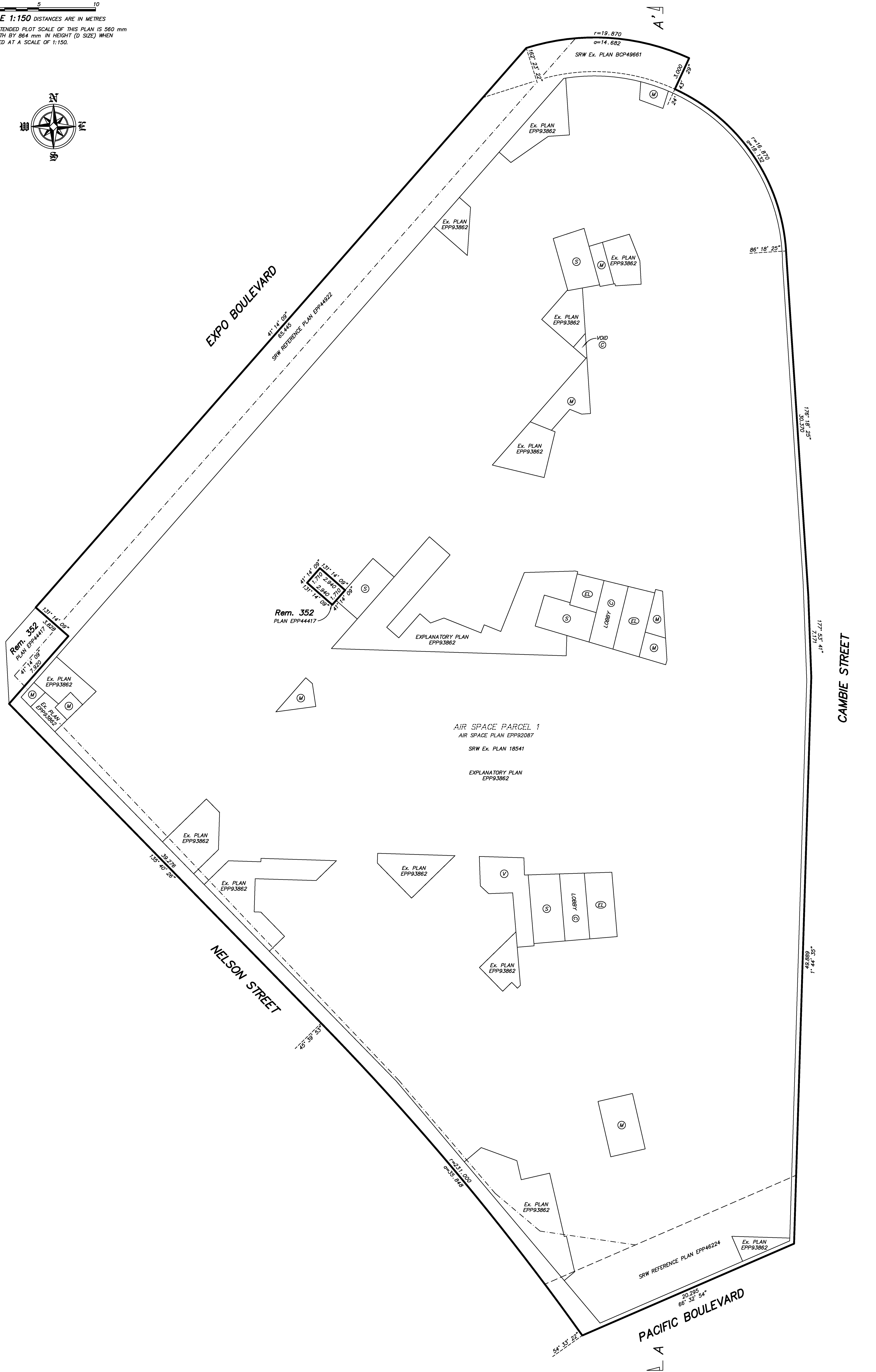
PARKING LEVEL P3

STRATA PLAN EPS5890



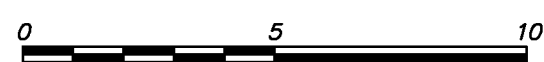
SCALE 1:150 DISTANCES ARE IN METRES

THE INTENDED PLOT SCALE OF THIS PLAN IS 560 mm IN WIDTH BY 864 mm IN HEIGHT (D SIZE) WHEN PLOTTED AT A SCALE OF 1:150.



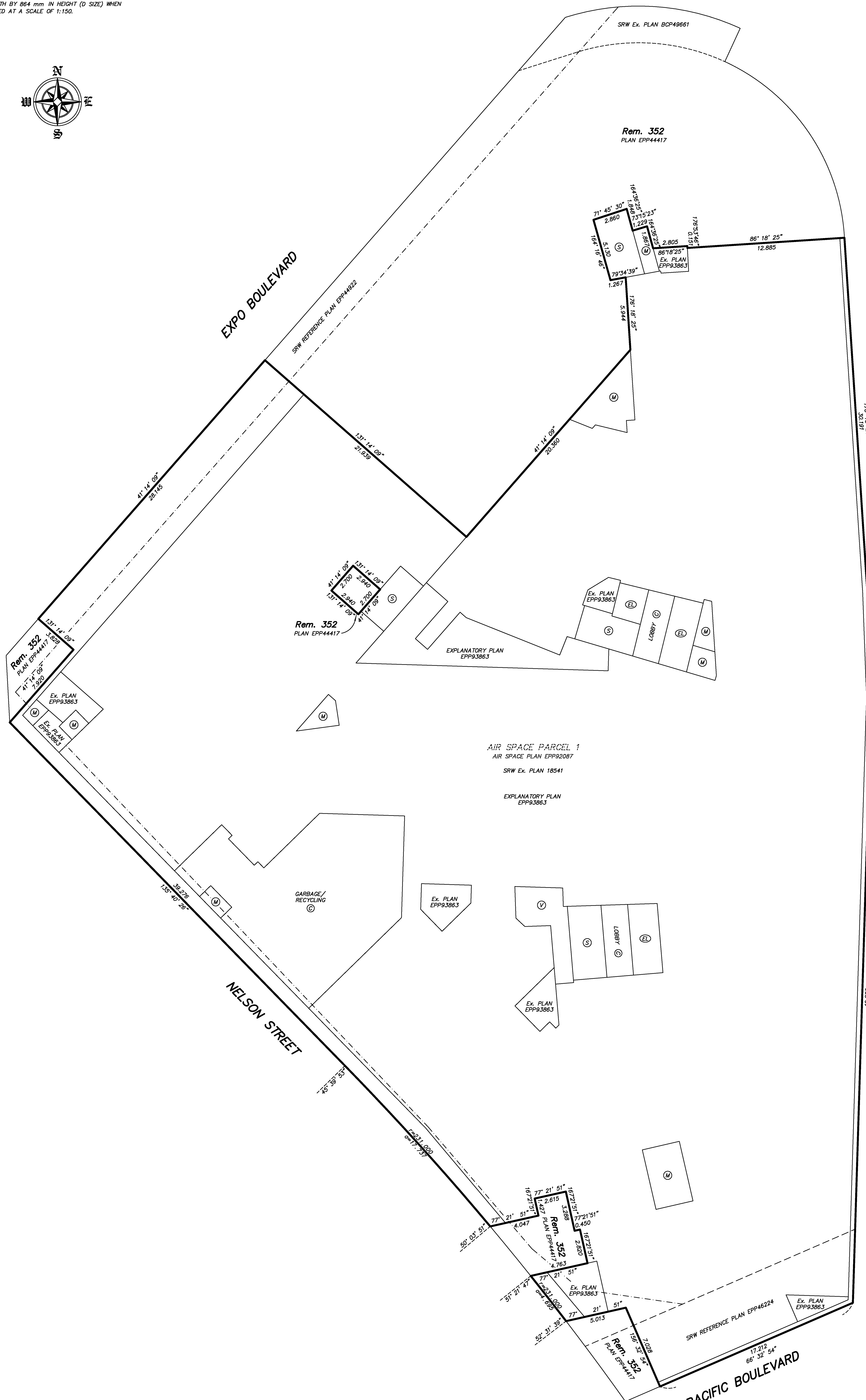

PARKING LEVEL P2

STRATA PLAN EPS5890



SCALE 1:150 DISTANCES ARE IN METRES

THE INTENDED PLOT SCALE OF THIS PLAN IS 560 mm IN WIDTH BY 864 mm IN HEIGHT (D SIZE) WHEN PLOTTED AT A SCALE OF 1:150.



178' 18' 25" 30.191  
177' 53' 41" 21.71  
168' 58' 49" 44.35

BUTLER SUNDVICK  
JESSE MORIN: BCLS  
Date: AUGUST 19, 2019  
File: 4465\Strata\Final  
Dwg: 4465-FS

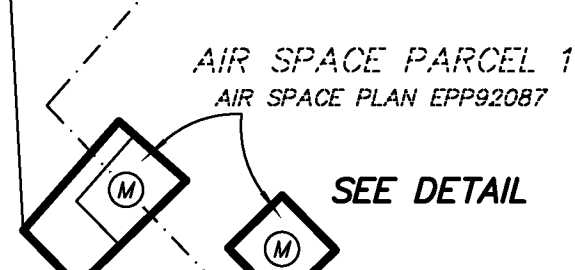
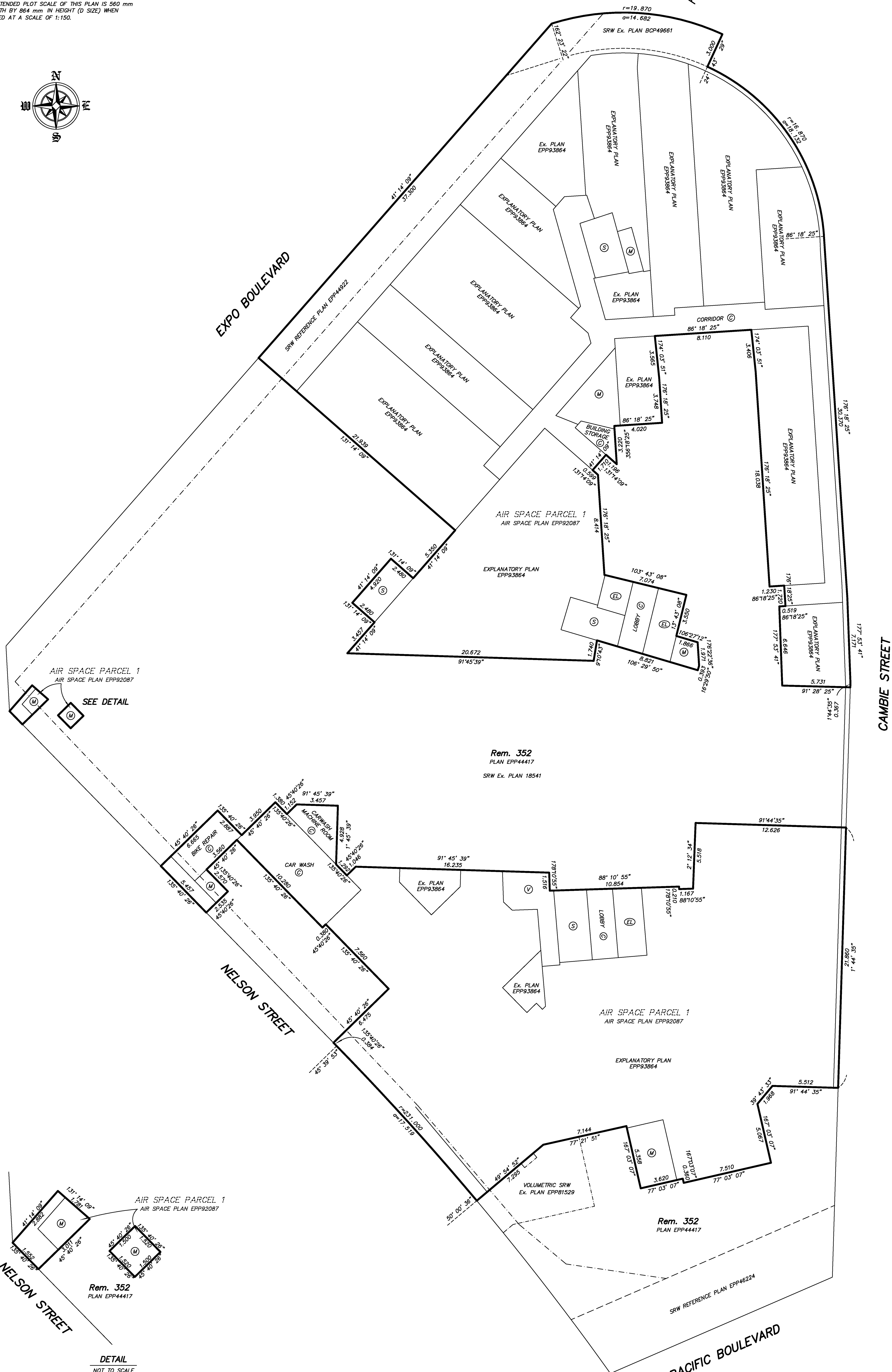
PARKING LEVEL P1

STRATA PLAN EPS5890

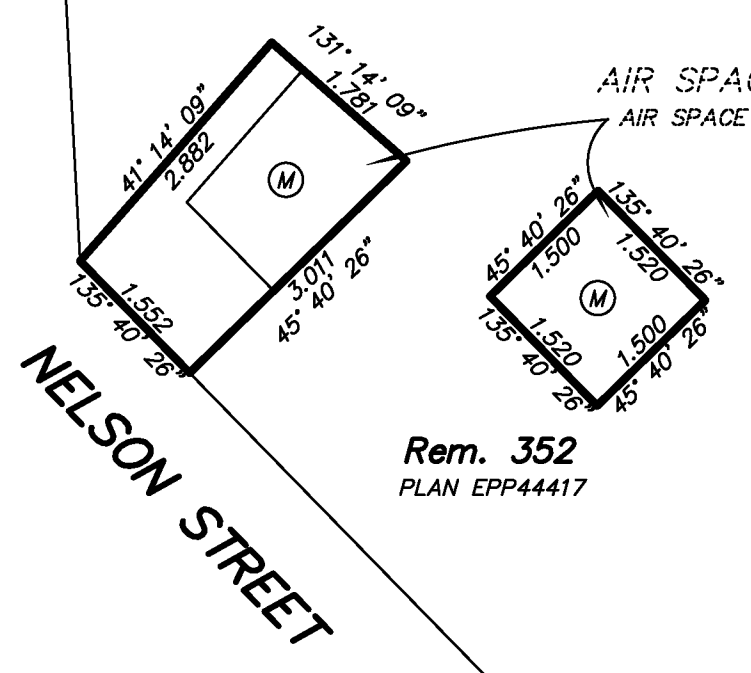
0 5 10

SCALE 1:150 DISTANCES ARE IN METRES

THE INTENDED PLOT SCALE OF THIS PLAN IS 560 mm IN WIDTH BY 864 mm IN HEIGHT (D SIZE) WHEN PLOTTED AT A SCALE OF 1:150.



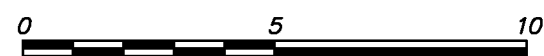
SEE DETAIL



DETAIL NOT TO SCALE

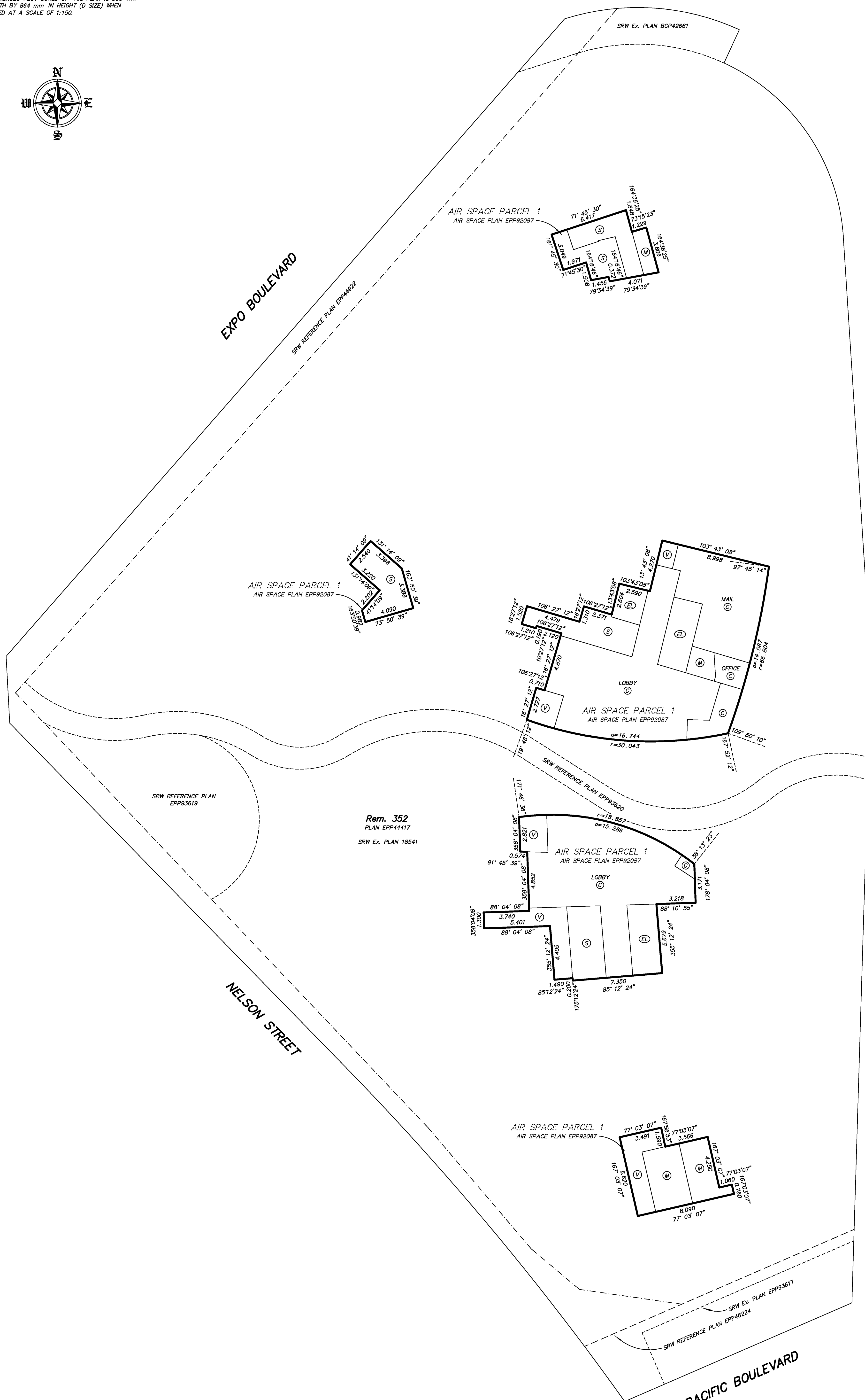
LEVEL 1

STRATA PLAN EPS5890



SCALE 1:150 DISTANCES ARE IN METRES

THE INTENDED PLOT SCALE OF THIS PLAN IS 560 mm IN WIDTH BY 864 mm IN HEIGHT (D SIZE) WHEN PLOTTED AT A SCALE OF 1:150.



CAMBIE STREET

EXPO BOULEVARD

NELSON STREET

PACIFIC BOULEVARD

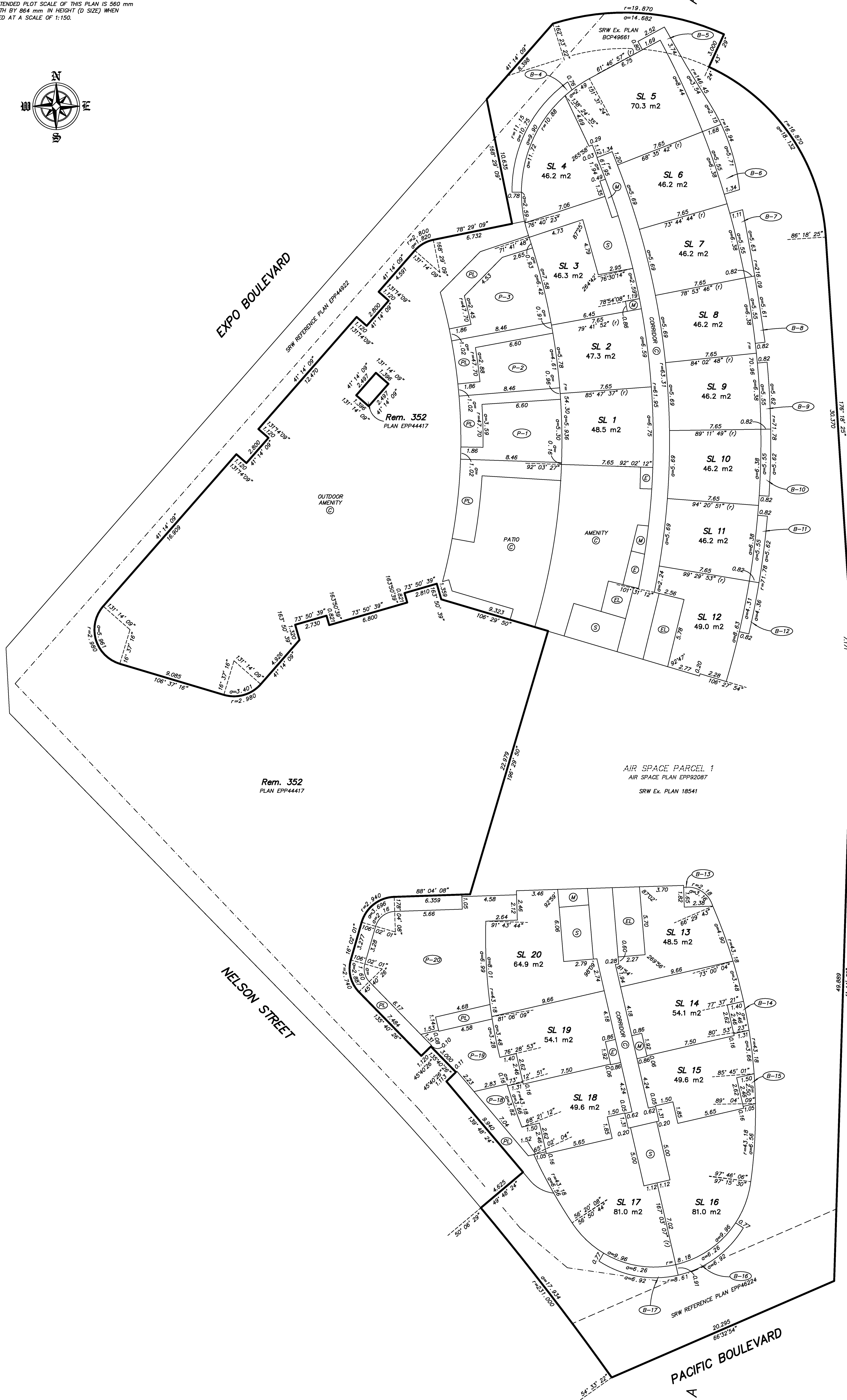
LEVEL 2

STRATA PLAN EPS5890

0 5 10

SCALE 1:150 DISTANCES ARE IN METRES

THE INTENDED PLOT SCALE OF THIS PLAN IS 560 mm IN WIDTH BY 864 mm IN HEIGHT (D SIZE) WHEN PLOTTED AT A SCALE OF 1:150.



CAMBIE STREET

NELSON STREET

PACIFIC BOULEVARD

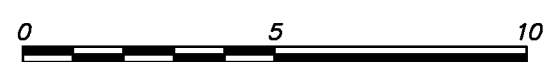
EXPO BOULEVARD

BUTLER SUNDVICK

JESSE MORIN BCLS  
Date: AUGUST 19, 2019  
File: 4465\Strata\Final  
Dwg: 4465-FS

LEVEL 3

STRATA PLAN EPS5890



SCALE 1:150 DISTANCES ARE IN METRES

THE INTENDED PLOT SCALE OF THIS PLAN IS 560 mm IN WIDTH BY 864 mm IN HEIGHT (D SIZE) WHEN PLOTTED AT A SCALE OF 1:150.



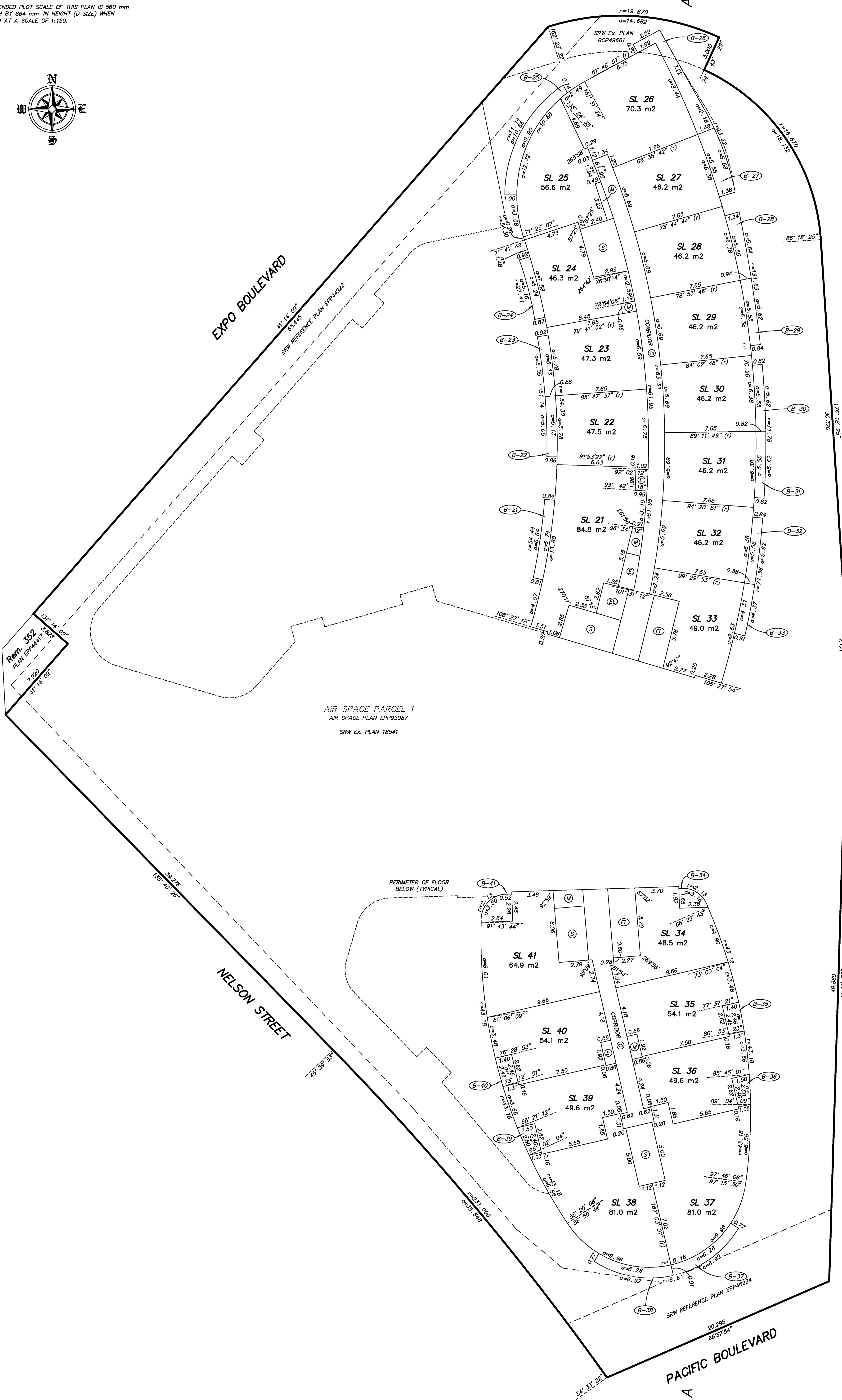
EXPO BOULEVARD

CAMBIE STREET

NELSON STREET

PACIFIC BOULEVARD

AIR SPACE PARCEL 1  
AIR SPACE PLAN EPP92087  
SRW Ex. PLAN 18541

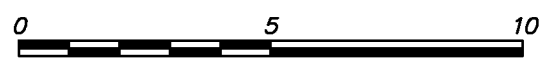


JESSE MORIN: BCLS  
Date: AUGUST 19, 2019  
File: 4465\Strata\Final  
Dwg: 4465-FS



LEVEL 4

STRATA PLAN EPS5890



SCALE 1:150 DISTANCES ARE IN METRES

THE INTENDED PLOT SCALE OF THIS PLAN IS 560 mm IN WIDTH BY 864 mm IN HEIGHT (D SIZE) WHEN PLOTTED AT A SCALE OF 1:150.



EXPO BOULEVARD

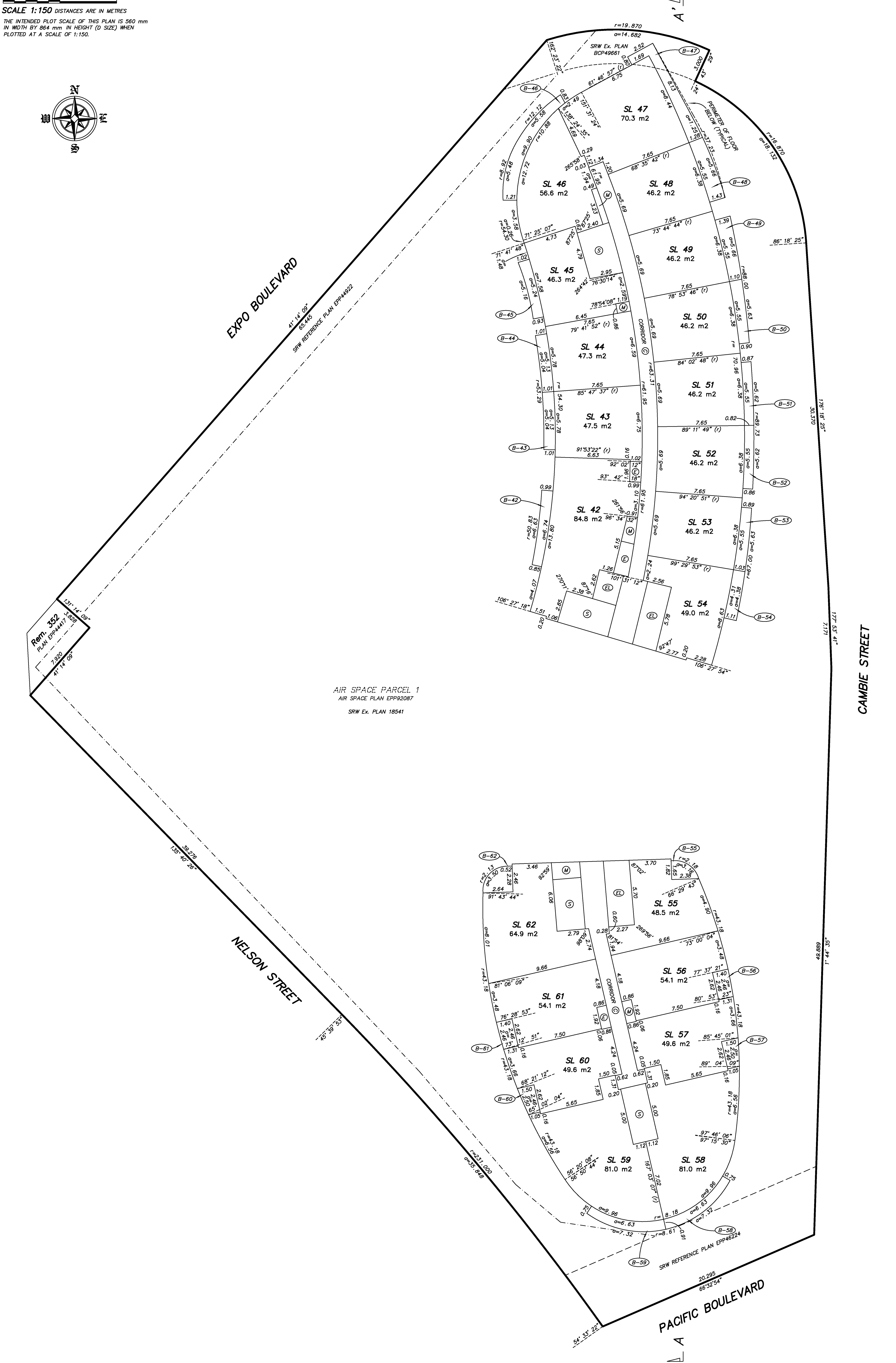
CAMBIE STREET

NELSON STREET

PACIFIC BOULEVARD

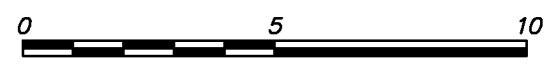
AIR SPACE PARCEL 1  
AIR SPACE PLAN EPP92087  
SRW Ex. PLAN 18541

Rem. 352  
PLAN EPP44117  
7.200  
41° 14' 09"



LEVEL 5

STRATA PLAN EPS5890



SCALE 1:150 DISTANCES ARE IN METRES

THE INTENDED PLOT SCALE OF THIS PLAN IS 560 mm IN WIDTH BY 864 mm IN HEIGHT (D SIZE) WHEN PLOTTED AT A SCALE OF 1:150.



EXPO BOULEVARD

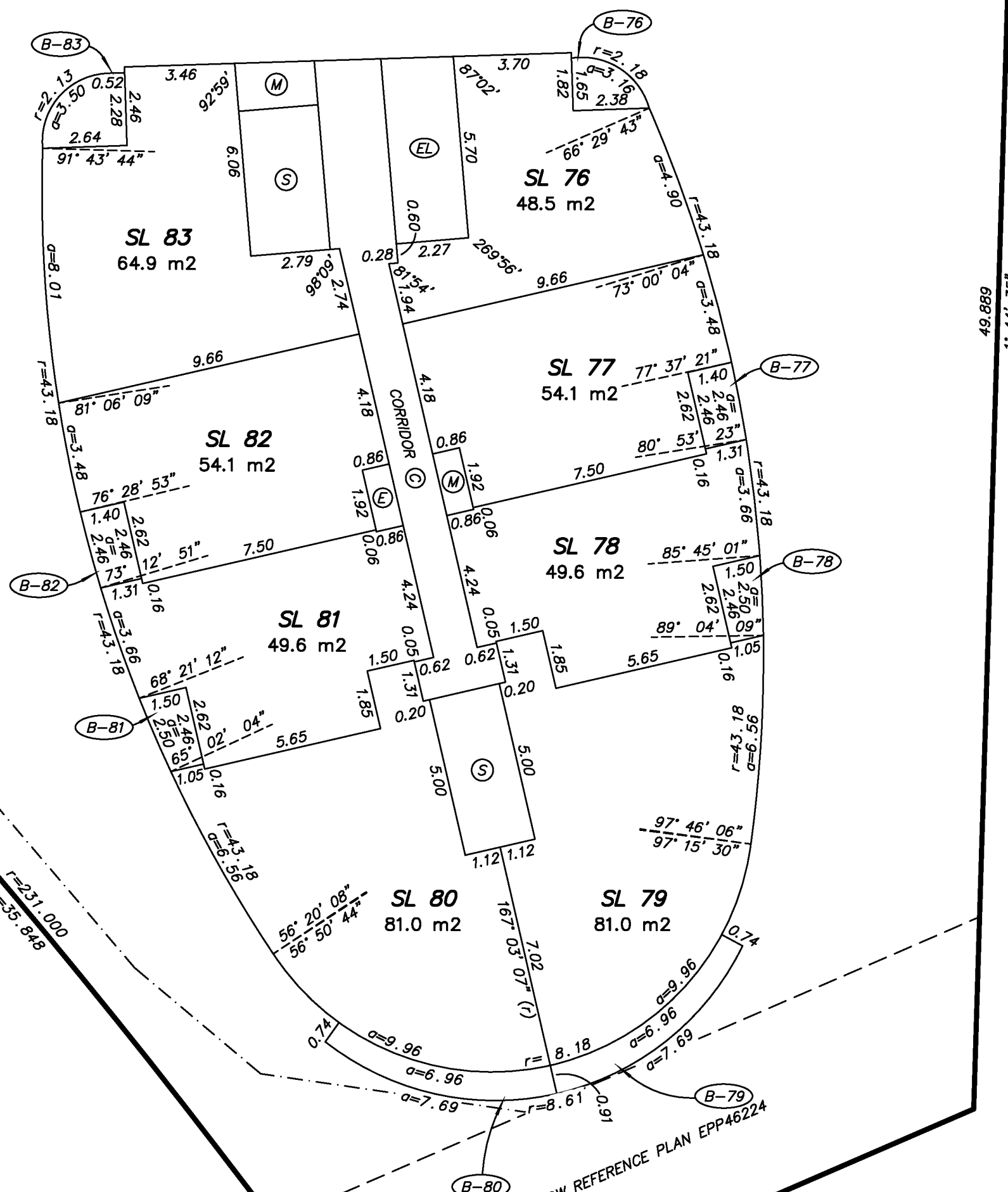
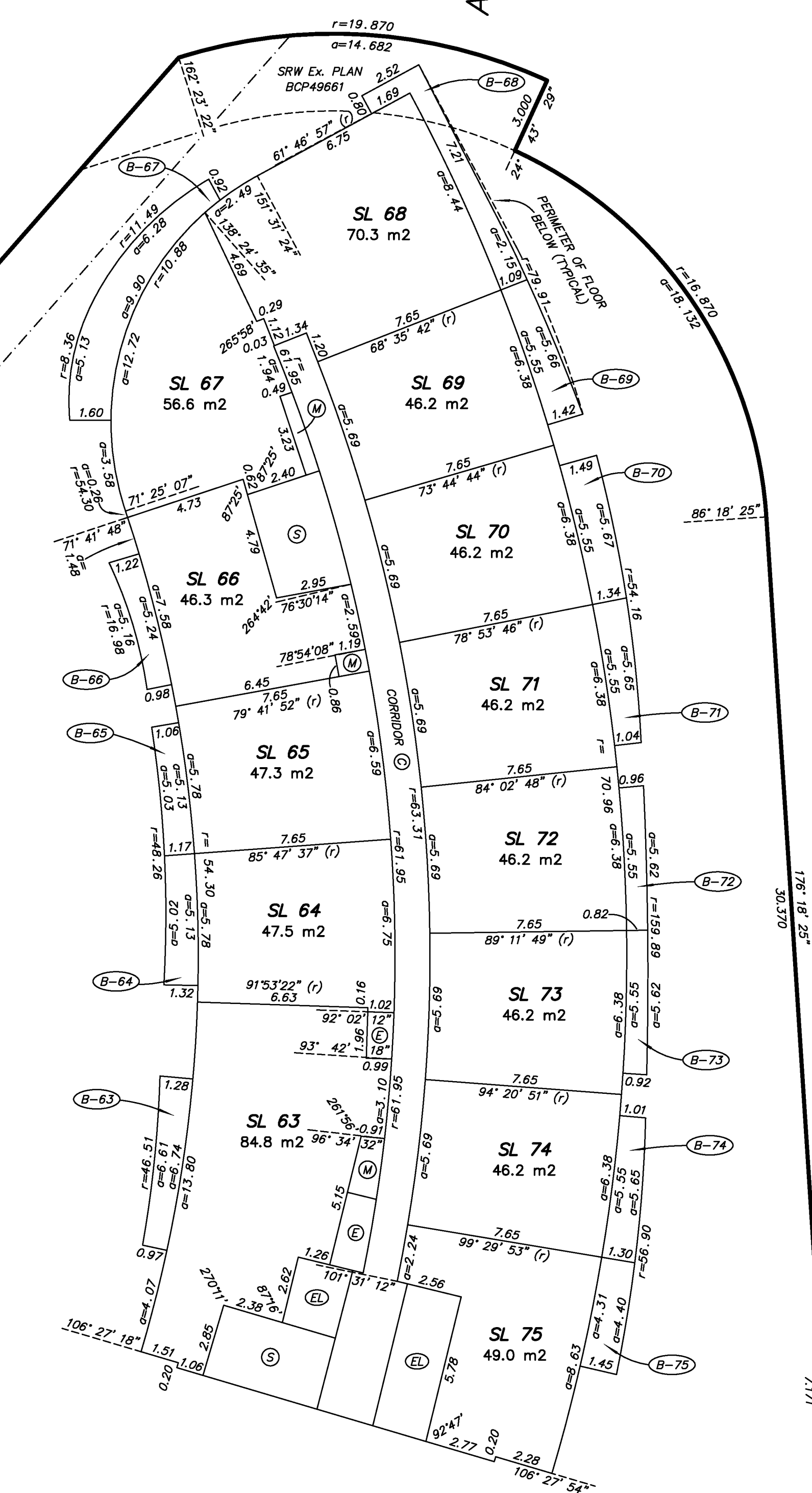
CAMBIE STREET

NELSON STREET

PACIFIC BOULEVARD

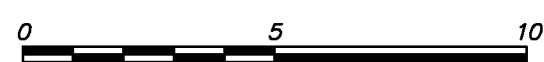
AIR SPACE PARCEL 1  
AIR SPACE PLAN EPP92087  
SRW Ex. PLAN 18541

Rem. 352  
PLAN EPP44117  
7.200  
41° 14' 09"



LEVEL 6

STRATA PLAN EPS5890



SCALE 1:150 DISTANCES ARE IN METRES

THE INTENDED PLOT SCALE OF THIS PLAN IS 560 mm IN WIDTH BY 864 mm IN HEIGHT (D SIZE) WHEN PLOTTED AT A SCALE OF 1:150.



EXPO BOULEVARD

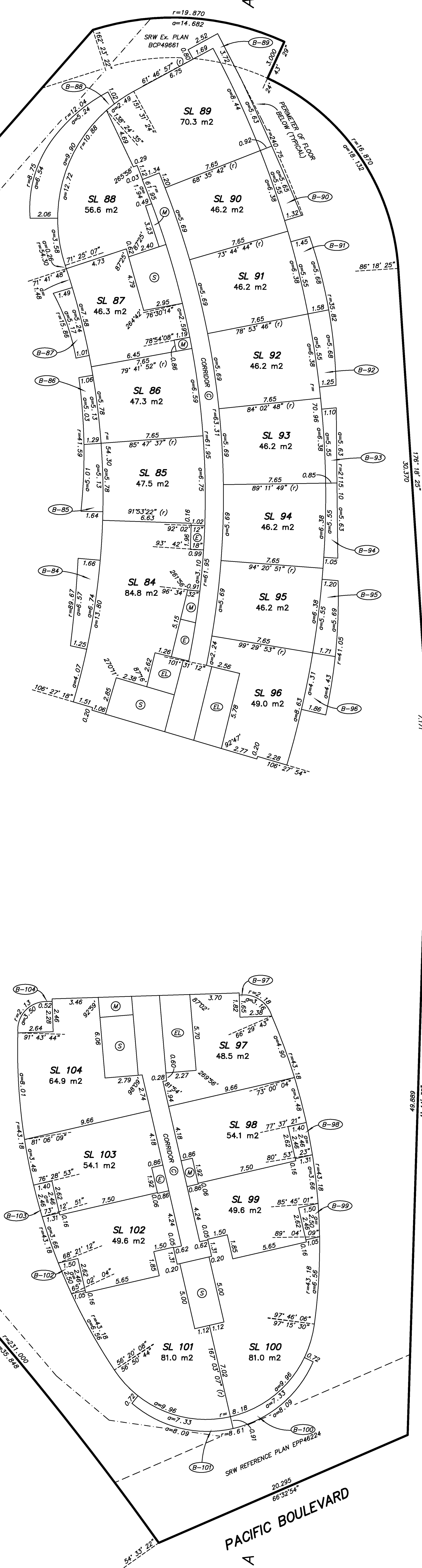
CAMBIE STREET

NELSON STREET

PACIFIC BOULEVARD

AIR SPACE PARCEL 1  
AIR SPACE PLAN EPP92087  
SRW Ex. PLAN 18541

Rem. 352  
PLAN EPP44117  
7.200  
41' 14' 09"



LEVEL 7

STRATA PLAN EPS5890

0 5 10  
SCALE 1:150 DISTANCES ARE IN METRES

THE INTENDED PLOT SCALE OF THIS PLAN IS 560 mm IN WIDTH BY 864 mm IN HEIGHT (D SIZE) WHEN PLOTTED AT A SCALE OF 1:150.



EXPO BOULEVARD

41° 14' 09"  
63.7435  
SRW REFERENCE PLAN EPP44922

Rem. 352  
PLAN EPP44117  
7.200  
41° 14' 09"

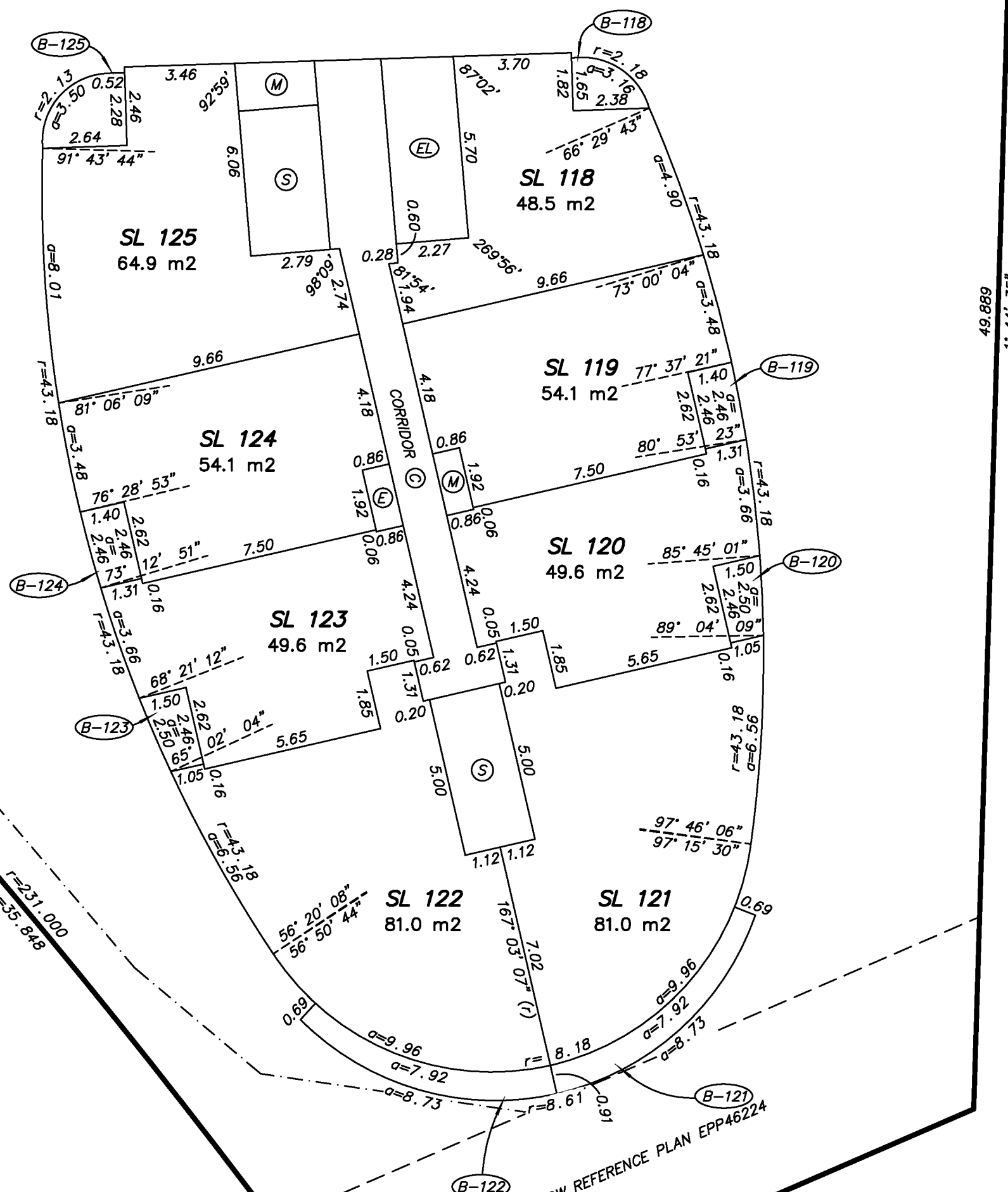
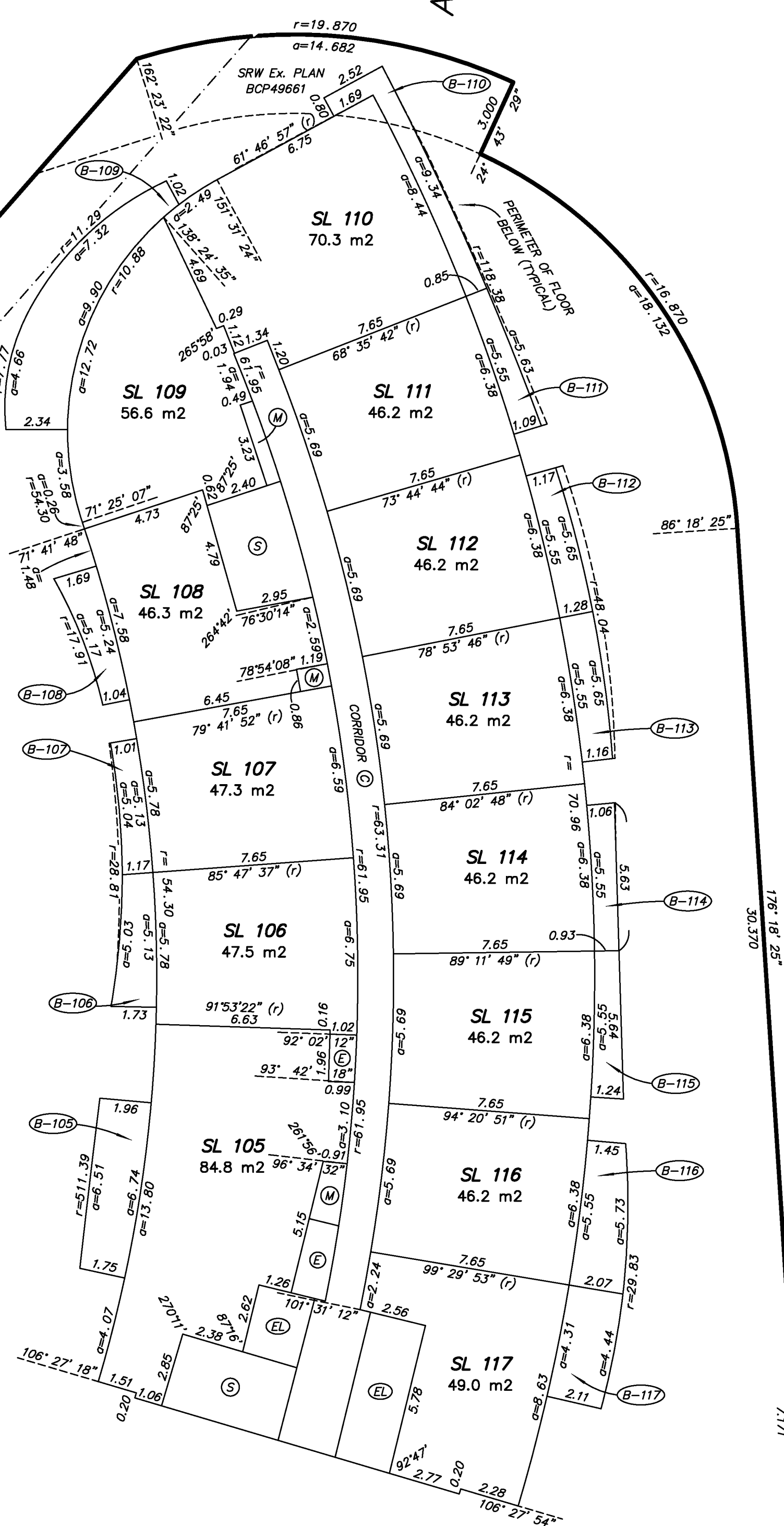
AIR SPACE PARCEL 1  
AIR SPACE PLAN EPP92087  
SRW Ex. PLAN 18541

NELSON STREET

76° 38' 53"

PACIFIC BOULEVARD

CAMBIE STREET



LEVEL 8

STRATA PLAN EPS5890

0 5 10

SCALE 1:150 DISTANCES ARE IN METRES

THE INTENDED PLOT SCALE OF THIS PLAN IS 560 mm IN WIDTH BY 864 mm IN HEIGHT (D SIZE) WHEN PLOTTED AT A SCALE OF 1:150.



EXPO BOULEVARD

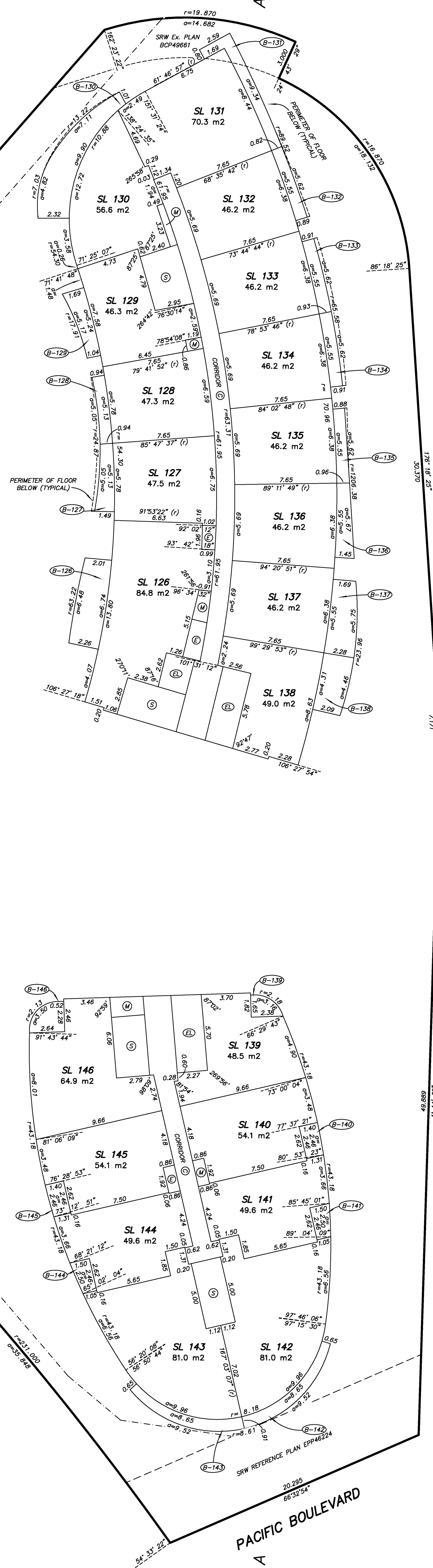
CAMBIE STREET

NELSON STREET

PACIFIC BOULEVARD

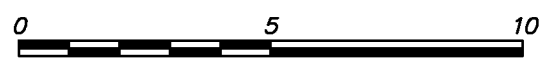
AIR SPACE PARCEL 1  
AIR SPACE PLAN EPP92087  
SRW Ex. PLAN 18541

Rem. 352  
PLAN EPP44117  
7.200  
41' 14' 09"



LEVEL 9

STRATA PLAN EPS5890



SCALE 1:150 DISTANCES ARE IN METRES

THE INTENDED PLOT SCALE OF THIS PLAN IS 560 mm IN WIDTH BY 864 mm IN HEIGHT (D SIZE) WHEN PLOTTED AT A SCALE OF 1:150.



EXPO BOULEVARD

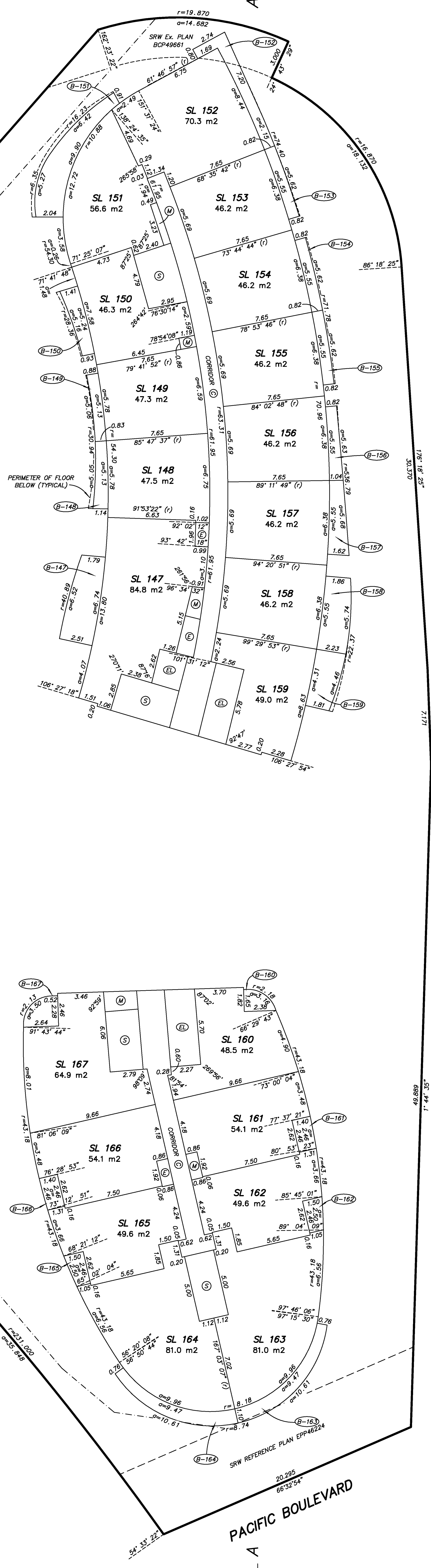
CAMBIE STREET

NELSON STREET

PACIFIC BOULEVARD

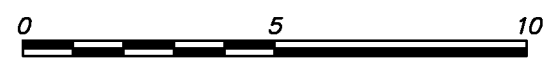
AIR SPACE PARCEL 1  
AIR SPACE PLAN EPP92087  
SRW Ex. PLAN 18541

Rem. 352  
PLAN EPP44117  
7.200  
41' 14' 09"



LEVEL 10

STRATA PLAN EPS5890



SCALE 1:150 DISTANCES ARE IN METRES

THE INTENDED PLOT SCALE OF THIS PLAN IS 560 mm IN WIDTH BY 864 mm IN HEIGHT (D SIZE) WHEN PLOTTED AT A SCALE OF 1:150.



EXPO BOULEVARD

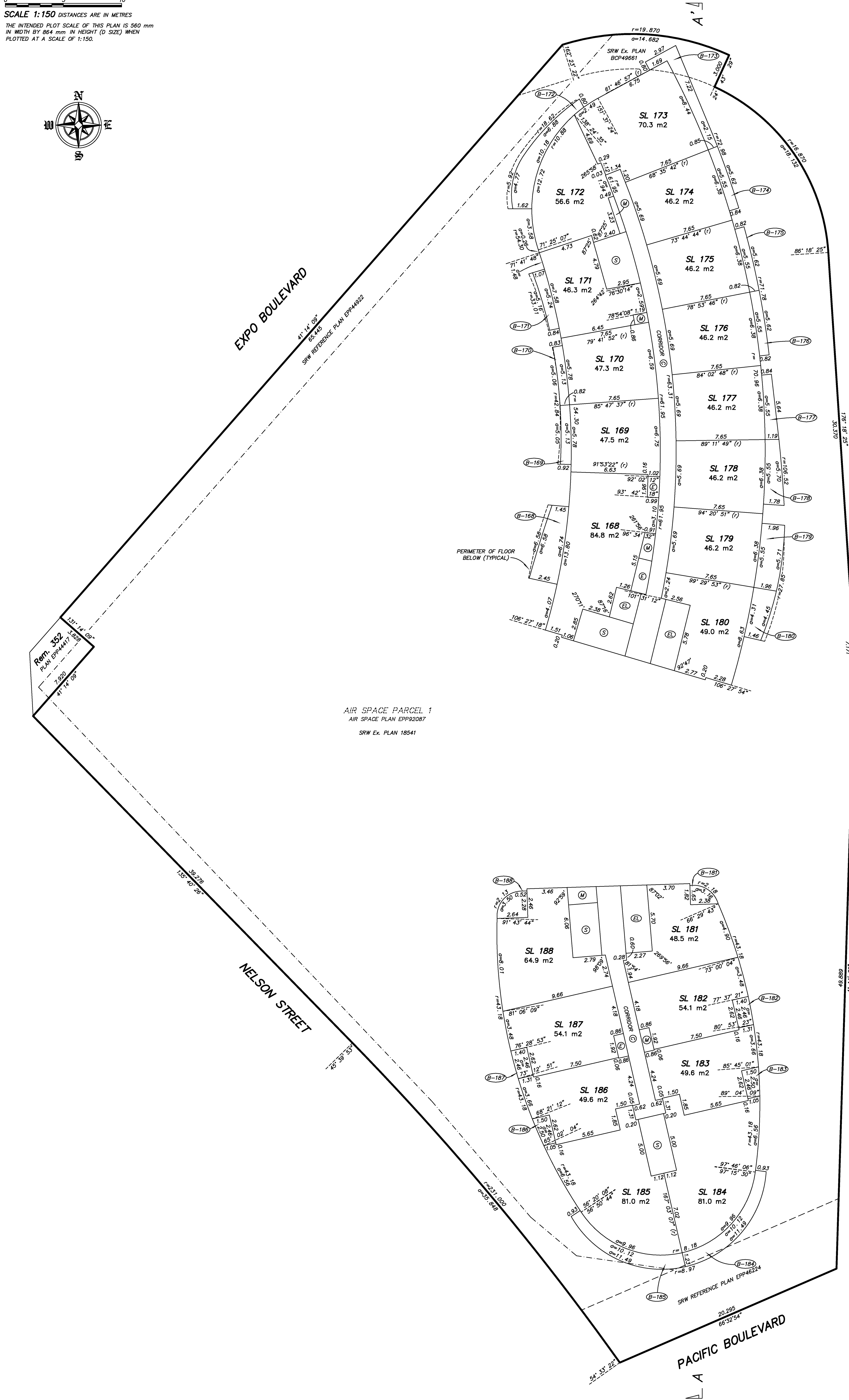
CAMBIE STREET

NELSON STREET

PACIFIC BOULEVARD

AIR SPACE PARCEL 1  
AIR SPACE PLAN EPP92087  
SRW Ex. PLAN 18541

Rem. 352  
PLAN EPP44117  
7.200  
41' 14' 09"



JESSE MORIN: BCLS  
Date: AUGUST 19, 2019  
File: 4465\Strata\Final  
Dwg: 4465-FS



LEVEL 11

STRATA PLAN EPS5890

0 5 10

SCALE 1:150 DISTANCES ARE IN METRES

THE INTENDED PLOT SCALE OF THIS PLAN IS 560 mm IN WIDTH BY 864 mm IN HEIGHT (D SIZE) WHEN PLOTTED AT A SCALE OF 1:150.



EXPO BOULEVARD

41° 14' 09"  
63.445  
SRW REFERENCE PLAN EPP44922

Rem. 352  
PLAN EPP44117  
3.850  
7.200  
41° 14' 09"

AIR SPACE PARCEL 1  
AIR SPACE PLAN EPP92087  
SRW Ex. PLAN 18541

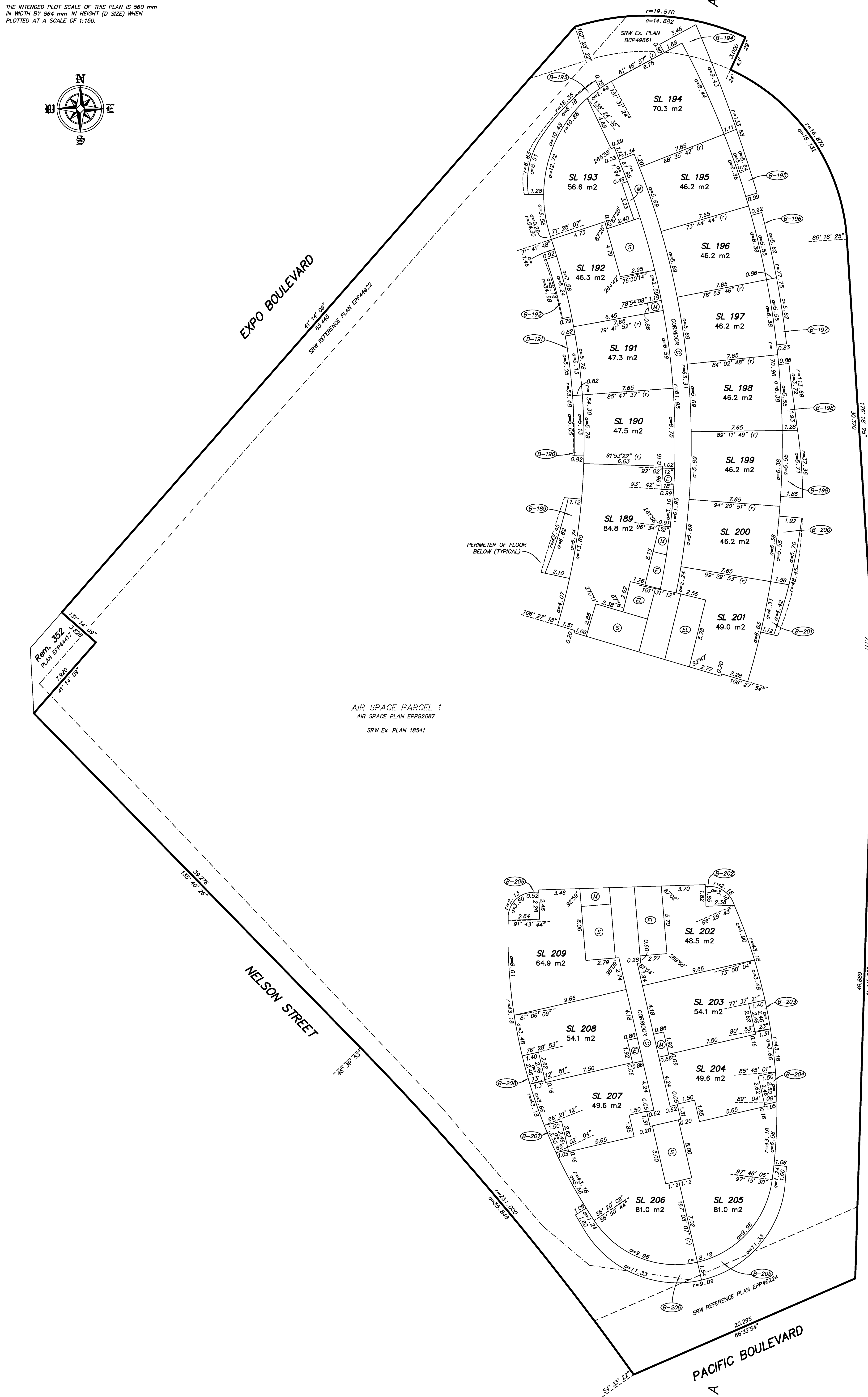
NELSON STREET

76° 38' 53"  
39.276  
135° 40' 26"

PACIFIC BOULEVARD

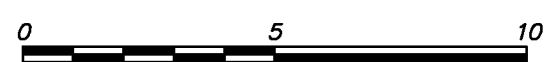


CAMBIE STREET




LEVEL 12

STRATA PLAN EPS5890



SCALE 1:150 DISTANCES ARE IN METRES

THE INTENDED PLOT SCALE OF THIS PLAN IS 560 mm IN WIDTH BY 864 mm IN HEIGHT (D SIZE) WHEN PLOTTED AT A SCALE OF 1:150.



EXPO BOULEVARD

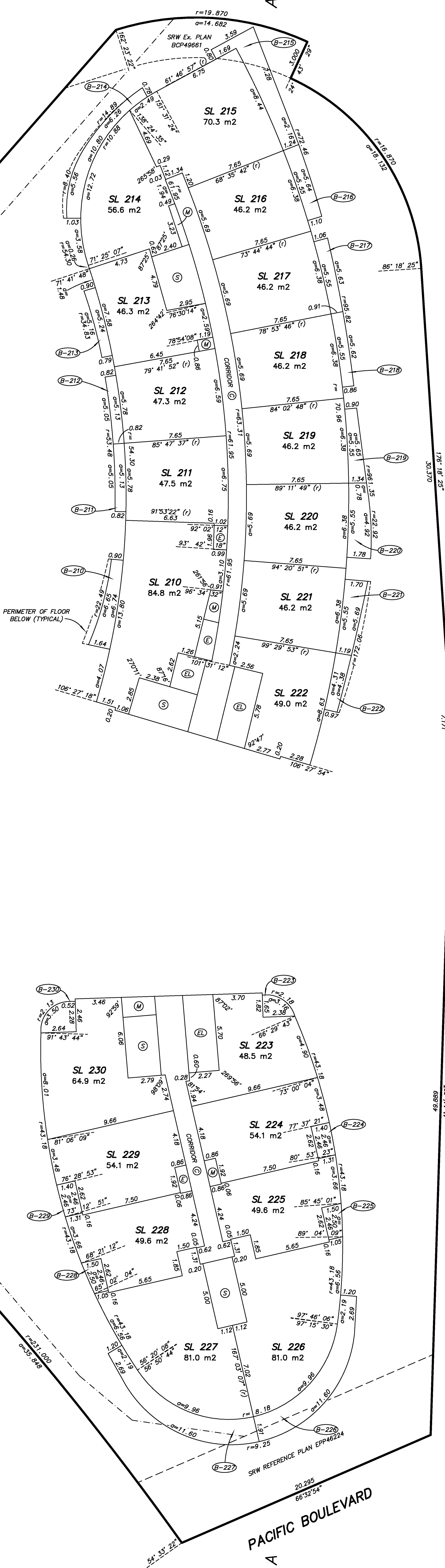
CAMBIE STREET

NELSON STREET

PACIFIC BOULEVARD

AIR SPACE PARCEL 1  
AIR SPACE PLAN EPP92087  
SRW Ex. PLAN 18541

Rem. 352  
PLAN EPP44117  
7.200  
41' 14' 09"




LEVEL 13

STRATA PLAN EPS5890

0 5 10

SCALE 1:150 DISTANCES ARE IN METRES

THE INTENDED PLOT SCALE OF THIS PLAN IS 560 mm IN WIDTH BY 864 mm IN HEIGHT (D SIZE) WHEN PLOTTED AT A SCALE OF 1:150.



EXPO BOULEVARD

41° 14' 09"  
63° 44' 45"  
SRW REFERENCE PLAN EPP44922

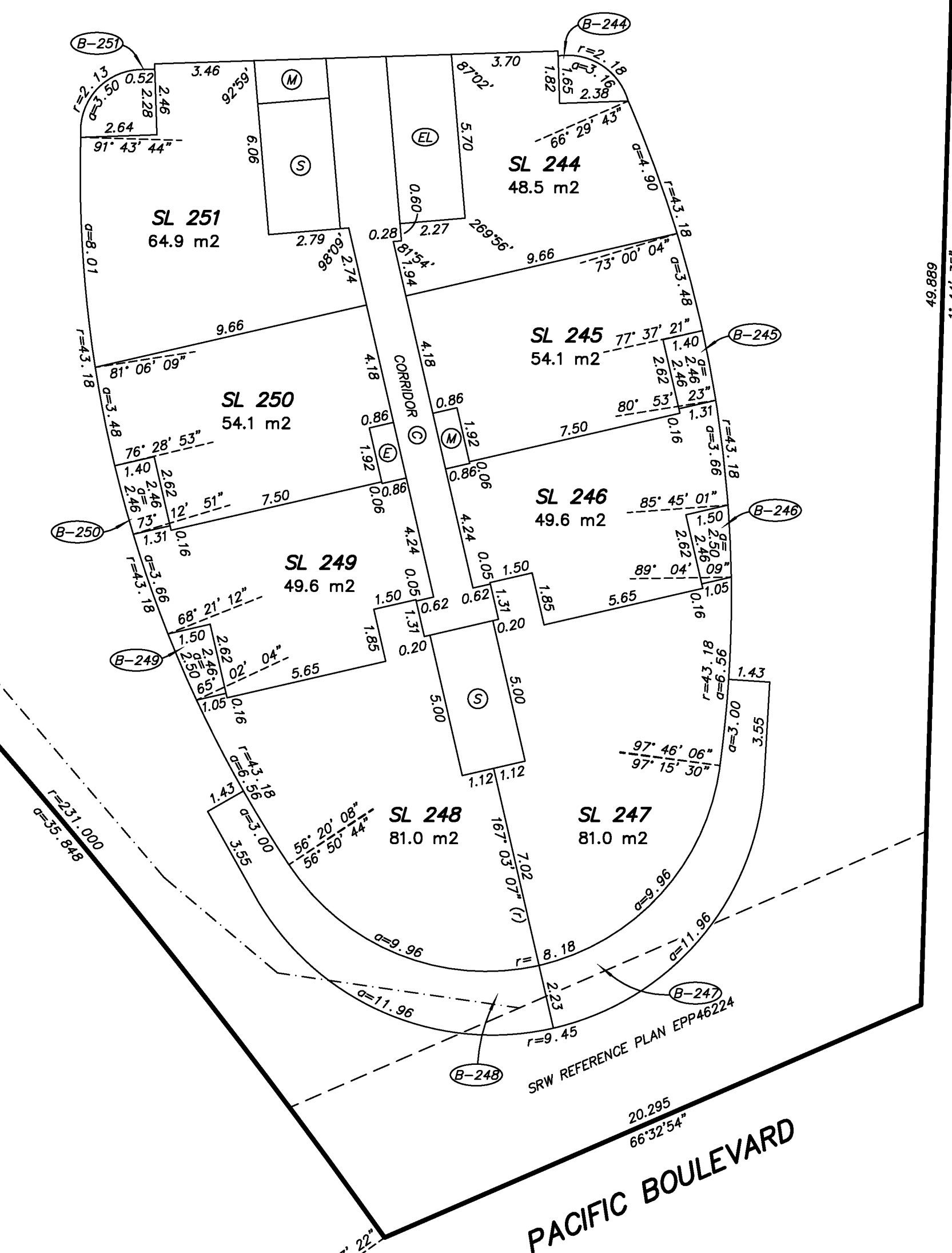
Rem. 352  
PLAN EPP44117  
7.200  
41° 14' 09"

AIR SPACE PARCEL 1  
AIR SPACE PLAN EPP92087  
SRW Ex. PLAN 18541

NELSON STREET

76° 38' 53"

39.276  
135° 40' 26"



PACIFIC BOULEVARD

CAMBIE STREET

LEVEL 14

STRATA PLAN EPS5890

0 5 10  
SCALE 1:150 DISTANCES ARE IN METRES

THE INTENDED PLOT SCALE OF THIS PLAN IS 560 mm IN WIDTH BY 864 mm IN HEIGHT (D SIZE) WHEN PLOTTED AT A SCALE OF 1:150.



EXPO BOULEVARD

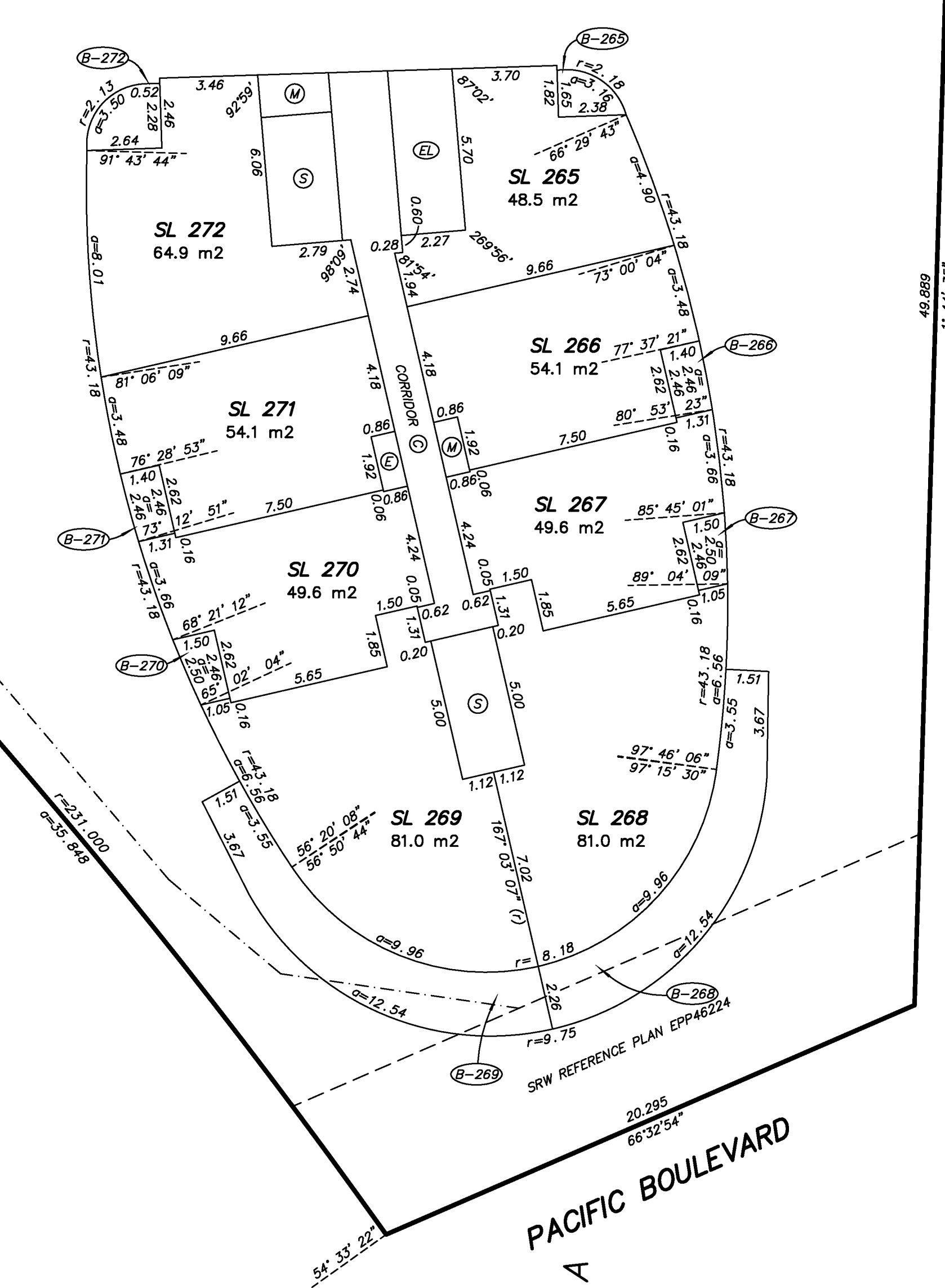
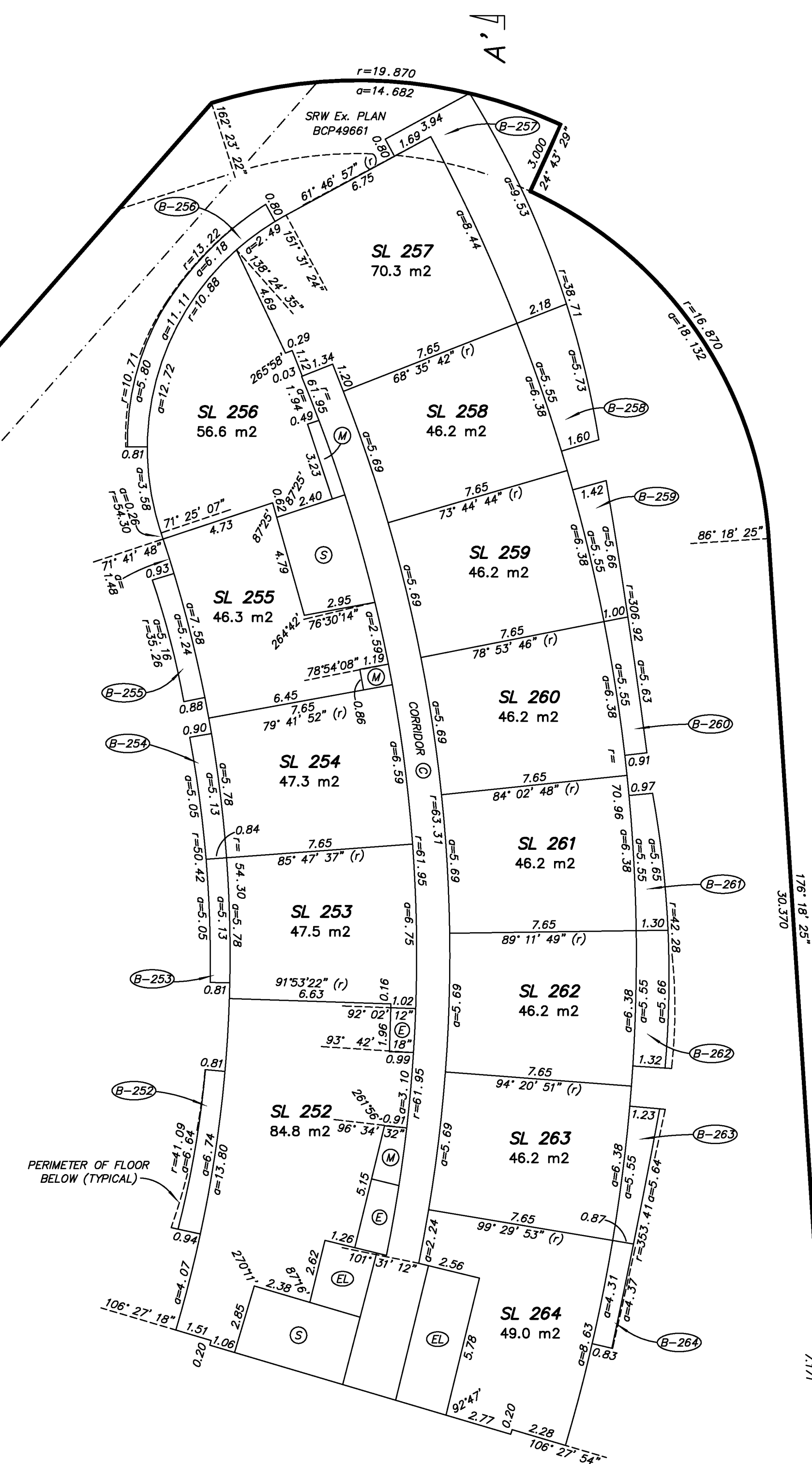
CAMBIE STREET

NELSON STREET

PACIFIC BOULEVARD

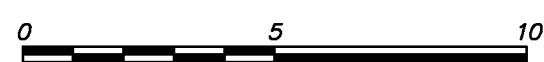
AIR SPACE PARCEL 1  
AIR SPACE PLAN EPP92087  
SRW Ex. PLAN 18541

Rem. 352  
PLAN EPP44117  
7.200  
41' 14' 09"




LEVEL 15

STRATA PLAN EPS5890



SCALE 1:150 DISTANCES ARE IN METRES

THE INTENDED PLOT SCALE OF THIS PLAN IS 560 mm IN WIDTH BY 864 mm IN HEIGHT (D SIZE) WHEN PLOTTED AT A SCALE OF 1:150.



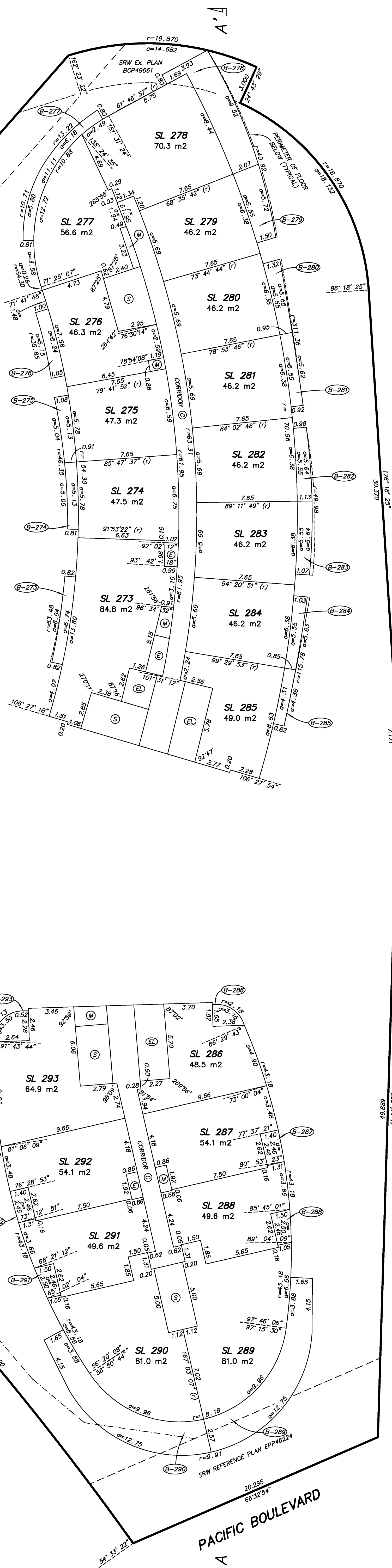
EXPO BOULEVARD

AIR SPACE PARCEL 1  
AIR SPACE PLAN EPP92087  
SRW Ex. PLAN 18541

NELSON STREET

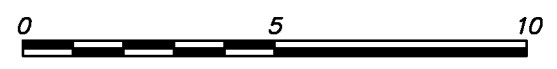
PACIFIC BOULEVARD

CAMBIE STREET



LEVEL 16

STRATA PLAN EPS5890



SCALE 1:150 DISTANCES ARE IN METRES

THE INTENDED PLOT SCALE OF THIS PLAN IS 560 mm IN WIDTH BY 864 mm IN HEIGHT (D SIZE) WHEN PLOTTED AT A SCALE OF 1:150.



EXPO BOULEVARD

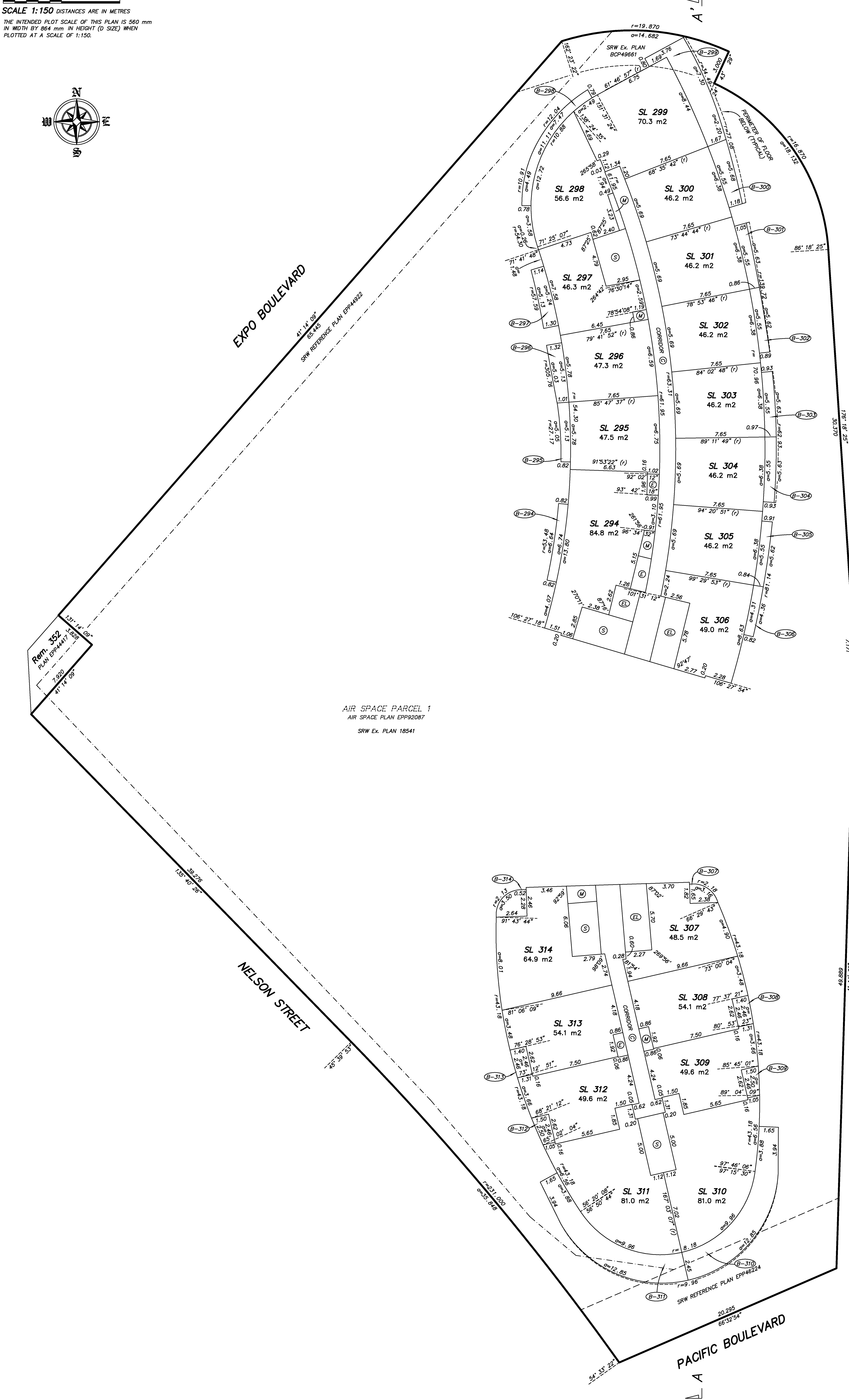
CAMBIE STREET

NELSON STREET

PACIFIC BOULEVARD

AIR SPACE PARCEL 1  
AIR SPACE PLAN EPP92087  
SRW Ex. PLAN 18541

Rem. 352  
PLAN EPP44117  
7.200  
41° 14' 09"



JESSE MORIN: BCLS  
Date: AUGUST 19, 2019  
File: 4465\Strata\Final  
Dwg: 4465-FS



LEVEL 17

STRATA PLAN EPS5890

0 5 10

SCALE 1:150 DISTANCES ARE IN METRES

THE INTENDED PLOT SCALE OF THIS PLAN IS 560 mm IN WIDTH BY 864 mm IN HEIGHT (D SIZE) WHEN PLOTTED AT A SCALE OF 1:150.



EXPO BOULEVARD

41° 14' 09"  
63.7445  
SRW REFERENCE PLAN EPP44922

Rem. 352  
PLAN EPP44117  
7.820  
41° 14' 09"

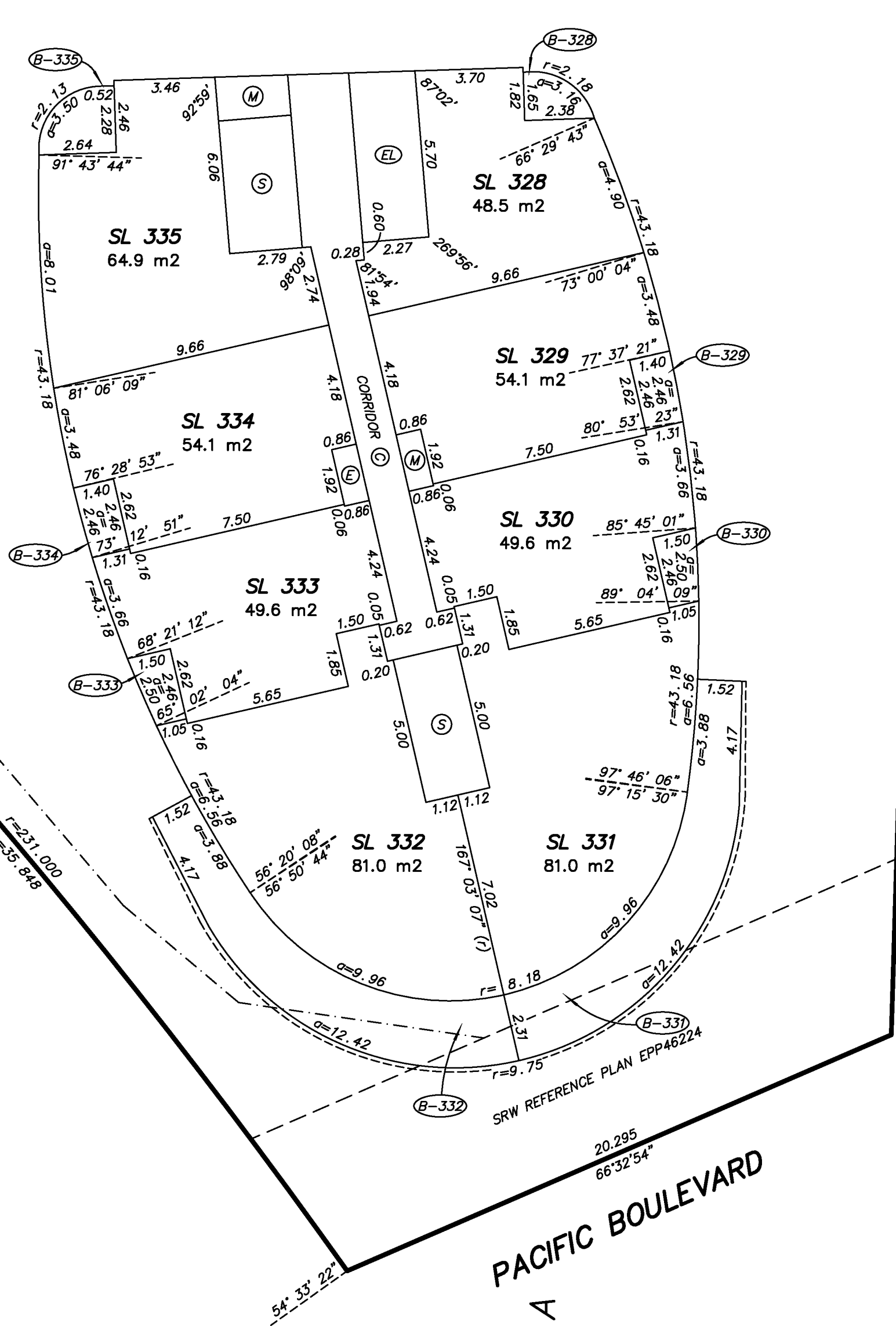
AIR SPACE PARCEL 1  
AIR SPACE PLAN EPP92087  
SRW Ex. PLAN 18541

NELSON STREET

76° 38' 53"

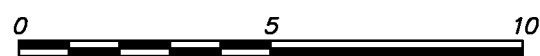
PACIFIC BOULEVARD

CAMBIE STREET



LEVEL 18

STRATA PLAN EPS5890



SCALE 1:150 DISTANCES ARE IN METRES

THE INTENDED PLOT SCALE OF THIS PLAN IS 560 mm IN WIDTH BY 864 mm IN HEIGHT (D SIZE) WHEN PLOTTED AT A SCALE OF 1:150.



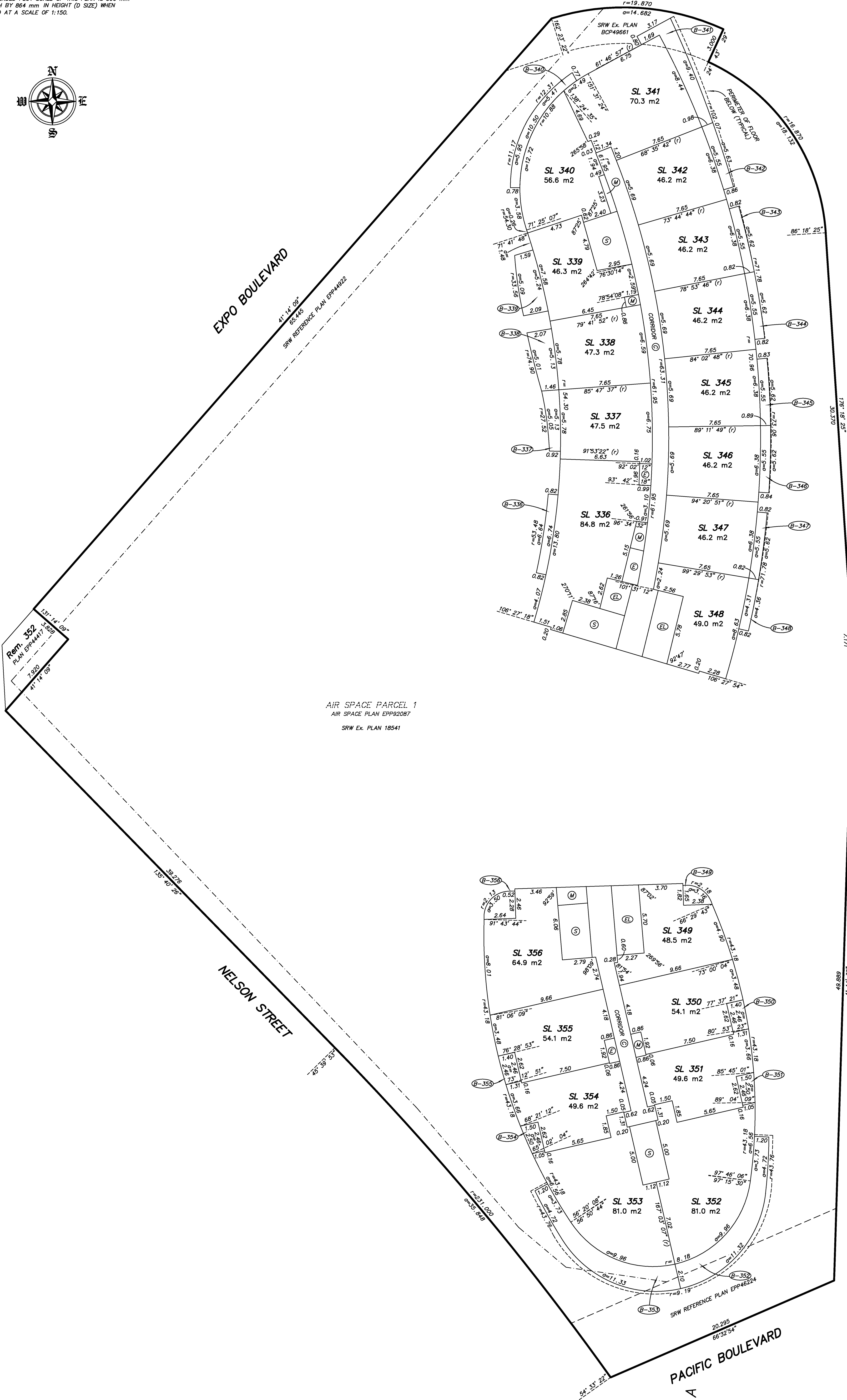
EXPO BOULEVARD

CAMBIE STREET

NELSON STREET

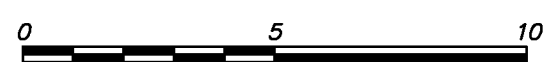
PACIFIC BOULEVARD

AIR SPACE PARCEL 1  
AIR SPACE PLAN EPP92087  
SRW Ex. PLAN 18541



LEVEL 19

STRATA PLAN EPS5890



SCALE 1:150 DISTANCES ARE IN METRES

THE INTENDED PLOT SCALE OF THIS PLAN IS 560 mm IN WIDTH BY 864 mm IN HEIGHT (D SIZE) WHEN PLOTTED AT A SCALE OF 1:150.



EXPO BOULEVARD

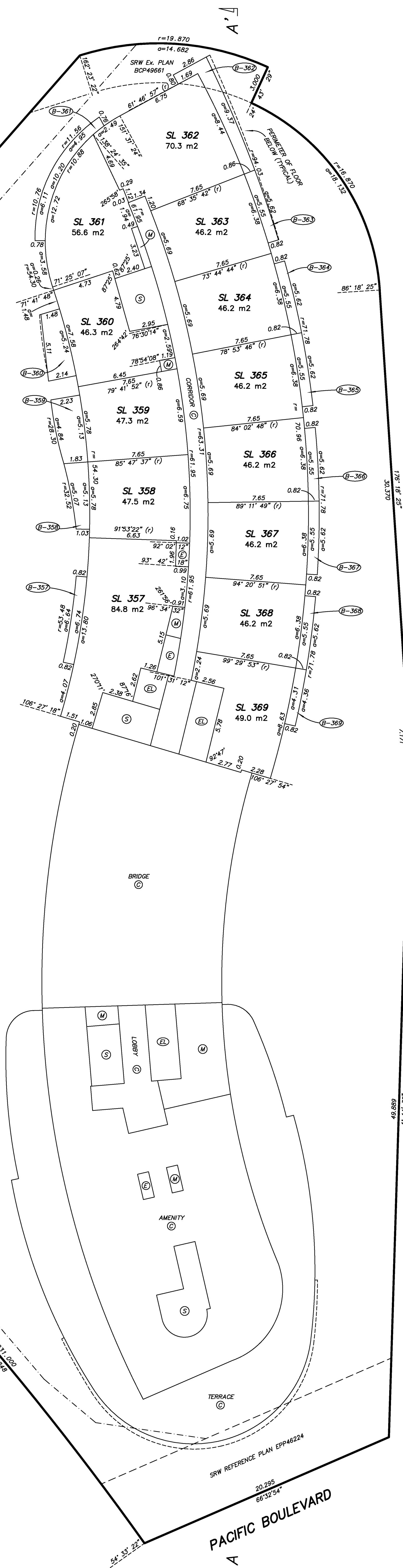
Rem. 352  
PLAN EPP44117  
7.20  
41° 14' 09"

AIR SPACE PARCEL 1  
AIR SPACE PLAN EPP92087  
SRW Ex. PLAN 18541

NELSON STREET

PACIFIC BOULEVARD

CAMBIE STREET



LEVEL 20

STRATA PLAN EPS5890

0 5 10  
SCALE 1:150 DISTANCES ARE IN METRES

THE INTENDED PLOT SCALE OF THIS PLAN IS 560 mm IN WIDTH BY 864 mm IN HEIGHT (D SIZE) WHEN PLOTTED AT A SCALE OF 1:150.



EXPO BOULEVARD

NELSON STREET

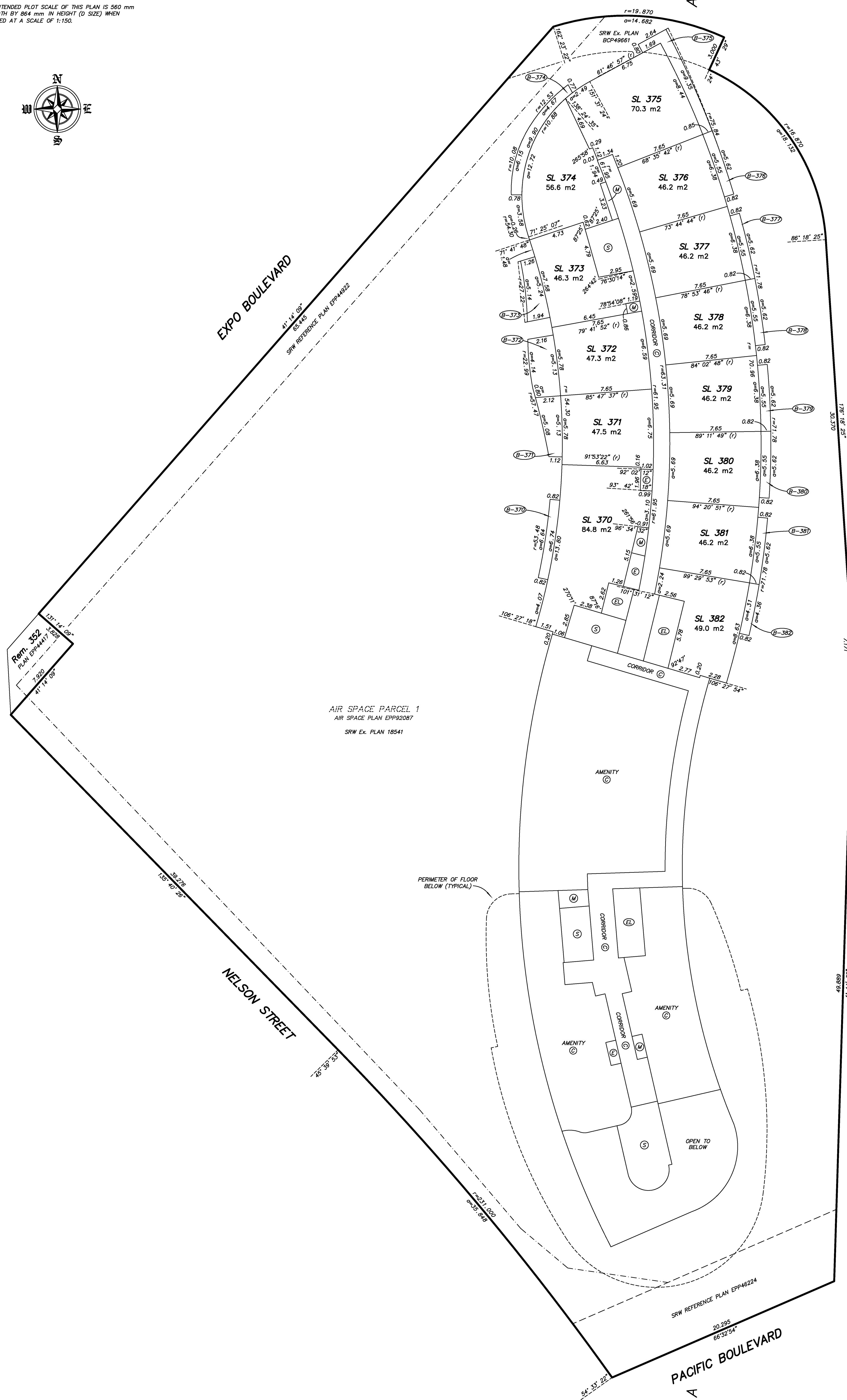
PACIFIC BOULEVARD

CAMBIE STREET

Rem. 352  
PLAN EPP44117  
7.200  
41° 14' 09"

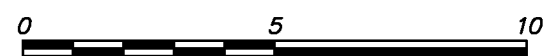
AIR SPACE PARCEL 1  
AIR SPACE PLAN EPP92087  
SRW Ex. PLAN 18541

PERIMETER OF FLOOR BELOW (TYPICAL)




LEVEL 21

STRATA PLAN EPS5890



SCALE 1:150 DISTANCES ARE IN METRES

THE INTENDED PLOT SCALE OF THIS PLAN IS 560 mm IN WIDTH BY 864 mm IN HEIGHT (D SIZE) WHEN PLOTTED AT A SCALE OF 1:150.



EXPO BOULEVARD

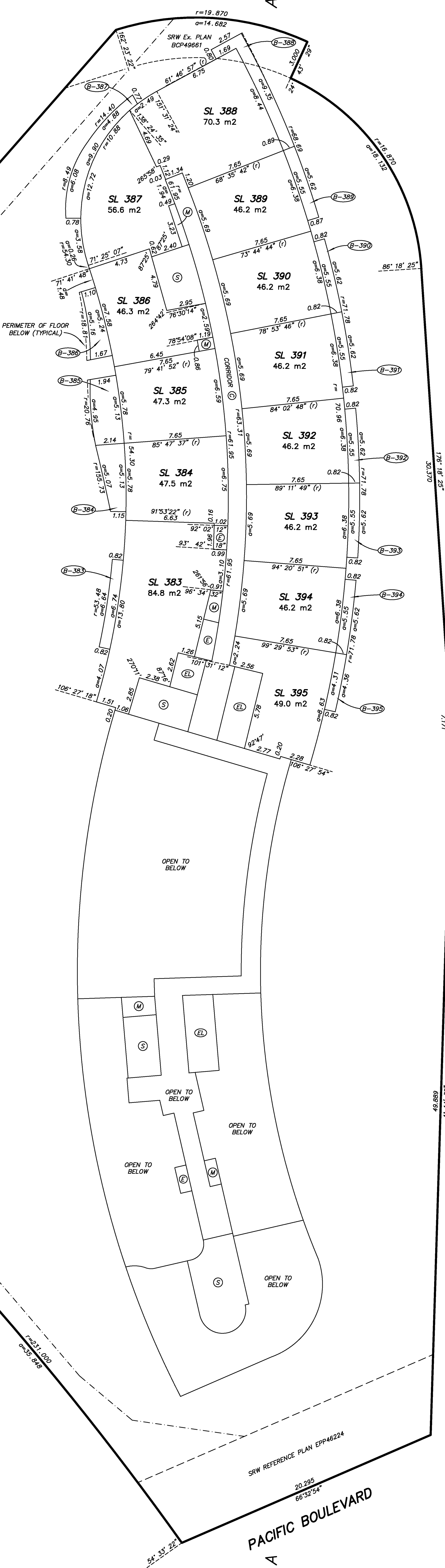
NELSON STREET

CAMBIE STREET

PACIFIC BOULEVARD

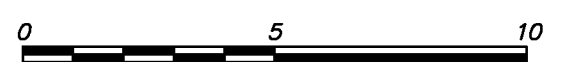
AIR SPACE PARCEL 1  
AIR SPACE PLAN EPP92087  
SRW Ex. PLAN 18541

Rem. 352  
PLAN EPP44117  
7.820  
41° 14' 09"



LEVEL 22

STRATA PLAN EPS5890



SCALE 1:150 DISTANCES ARE IN METRES

THE INTENDED PLOT SCALE OF THIS PLAN IS 560 mm IN WIDTH BY 864 mm IN HEIGHT (D SIZE) WHEN PLOTTED AT A SCALE OF 1:150.

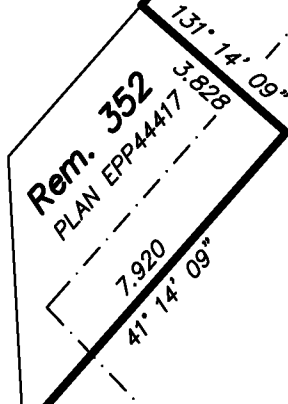


EXPO BOULEVARD

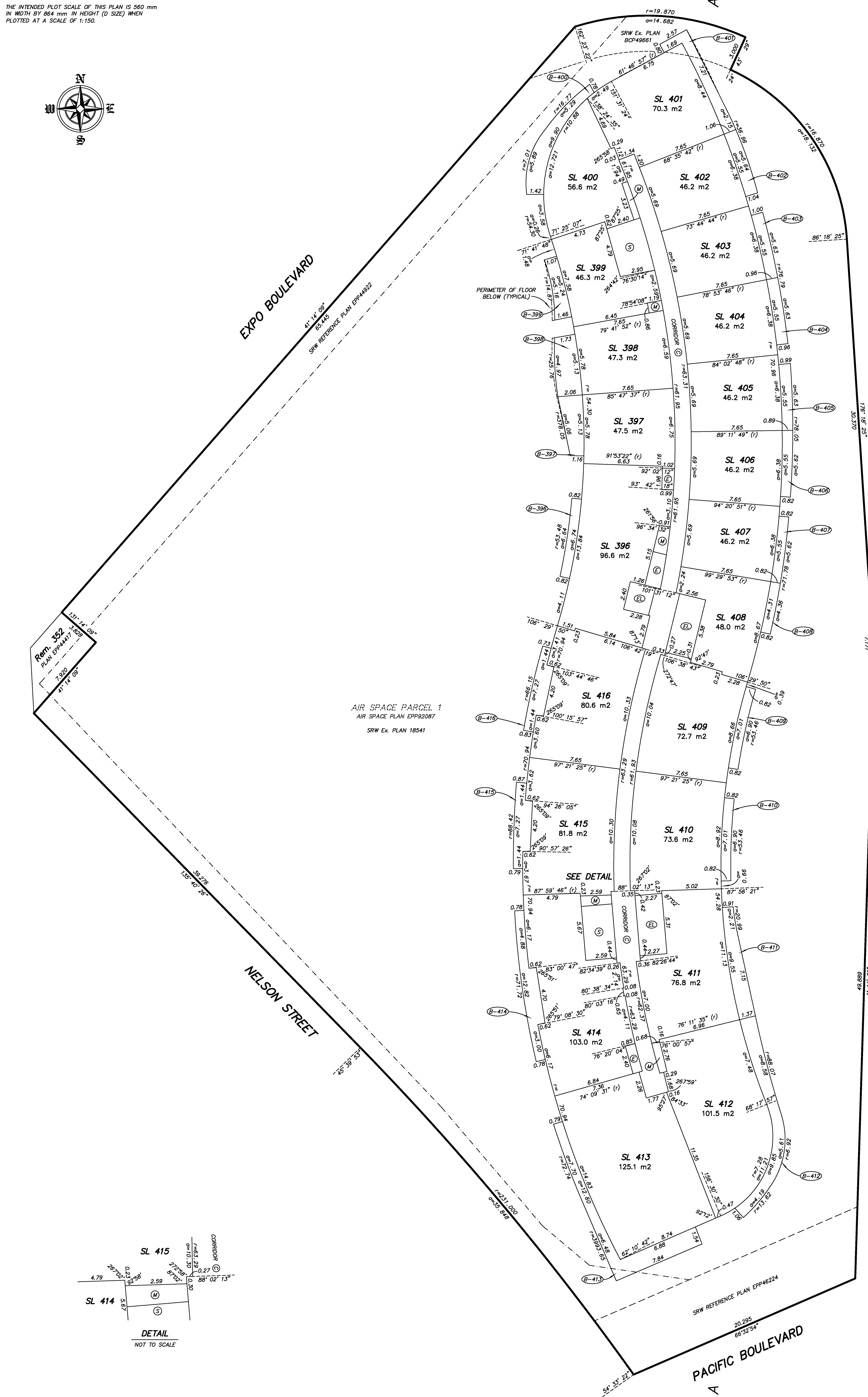
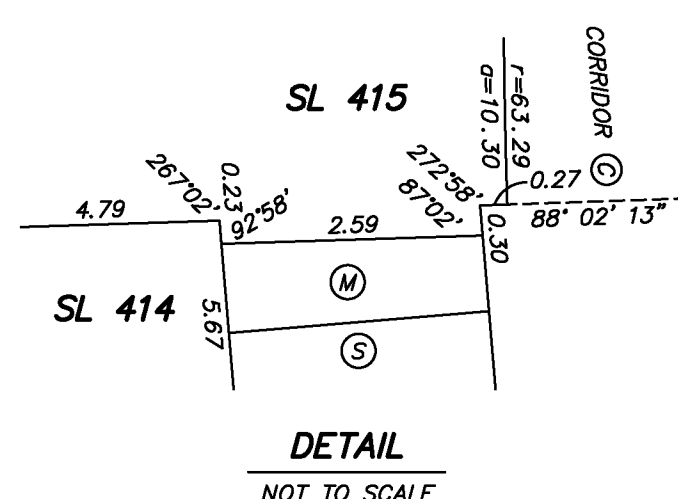
CAMBIE STREET

NELSON STREET

PACIFIC BOULEVARD

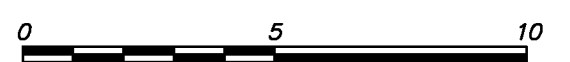


AIR SPACE PARCEL 1  
AIR SPACE PLAN EPP92087  
SRW Ex. PLAN 18541



LEVEL 23

STRATA PLAN EPS5890



SCALE 1:150 DISTANCES ARE IN METRES

THE INTENDED PLOT SCALE OF THIS PLAN IS 560 mm IN WIDTH BY 864 mm IN HEIGHT (D SIZE) WHEN PLOTTED AT A SCALE OF 1:150.

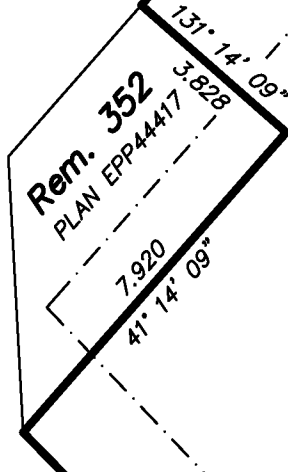


EXPO BOULEVARD

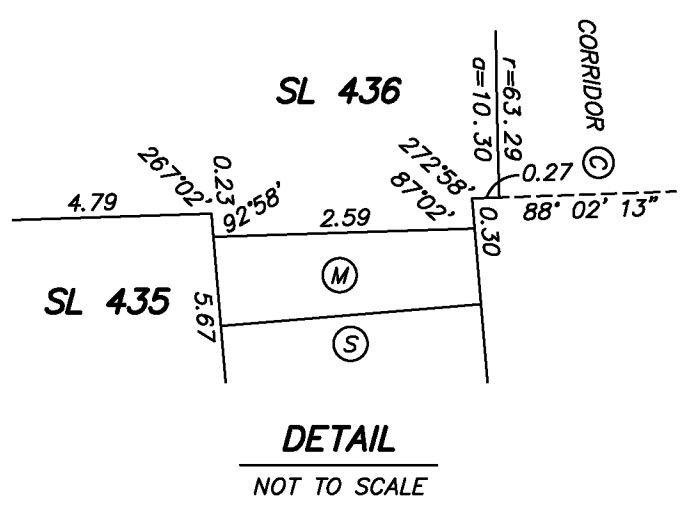
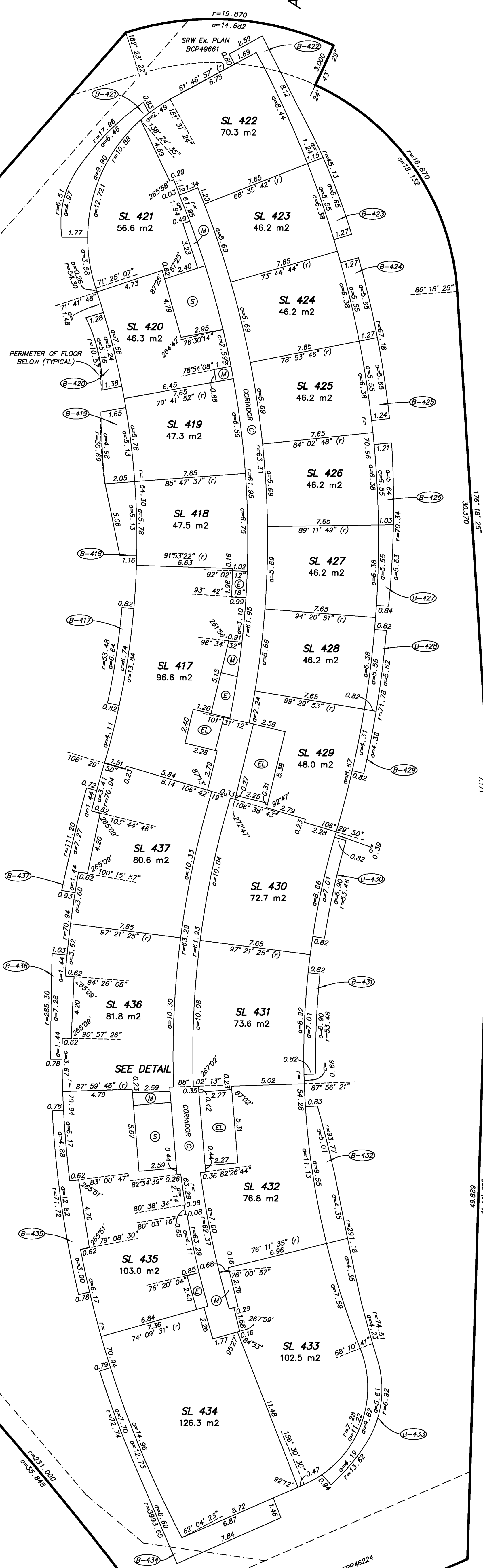
CAMBIE STREET

NELSON STREET

PACIFIC BOULEVARD



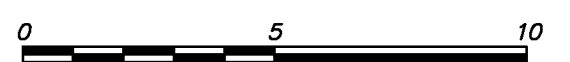
AIR SPACE PARCEL 1  
AIR SPACE PLAN EPP92087  
SRW Ex. PLAN 18541



DETAIL  
NOT TO SCALE

LEVEL 24

STRATA PLAN EPS5890



SCALE 1:150 DISTANCES ARE IN METRES

THE INTENDED PLOT SCALE OF THIS PLAN IS 560 mm IN WIDTH BY 864 mm IN HEIGHT (D SIZE) WHEN PLOTTED AT A SCALE OF 1:150.

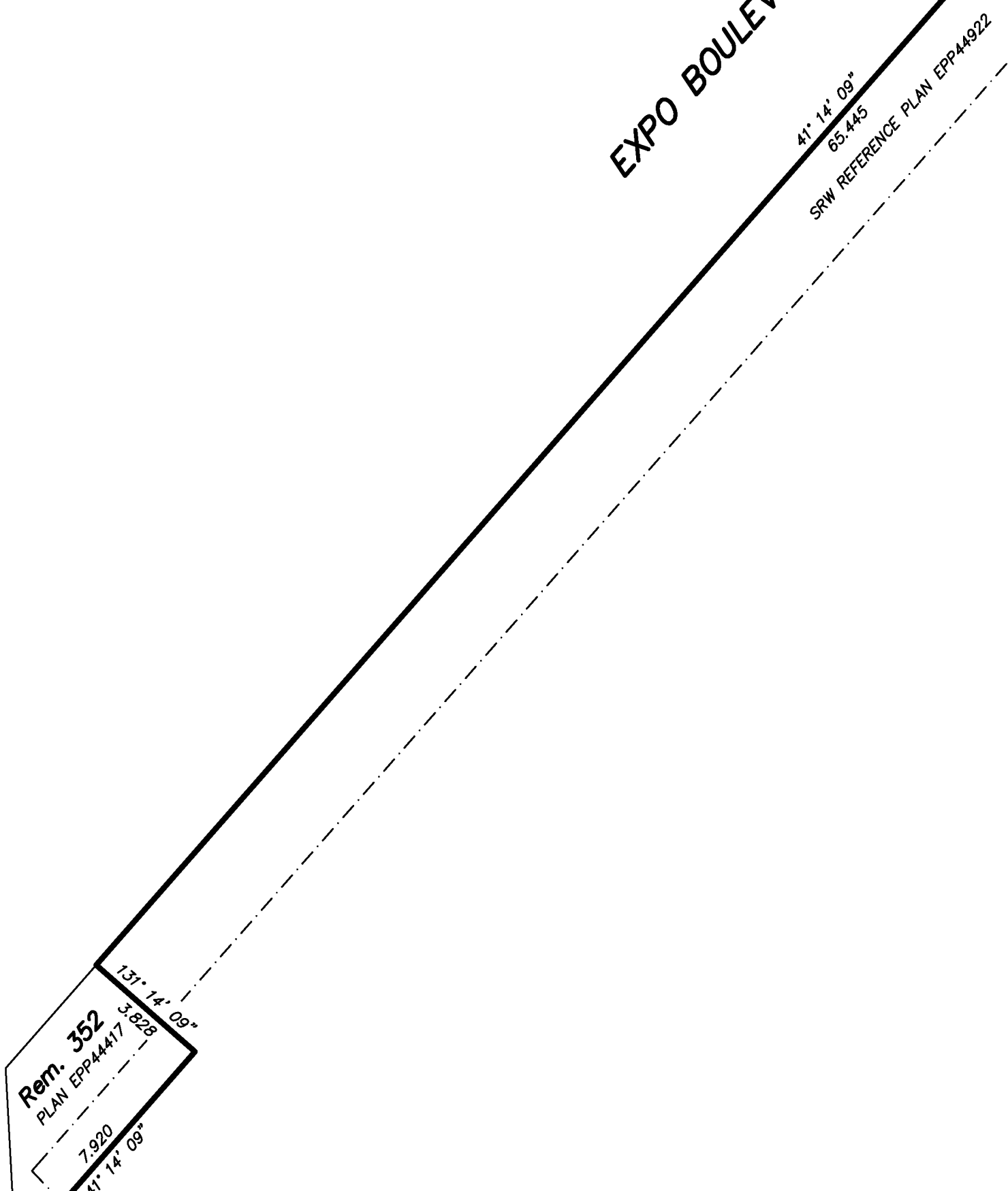


EXPO BOULEVARD

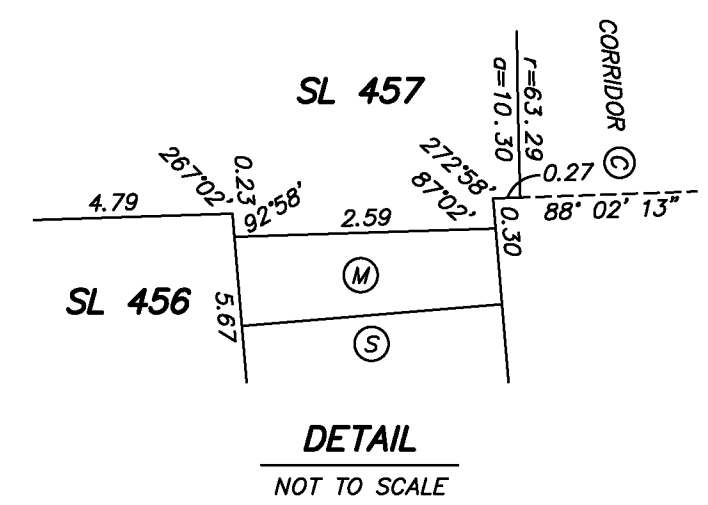
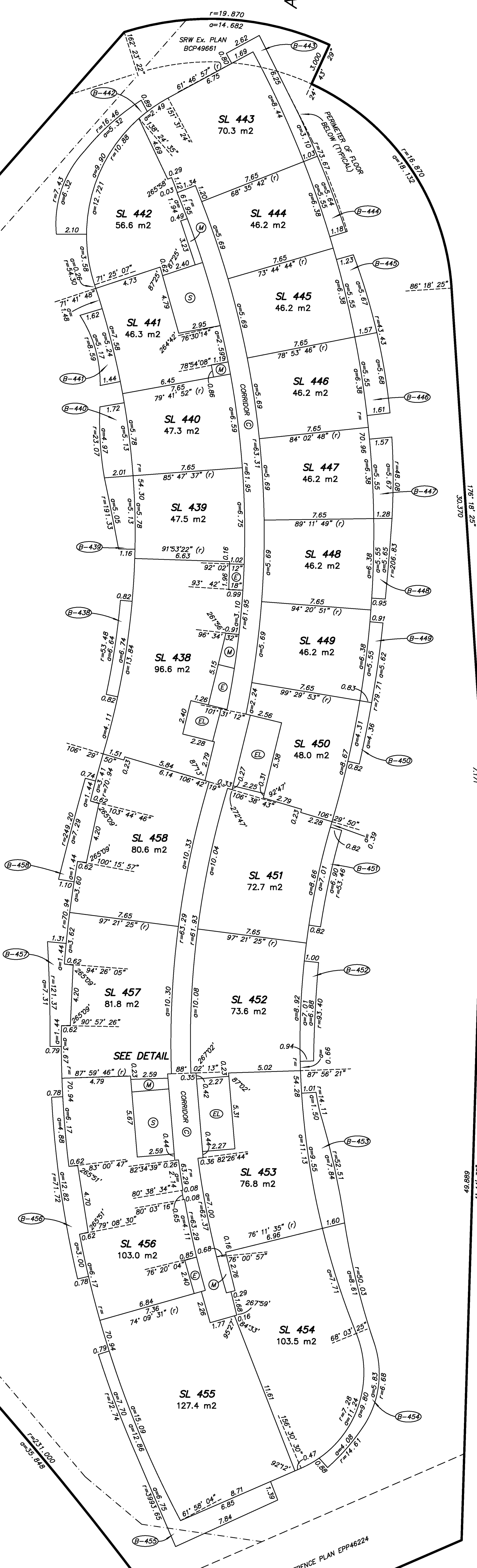
NELSON STREET

CAMBIE STREET

PACIFIC BOULEVARD



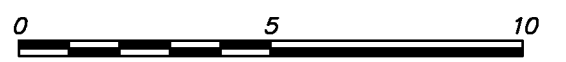
AIR SPACE PARCEL 1  
AIR SPACE PLAN EPP92087  
SRW Ex. PLAN 18541



DETAIL  
NOT TO SCALE

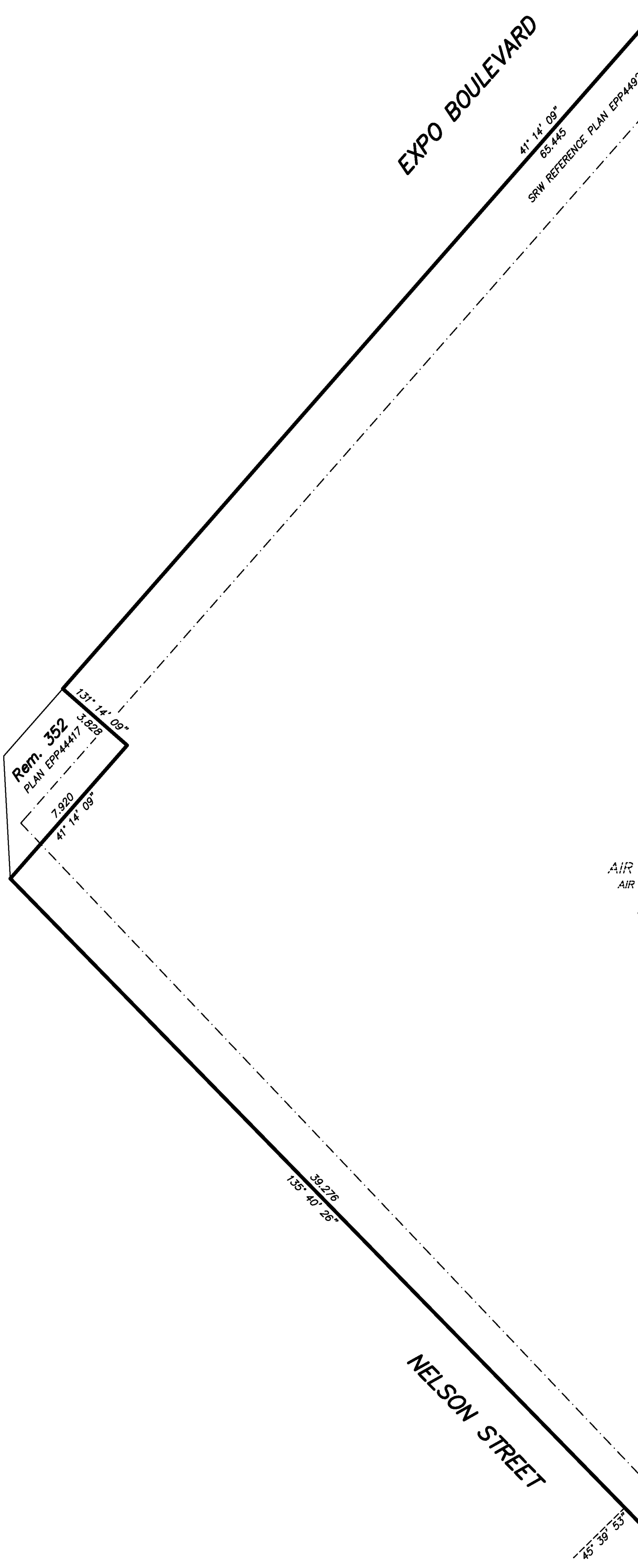

LEVEL 25

STRATA PLAN EPS5890

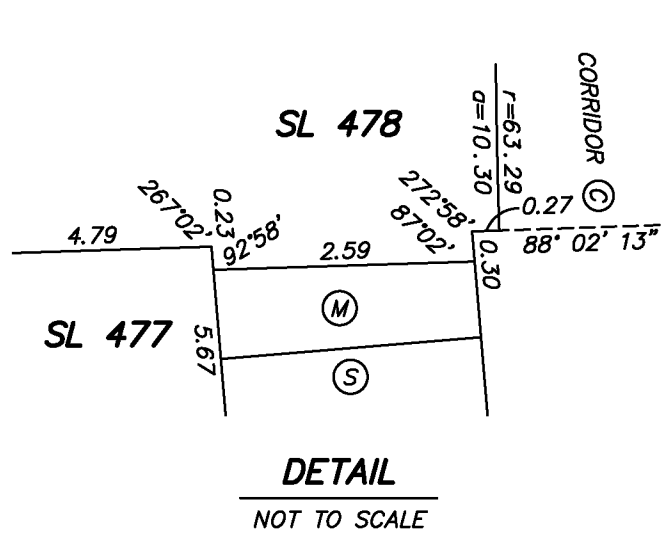
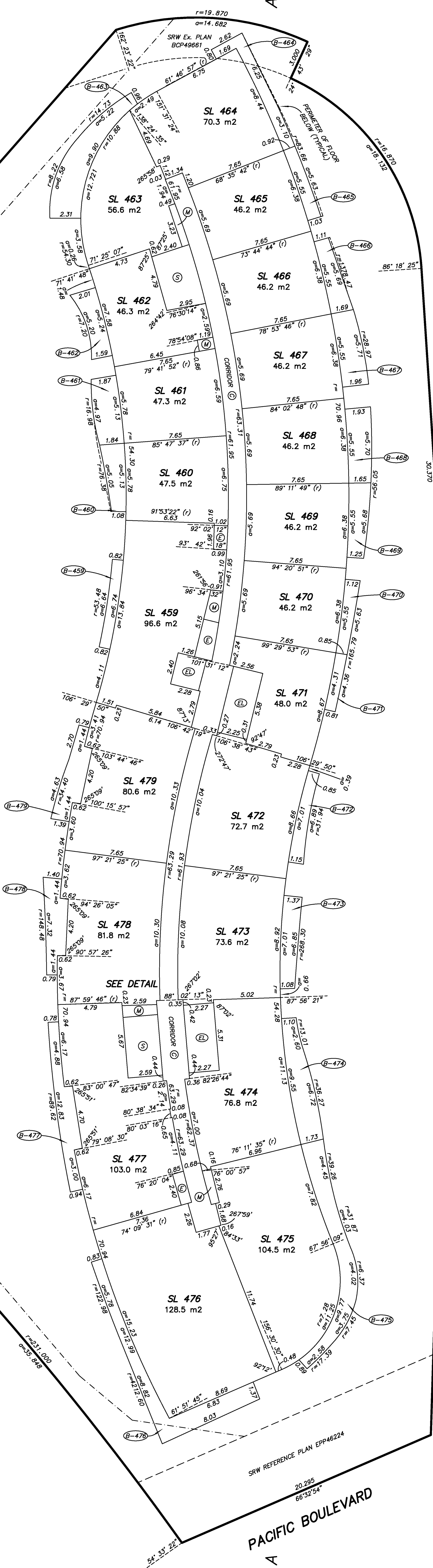


SCALE 1:150 DISTANCES ARE IN METRES

THE INTENDED PLOT SCALE OF THIS PLAN IS 560 mm IN WIDTH BY 864 mm IN HEIGHT (D SIZE) WHEN PLOTTED AT A SCALE OF 1:150.



AIR SPACE PARCEL 1  
AIR SPACE PLAN EPP92087  
SRW Ex. PLAN 18541

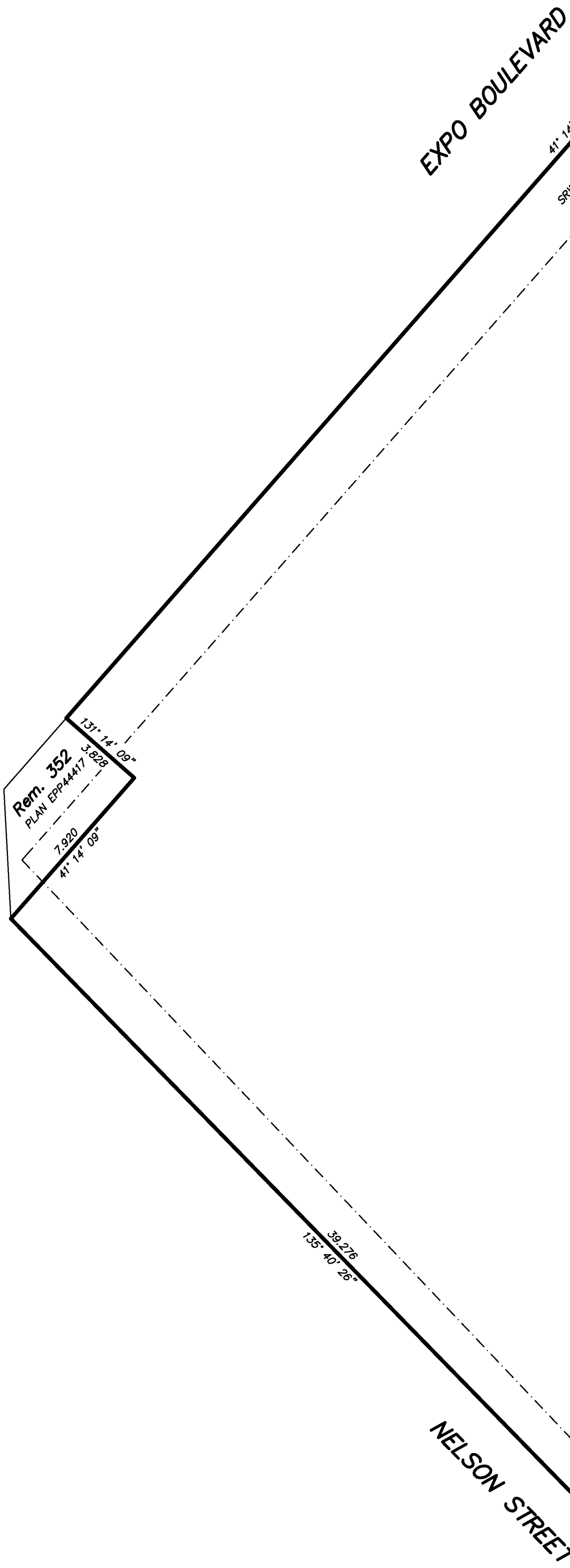


LEVEL 26

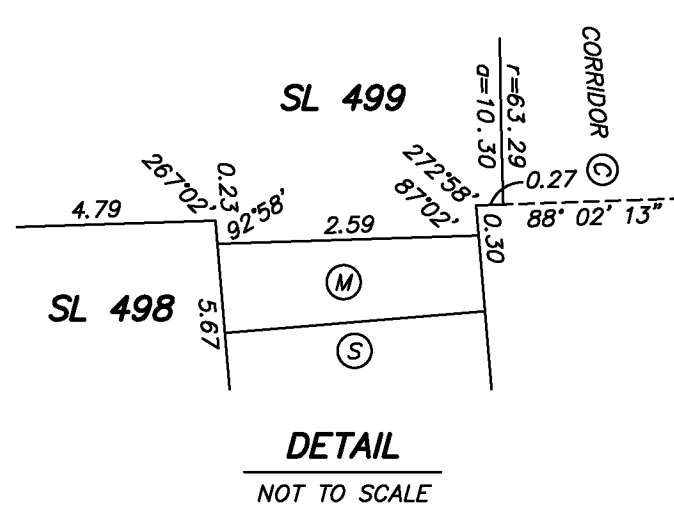
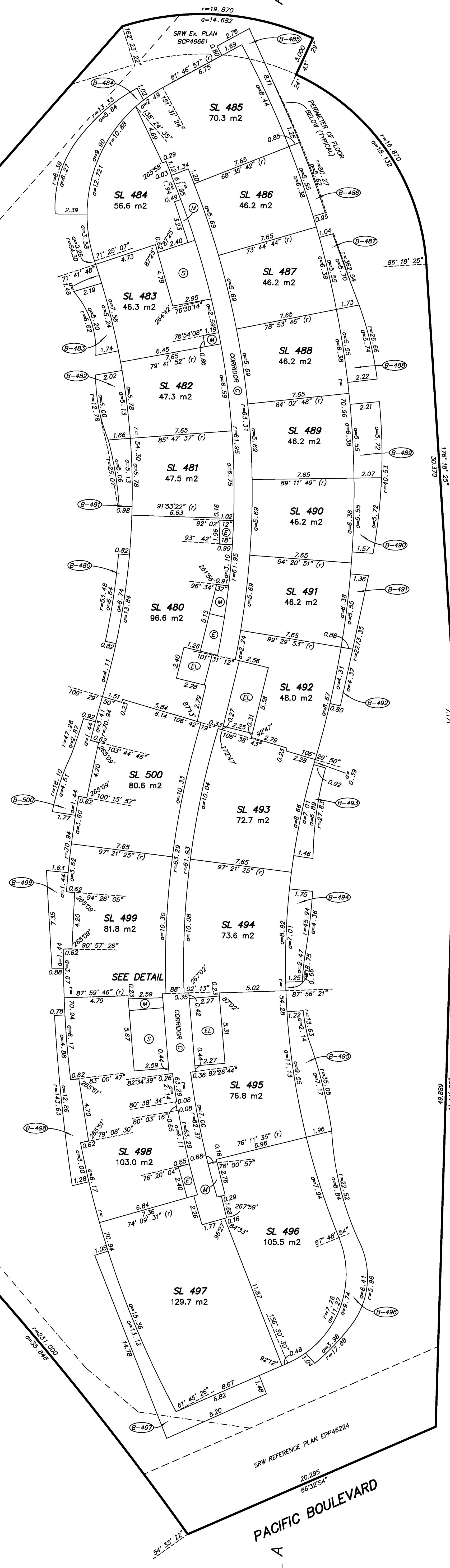
STRATA PLAN EPS5890

SCALE 1:150 DISTANCES ARE IN METRES

THE INTENDED PLOT SCALE OF THIS PLAN IS 560 mm IN WIDTH BY 864 mm IN HEIGHT (D SIZE) WHEN PLOTTED AT A SCALE OF 1:150.



AIR SPACE PARCEL 1  
AIR SPACE PLAN EPP92087  
SRW Ex. PLAN 18541



PACIFIC BOULEVARD

LEVEL 27

STRATA PLAN EPS5890

0 5 10  
SCALE 1:150 DISTANCES ARE IN METRES

THE INTENDED PLOT SCALE OF THIS PLAN IS 560 mm IN WIDTH BY 864 mm IN HEIGHT (D SIZE) WHEN PLOTTED AT A SCALE OF 1:150.

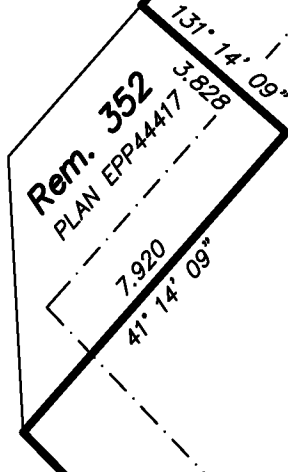


EXPO BOULEVARD

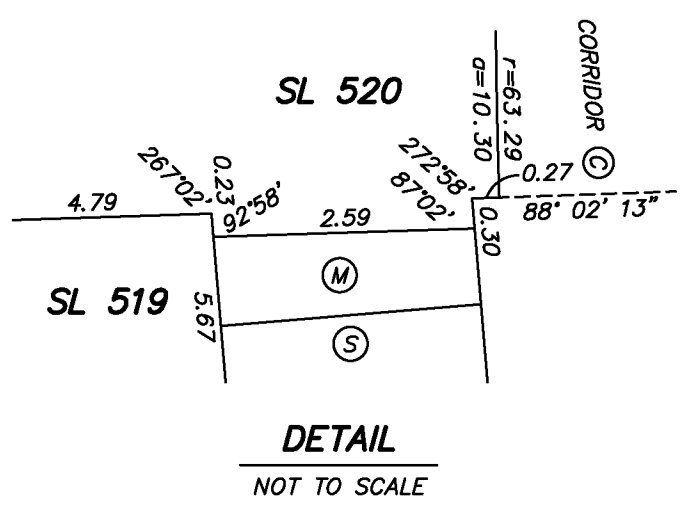
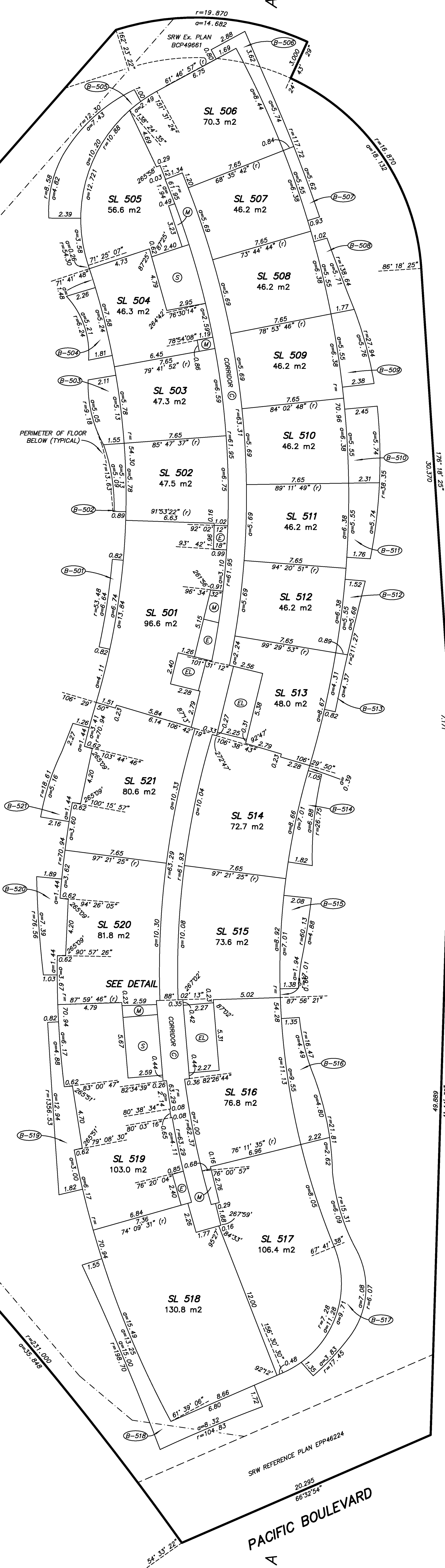
CAMBIE STREET

NELSON STREET

PACIFIC BOULEVARD



AIR SPACE PARCEL 1  
AIR SPACE PLAN EPP92087  
SRW Ex. PLAN 18541




LEVEL 28

STRATA PLAN EPS5890

0 5 10  
SCALE 1:150 DISTANCES ARE IN METRES

THE INTENDED PLOT SCALE OF THIS PLAN IS 560 mm IN WIDTH BY 864 mm IN HEIGHT (D SIZE) WHEN PLOTTED AT A SCALE OF 1:150.

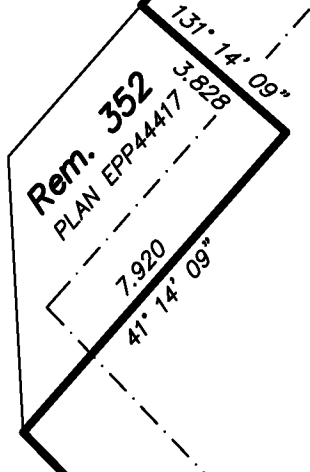


EXPO BOULEVARD

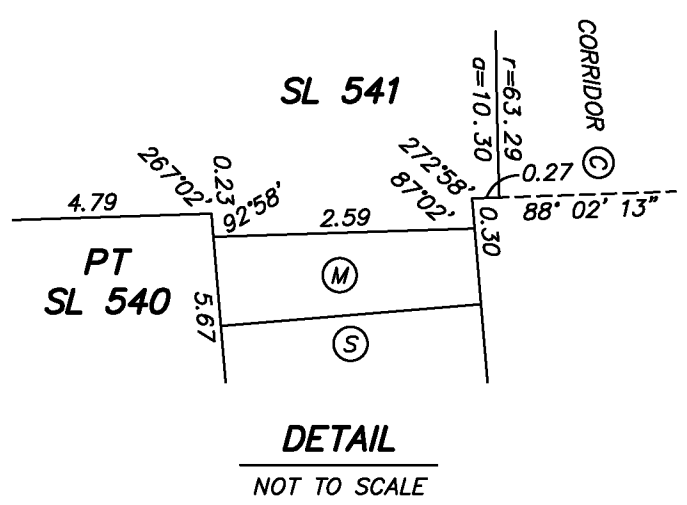
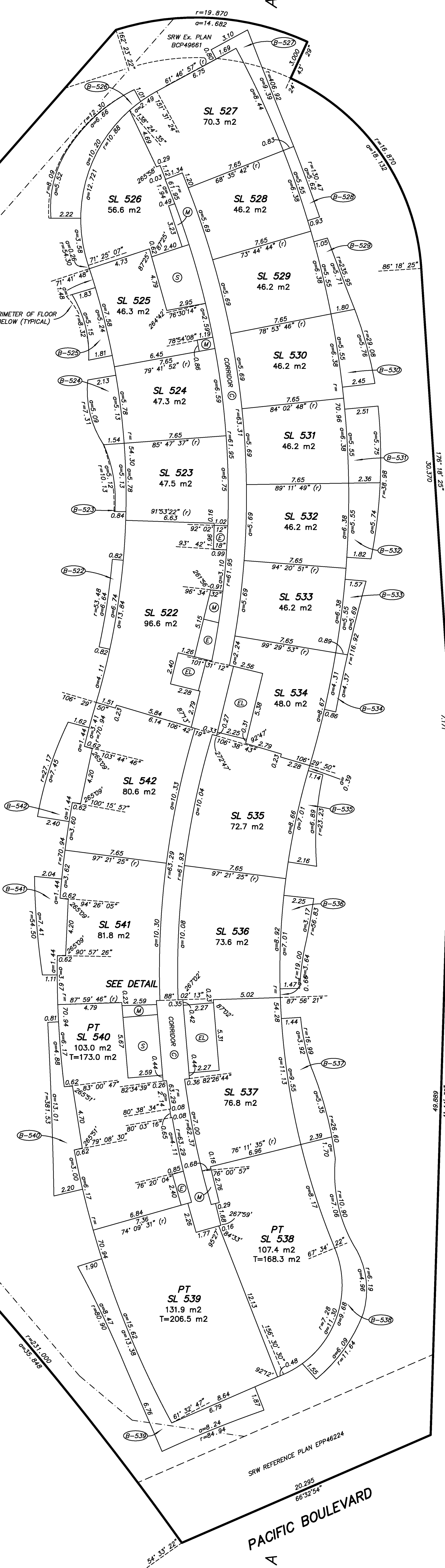
CAMBIE STREET

NELSON STREET

PACIFIC BOULEVARD



AIR SPACE PARCEL 1  
AIR SPACE PLAN EPP92087  
SRW Ex. PLAN 18541



LEVEL 29

STRATA PLAN EPS5890

0 5 10

SCALE 1:150 DISTANCES ARE IN METRES

THE INTENDED PLOT SCALE OF THIS PLAN IS 560 mm IN WIDTH BY 864 mm IN HEIGHT (D SIZE) WHEN PLOTTED AT A SCALE OF 1:150.

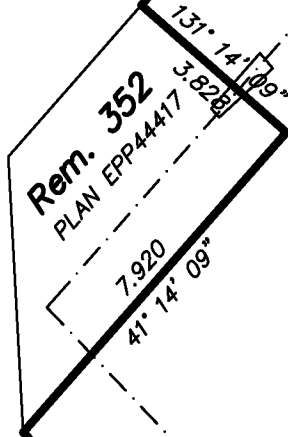


EXPO BOULEVARD

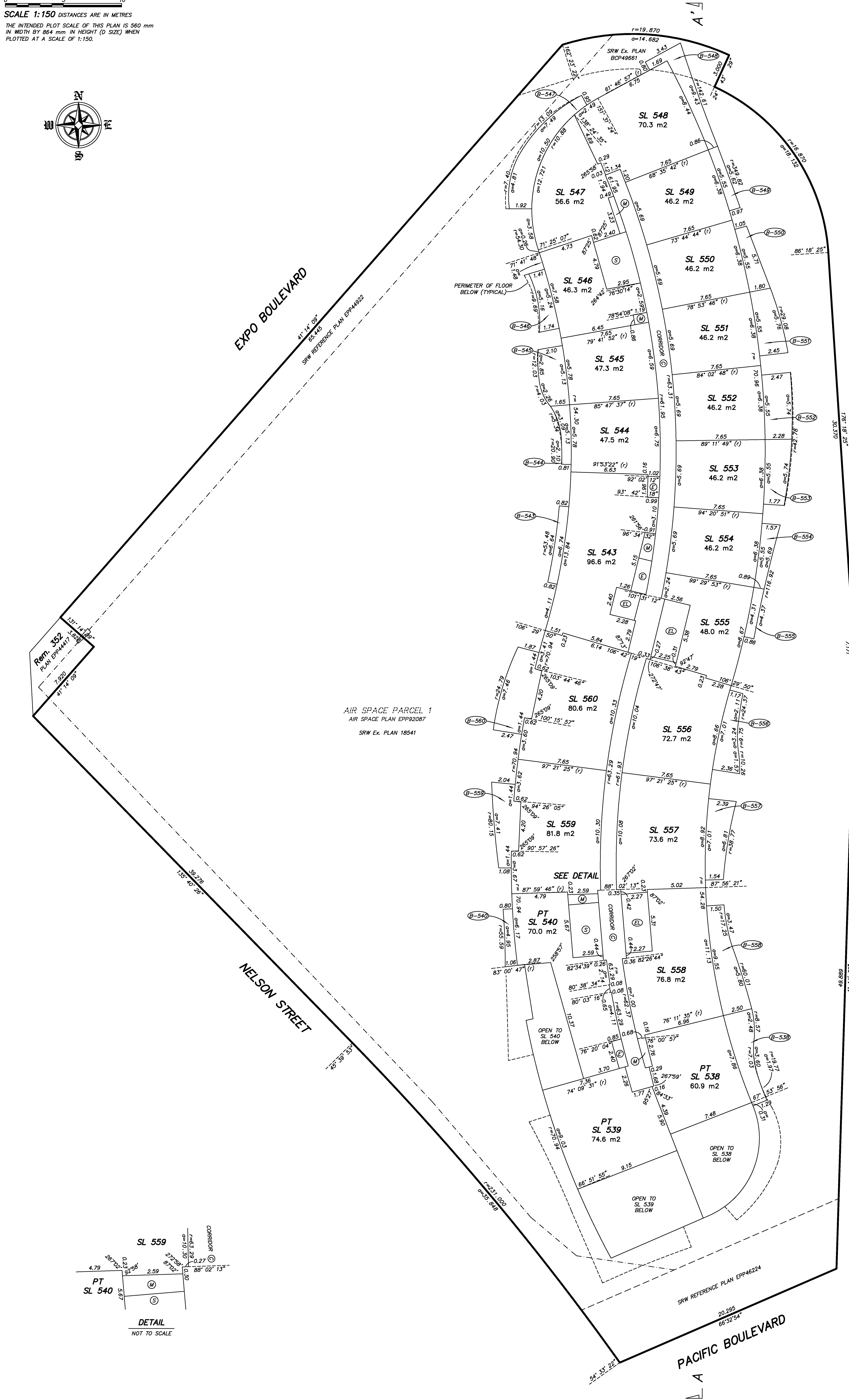
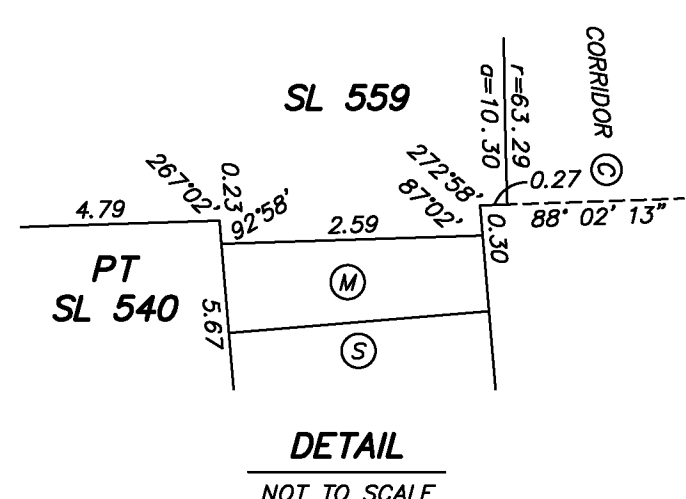
CAMBIE STREET

NELSON STREET

PACIFIC BOULEVARD

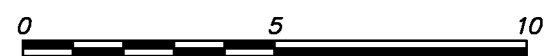


AIR SPACE PARCEL 1  
AIR SPACE PLAN EPP92087  
SRW Ex. PLAN 18541



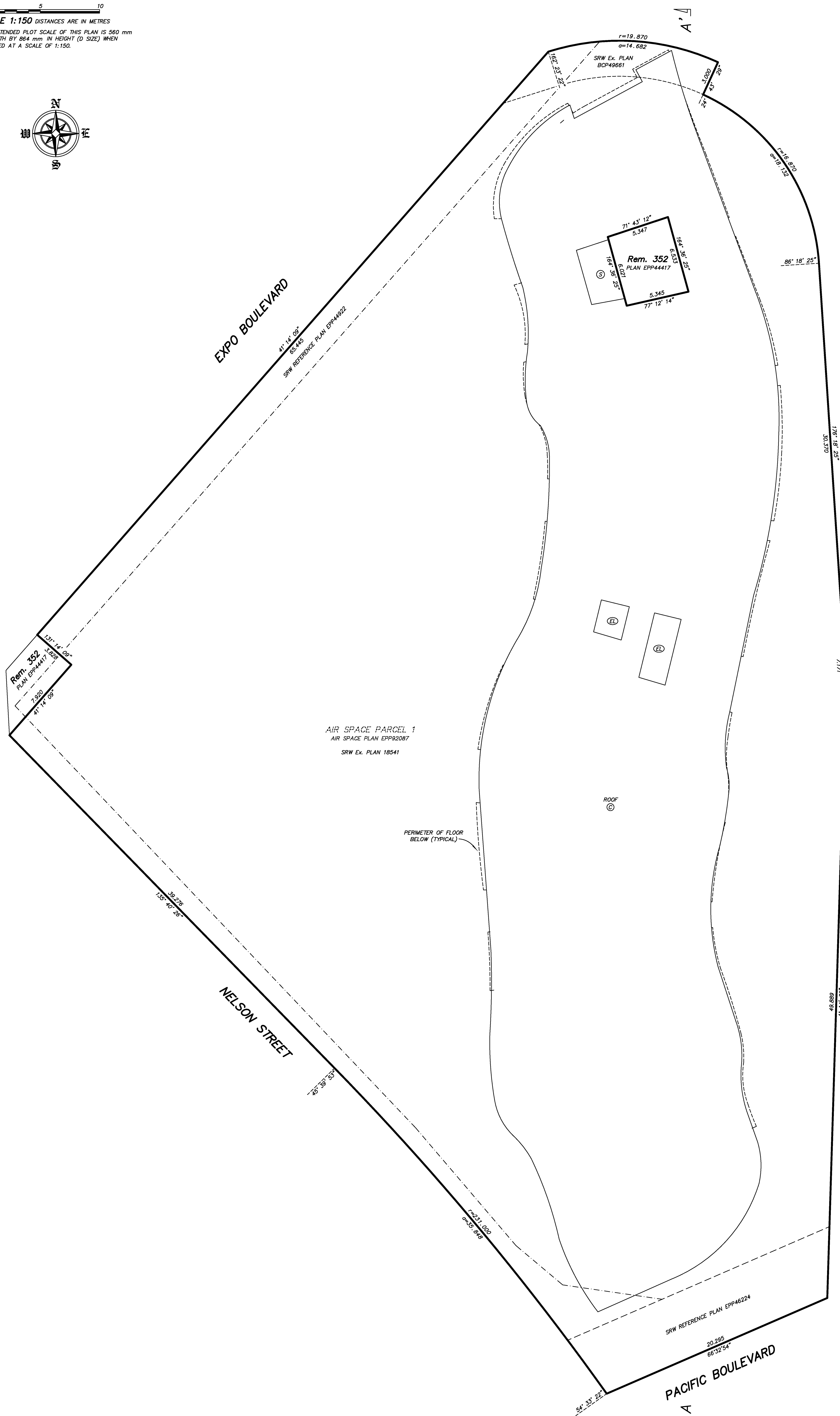
LEVEL 30

STRATA PLAN EPS5890



SCALE 1:150 DISTANCES ARE IN METRES

THE INTENDED PLOT SCALE OF THIS PLAN IS 560 mm IN WIDTH BY 864 mm IN HEIGHT (D SIZE) WHEN PLOTTED AT A SCALE OF 1:150.



**BUTLER  
SUNDVICK**

JESSE MORIN: BCLS  
Date: AUGUST 19, 2019  
File: 4465\Strata\Final  
Dwg: 4465-FS

SECTION A-A'

SCALE 1 : 250 DISTANCES ARE METRIC

THE INTENDED PLOT SCALE OF THIS PLAN IS 560 mm IN WIDTH BY 864 mm IN HEIGHT (D SIZE) WHEN PLOTTED AT A SCALE OF 1:250.

STRATA PLAN EPS5890

Rem. 352  
PLAN EPP44417

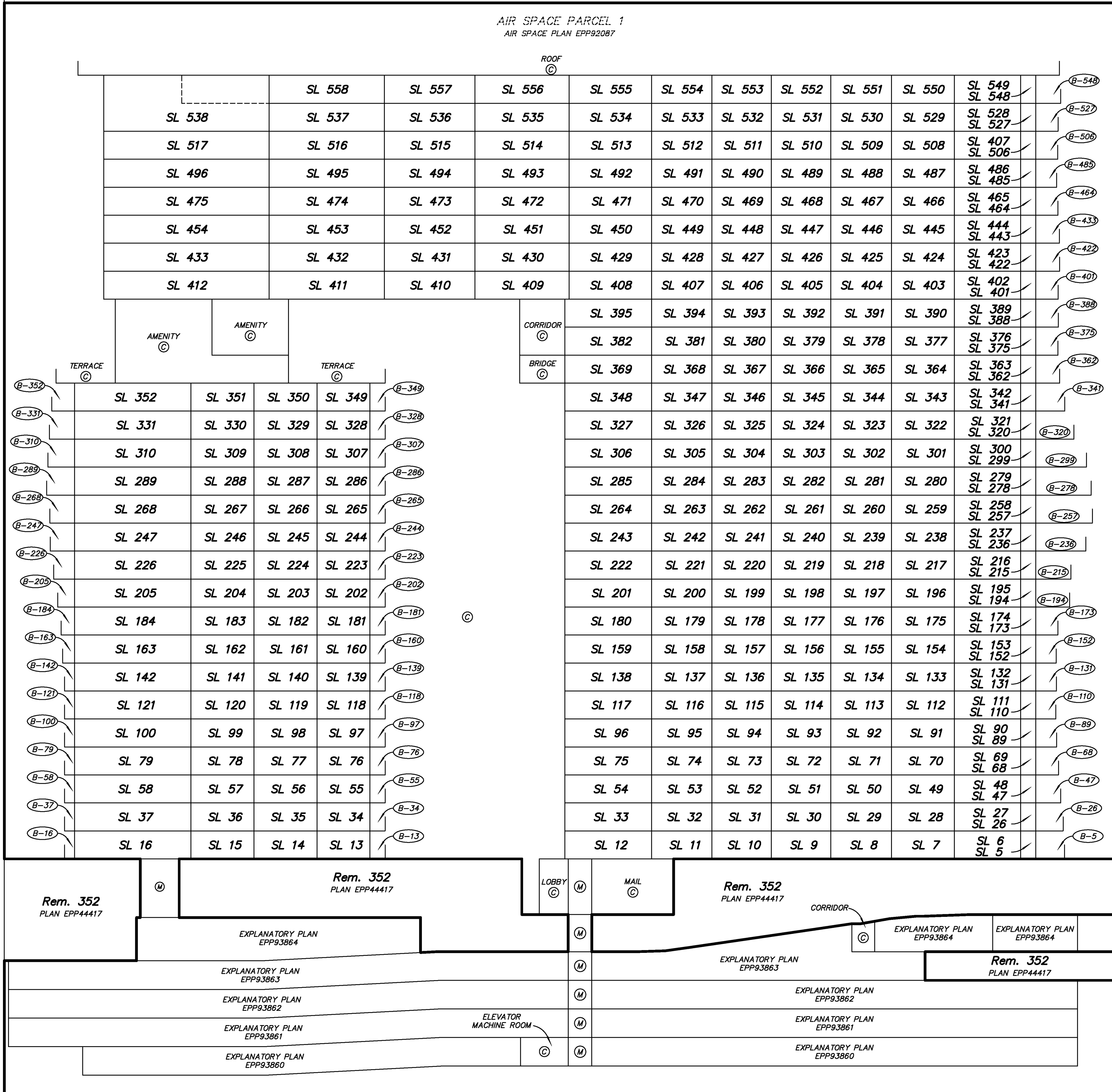
AIR SPACE PARCEL 1  
AIR SPACE PLAN EPP92087

ROOF  
⊙

LEVEL 29  
LEVEL 28  
LEVEL 27  
LEVEL 26  
LEVEL 25  
LEVEL 24  
LEVEL 23  
LEVEL 22  
LEVEL 21  
LEVEL 20  
LEVEL 19  
LEVEL 18  
LEVEL 17  
LEVEL 16  
LEVEL 15  
LEVEL 14  
LEVEL 13  
LEVEL 12  
LEVEL 11  
LEVEL 10  
LEVEL 9  
LEVEL 8  
LEVEL 7  
LEVEL 6  
LEVEL 5  
LEVEL 4  
LEVEL 3  
LEVEL 2  
LEVEL 1  
PARKING LEVEL P1  
PARKING LEVEL P2  
PARKING LEVEL P3  
PARKING LEVEL P4  
PARKING LEVEL P5

PACIFIC BOULEVARD

EXPO BOULEVARD



Rem. 352  
PLAN EPP44417