

STRATA PLAN OF AIR
SPACE PARCEL 1 BK 76
DL 541 GP 1 NWD AIR
SPACE PLAN BCP 27183

B.C.G.S. 92G.025
CITY OF VANCOUVER
SCALE 1: 750



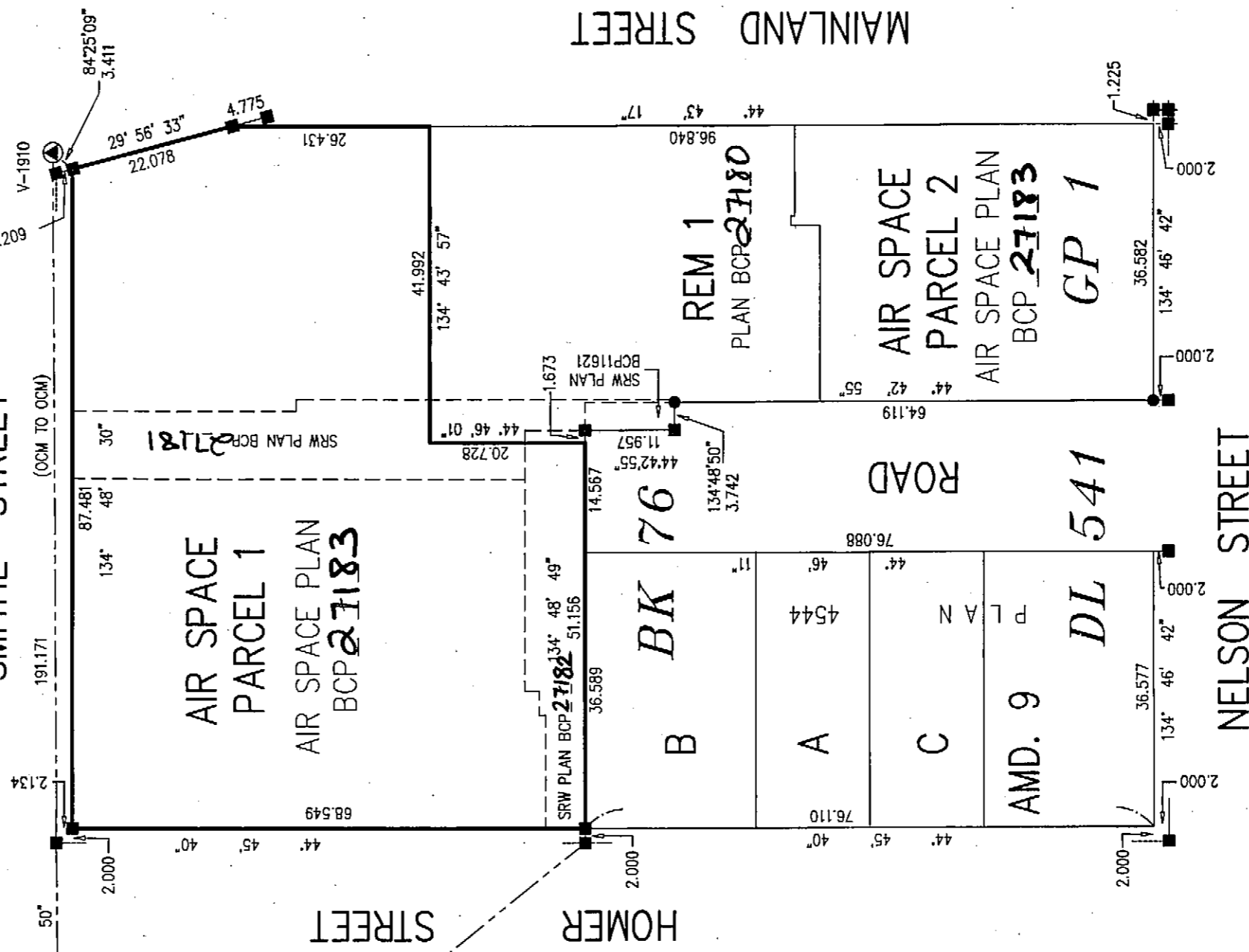
ALL DISTANCES ARE IN METRES AND DECIMALS THEREOF

INTEGRATED SURVEY AREA No. 31, (CITY OF VANCOUVER), NAD83 (CSRS)

THIS PLAN SHOWS HORIZONTAL GROUND-LEVEL DISTANCES EXCEPT WHERE OTHERWISE NOTED. TO COMPUTE GRID DISTANCES, MULTIPLY GROUND-LEVEL DISTANCES BY COMBINED FACTOR 0.9996011

GRID BEARINGS ARE DERIVED FROM AIR SPACE PLAN BCP 27183

CIVIC ADDRESS: HOMER TOWER 1 - 928 HOMER STREET
MAINLAND-TOWER 2 - 909 MAINLAND STREET
VANCOUVER, BC



- LEGEND**
- CONTROL MONUMENT
 - LEAD PLUG FOUND
 - STANDARD IRON POST FOUND
 - m² DENOTES SQUARE METERS
 - SL STRATA LOT
 - LCP LIMITED COMMON PROPERTY
 - PT PART
 - ⊙ COMMON PROPERTY
 - ⑫ DENOTES LCP FOR SL 123 (TYPICAL)
 - ELEC ELECTRICAL ROOM - COMMON PROPERTY
 - DUCT COMMON PROPERTY
 - TEL TEL/CATV ROOM - COMMON PROPERTY
 - DENOTES AIR SPACE BOUNDARY

METHOD OF MEASUREMENT:
 -TO CENTRELINE OF ALL DEMISING WALLS BETWEEN STRATA LOTS AND CORE WALLS (IE ELEVATOR, STAIRWELL).
 -TO ONE (1) CENTIMETRE INSIDE OF THE OUTSIDE FACE OF EXTERIOR WALL AND ALL STRATA LOT WALLS ADJOINING COMMON AREAS (IE CORRIDOR WALL).

I, G.A. HOL, A BRITISH COLUMBIA LAND SURVEYOR OF SURREY, IN BRITISH COLUMBIA, CERTIFY THAT I WAS PRESENT AT AND PERSONALLY SUPERINTENDED THE SURVEY REPRESENTED BY THIS PLAN, AND THAT THE SURVEY AND PLAN ARE CORRECT. THE FIELD SURVEY WAS COMPLETED ON THE 29th DAY OF SEPTEMBER, 2006.
 THE PLAN WAS COMPLETED AND CHECKED, AND THE CHECKLIST FILED UNDER ECP# 55109, ON THE 4th DAY OF OCTOBER, 2006.

B.C.L.S.

THIS PLAN LIES WITHIN THE GREATER VANCOUVER REGIONAL DISTRICT - CITY OF VANCOUVER

SHEET 1 OF 86 SHEETS
STRATA PLAN BCS 2103

DEPOSITED AND REGISTERED IN THE LAND TITLE OFFICE AT NEW WESTMINSTER, B.C. THIS 14 DAY OF NOV. 2006.

I. MacDonnell **Deputy Registrar**

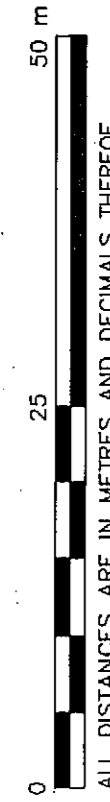
BA 444971-
BA 445578

McELHANNAY ASSOCIATES
LAND SURVEYING LTD.
13160 88th AVENUE
SURREY, BC V3W 3K3
TEL: 604-596-0391
FILE: 2112-06911-19

Original

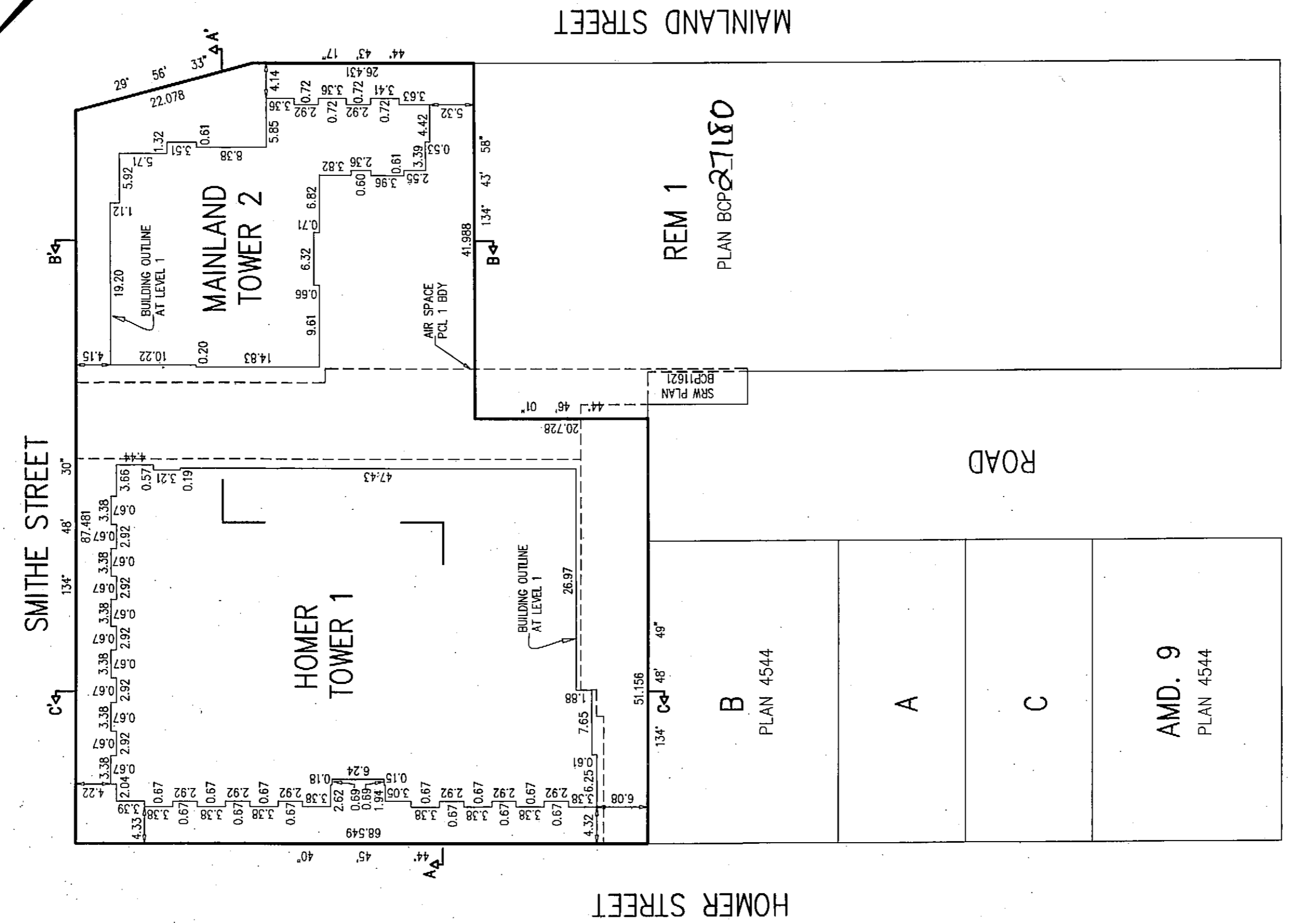

FOUNDATIONS

SCALE 1 : 500

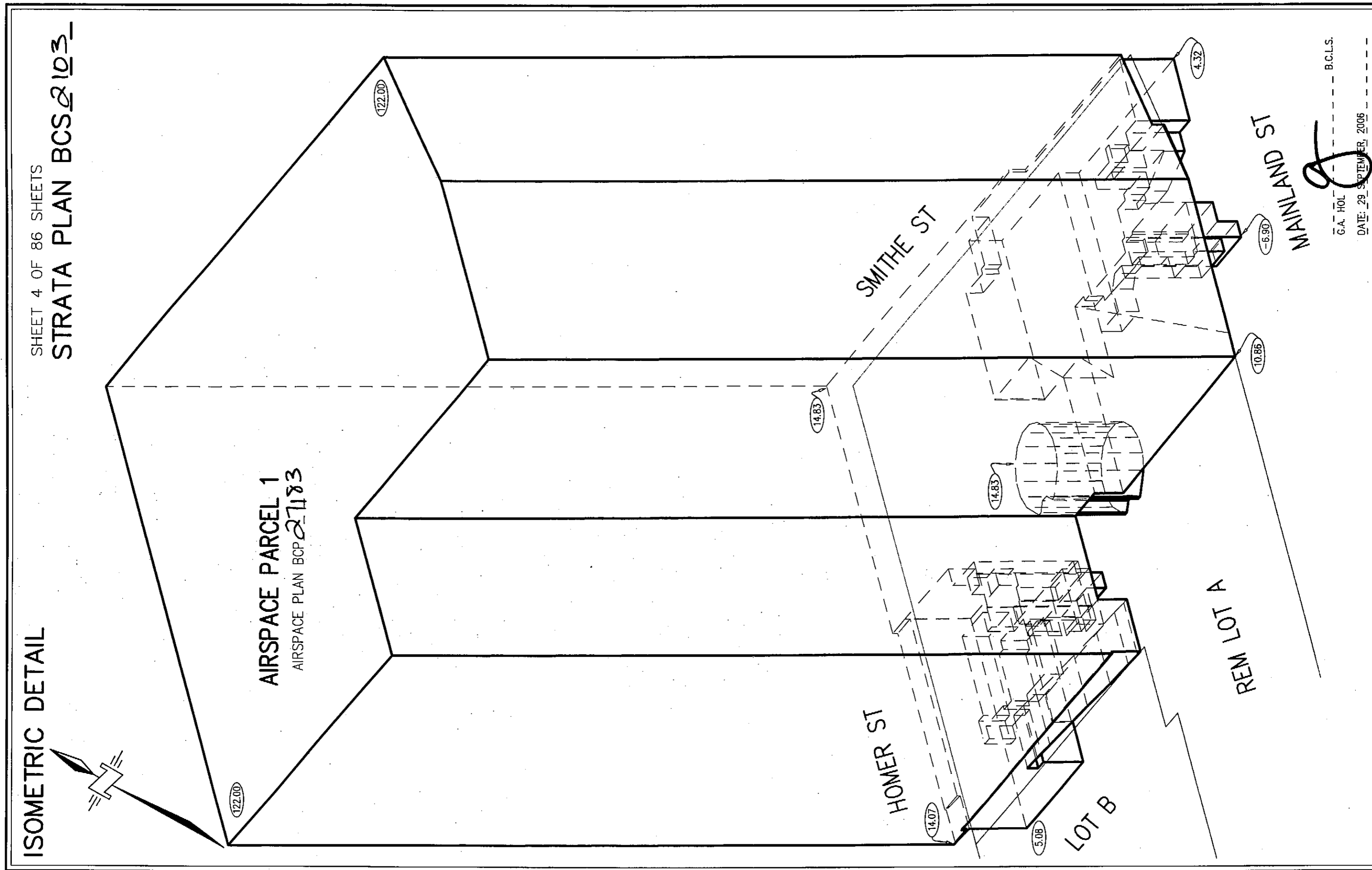


ALL DISTANCES ARE IN METRES AND DECIMALS THEREOF

SHEET 2 OF 86 SHEETS
STRATA PLAN BCS 2103



G.A. HOL
 DATE: 29 SEPTEMBER, 2006
 B.C.L.S.



SECTION A--A'

SHEET 5 OF 86 SHEETS

STRATA PLAN BCS2103

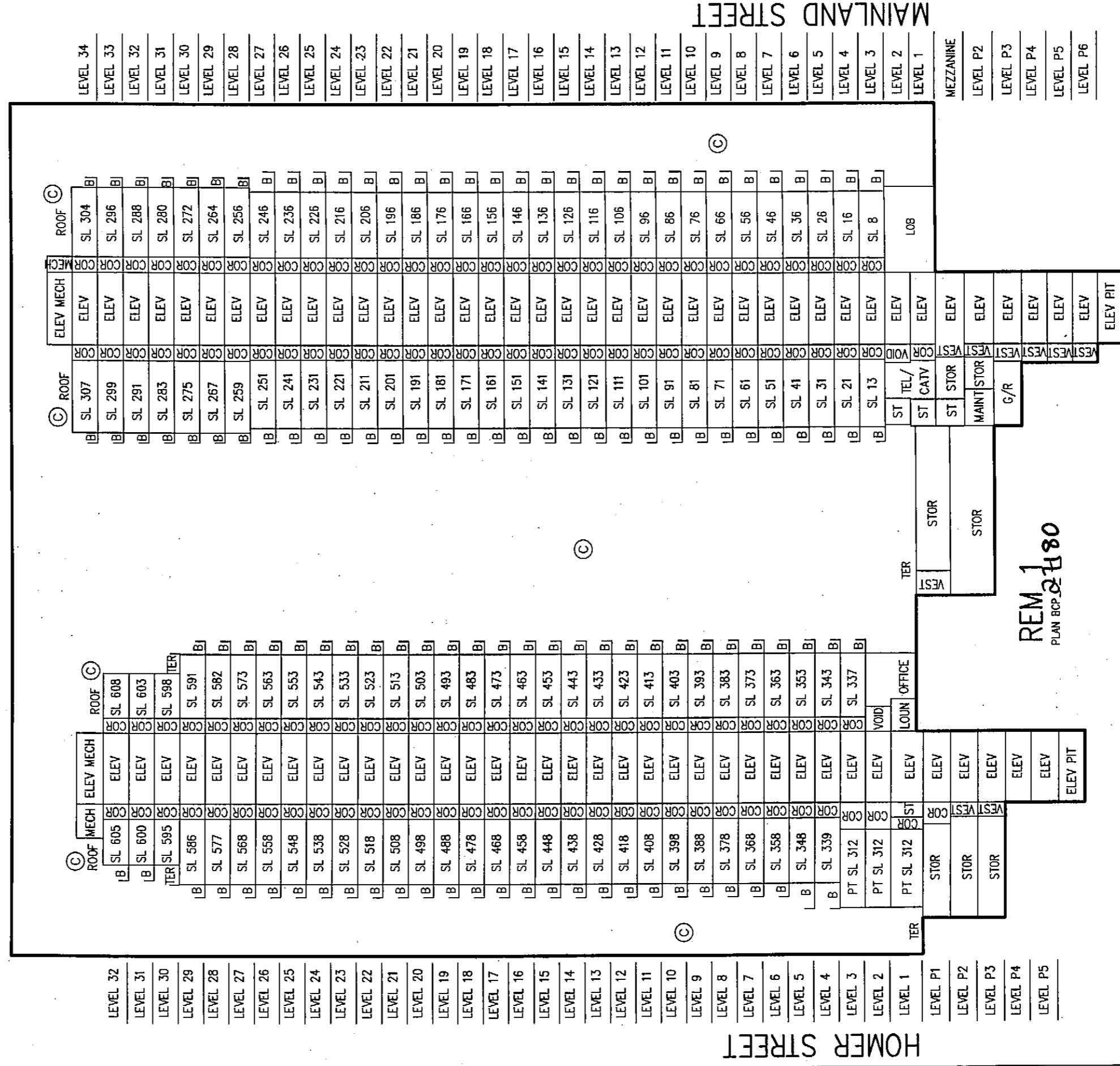
NOT TO SCALE

LEGEND - COMMON PROPERTY

- ELEV --- ELEVATOR
- COR --- CORRIDOR
- ST --- STAIRS
- TER --- TERRACE
- B --- BALCONY
- LOB --- LOBBY
- MAINT --- MAINTENANCE
- COMMON PROPERTY
- F/R --- FITNESS ROOM
- VEST --- VESTIBULE
- LOUN --- LOUNGE
- STOR --- STORAGE
- G/R --- GARBAGE RECYCLE
- M/R --- MEETING ROOM

HOMER TOWER 1

MAINLAND TOWER 2



G.A. HO... B.C.L.S.
 DATE: 23 SEPTEMBER, 2006

SECTION B-B'

NOT TO SCALE

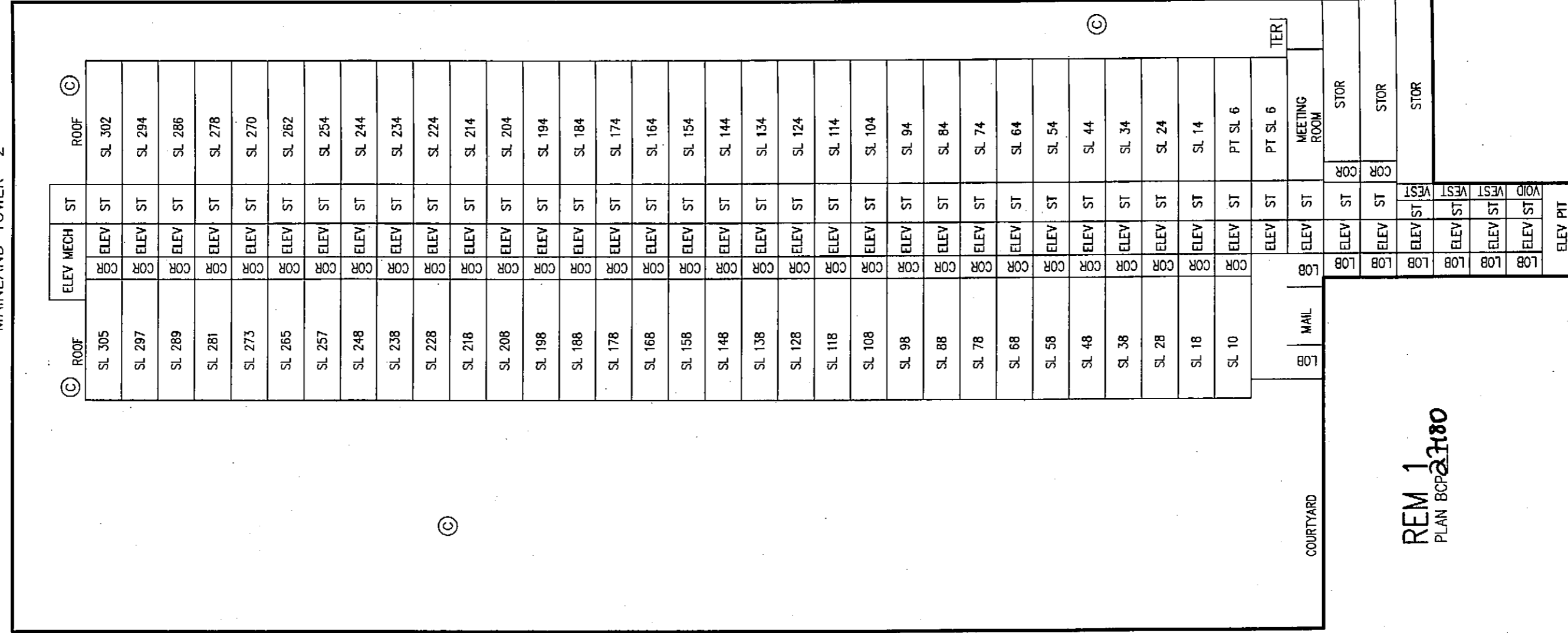
LEGEND - COMMON PROPERTY

- ELEV --- ELEVATOR
- COR --- CORRIDOR
- ST --- STAIRS
- TER --- TERRACE
- B --- BALCONY
- LOB --- LOBBY
- MAINT --- MAINTENANCE
- Ⓢ --- COMMON PROPERTY
- F/R --- FITNESS ROOM
- VEST --- VESTIBULE
- LOUN --- LOUNGE
- STOR --- STORAGE
- G/R --- GARBAGE RECYCLE
- M/R --- MEETING ROOM

SHEET 6 OF 86 SHEETS

STRATA PLAN BCS2103

MAINLAND TOWER 2



ROOF	ELEV MECH	ST	ROOF	LEVEL
SL 305	ELEV COR	ST	SL 302	LEVEL 34
SL 297	ELEV COR	ST	SL 294	LEVEL 33
SL 289	ELEV COR	ST	SL 286	LEVEL 32
SL 281	ELEV COR	ST	SL 278	LEVEL 31
SL 273	ELEV COR	ST	SL 270	LEVEL 30
SL 265	ELEV COR	ST	SL 262	LEVEL 29
SL 257	ELEV COR	ST	SL 254	LEVEL 28
SL 248	ELEV COR	ST	SL 244	LEVEL 27
SL 238	ELEV COR	ST	SL 234	LEVEL 26
SL 228	ELEV COR	ST	SL 224	LEVEL 25
SL 218	ELEV COR	ST	SL 214	LEVEL 24
SL 208	ELEV COR	ST	SL 204	LEVEL 23
SL 198	ELEV COR	ST	SL 194	LEVEL 22
SL 188	ELEV COR	ST	SL 184	LEVEL 21
SL 178	ELEV COR	ST	SL 174	LEVEL 20
SL 168	ELEV COR	ST	SL 164	LEVEL 19
SL 158	ELEV COR	ST	SL 154	LEVEL 18
SL 148	ELEV COR	ST	SL 144	LEVEL 17
SL 138	ELEV COR	ST	SL 134	LEVEL 16
SL 128	ELEV COR	ST	SL 124	LEVEL 15
SL 118	ELEV COR	ST	SL 114	LEVEL 14
SL 108	ELEV COR	ST	SL 104	LEVEL 13
SL 98	ELEV COR	ST	SL 94	LEVEL 12
SL 88	ELEV COR	ST	SL 84	LEVEL 11
SL 78	ELEV COR	ST	SL 74	LEVEL 10
SL 68	ELEV COR	ST	SL 64	LEVEL 9
SL 58	ELEV COR	ST	SL 54	LEVEL 8
SL 48	ELEV COR	ST	SL 44	LEVEL 7
SL 38	ELEV COR	ST	SL 34	LEVEL 6
SL 28	ELEV COR	ST	SL 24	LEVEL 5
SL 18	ELEV COR	ST	SL 14	LEVEL 4
SL 10	ELEV COR	ST	PT SL 6	LEVEL 3
	ELEV COR	ST	PT SL 6	LEVEL 2
	ELEV COR	ST	MEETING ROOM	LEVEL 1
	ELEV COR	ST	STOR	LEVEL P1
	ELEV COR	ST	STOR	LEVEL P2
	ELEV COR	ST	STOR	LEVEL P3
	ELEV COR	ST	STOR	LEVEL P4
	ELEV COR	ST	STOR	LEVEL P5
	ELEV COR	ST	STOR	LEVEL P6

SMITH STREET

REM 1
PLAN BCP21180

G.A. HO... B.C.L.S.
DATE: 23 SEPTEMBER, 2006

SECTION C-C'

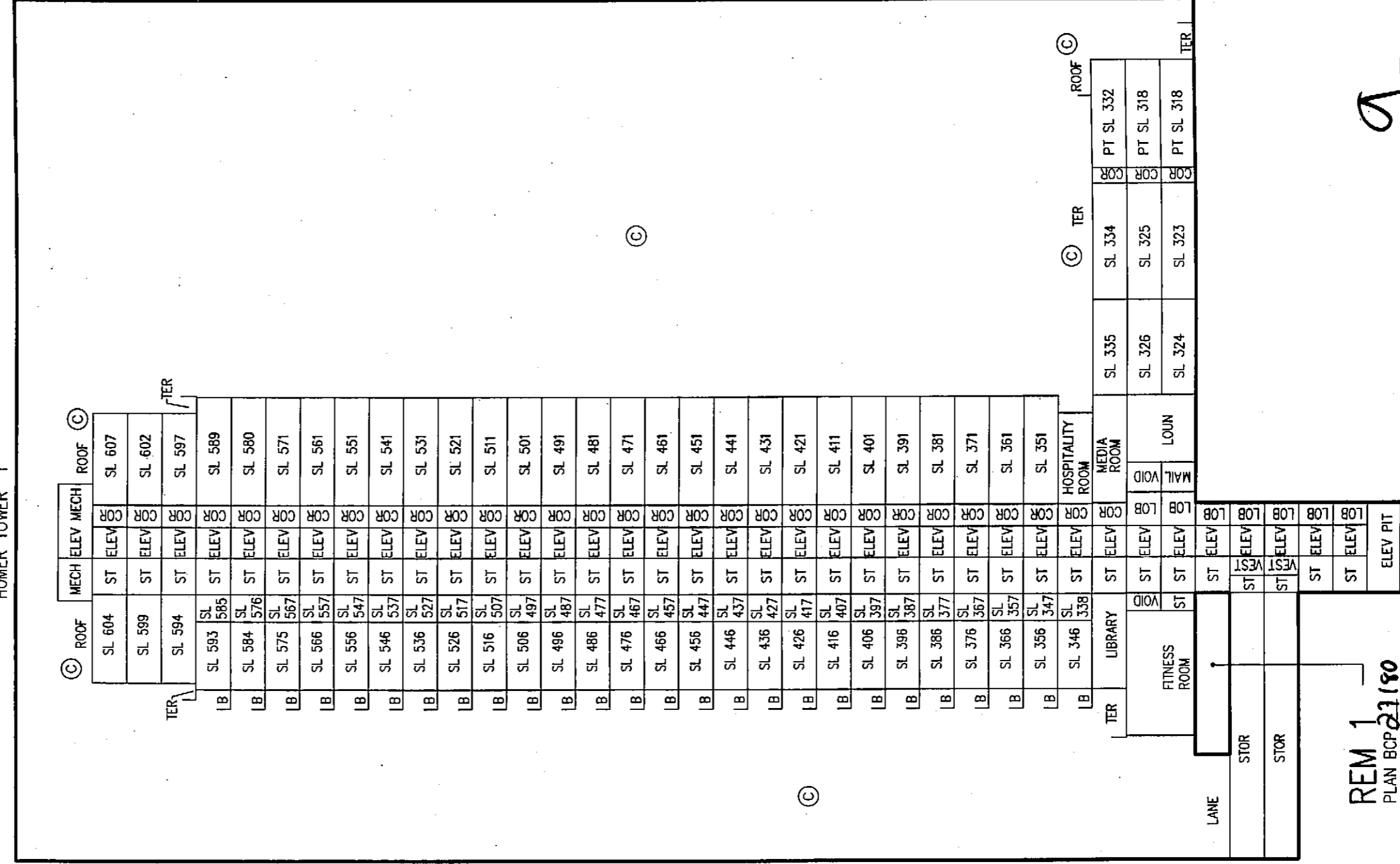
NOT TO SCALE

LEGEND - COMMON PROPERTY

- ELEV — ELEVATOR
- COR — CORRIDOR
- ST — STAIRS
- TER — TERRACE
- B — BALCONY
- LOB — LOBBY
- MAINT — MAINTENANCE
- COMMON PROPERTY
- F/R — FITNESS ROOM
- VEST — VESTIBULE
- LOUN — LOUNGE
- STOR — STORAGE
- G/R — GARBAGE RECYCLE
- M/R — MEETING ROOM

SHEET 7 OF 86 SHEETS
STRATA PLAN BCS2103

HOMER TOWER 1





REM 1
PLAN BCS2103

G.A. HO... B.C.L.S.
 DATE: 29 SEPTEMBER, 2006

FLOOR PLANS
 MAINLAND TOWER 2
 PARKING LEVEL 6

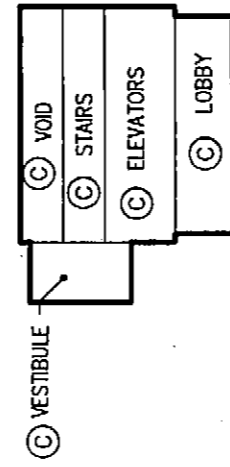
SHEET 8 OF 86 SHEETS
 STRATA PLAN BCS2103



ALL DISTANCES ARE IN METRES AND DECIMALS THEREOF

B' ← SMITHE STREET

REM 1
 PLAN BCP27180



A' ←


MAINLAND STREET

G.A. HOL... B.C.L.S.
 DATE: 29 SEPTEMBER 2006

FLOOR PLANS
MAINLAND TOWER 2
PARKING LEVEL 5

SHEET 9 OF 86 SHEETS

STRATA PLAN BCS 2103



SCALE 1 : 250

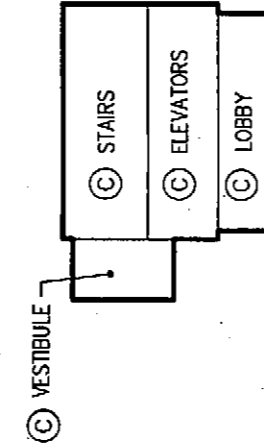


ALL DISTANCES ARE IN METRES AND DECIMALS THEREOF

B' ← SMITHE STREET

← A'

MAINLAND STREET




REM 1
PLAN BCP 21180

G.A. HOL [Signature] B.C.L.S.
DATE: 29 SEPTEMBER, 2006

FLOOR PLANS
MAINLAND TOWER 2
PARKING LEVEL 4

SHEET 10 OF 86 SHEETS

STRATA PLAN BCS 2103



SCALE 1 : 250

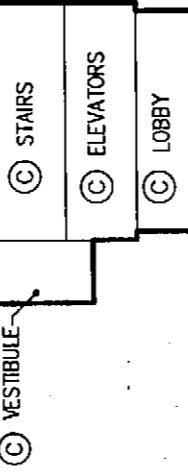


ALL DISTANCES ARE IN METRES AND DECIMALS THEREOF

SMITHE STREET

B' <

MAINLAND STREET



A' <

REM 1
 PLAN BCP 21180

G.A. HOY
 B.C.L.S.
 DATE: 29 SEPTEMBER 2006


SHEET 11 OF 86 SHEETS
STRATA PLAN BCS_2103

FLOOR PLANS
MAINLAND TOWER 2
PARKING LEVEL 3

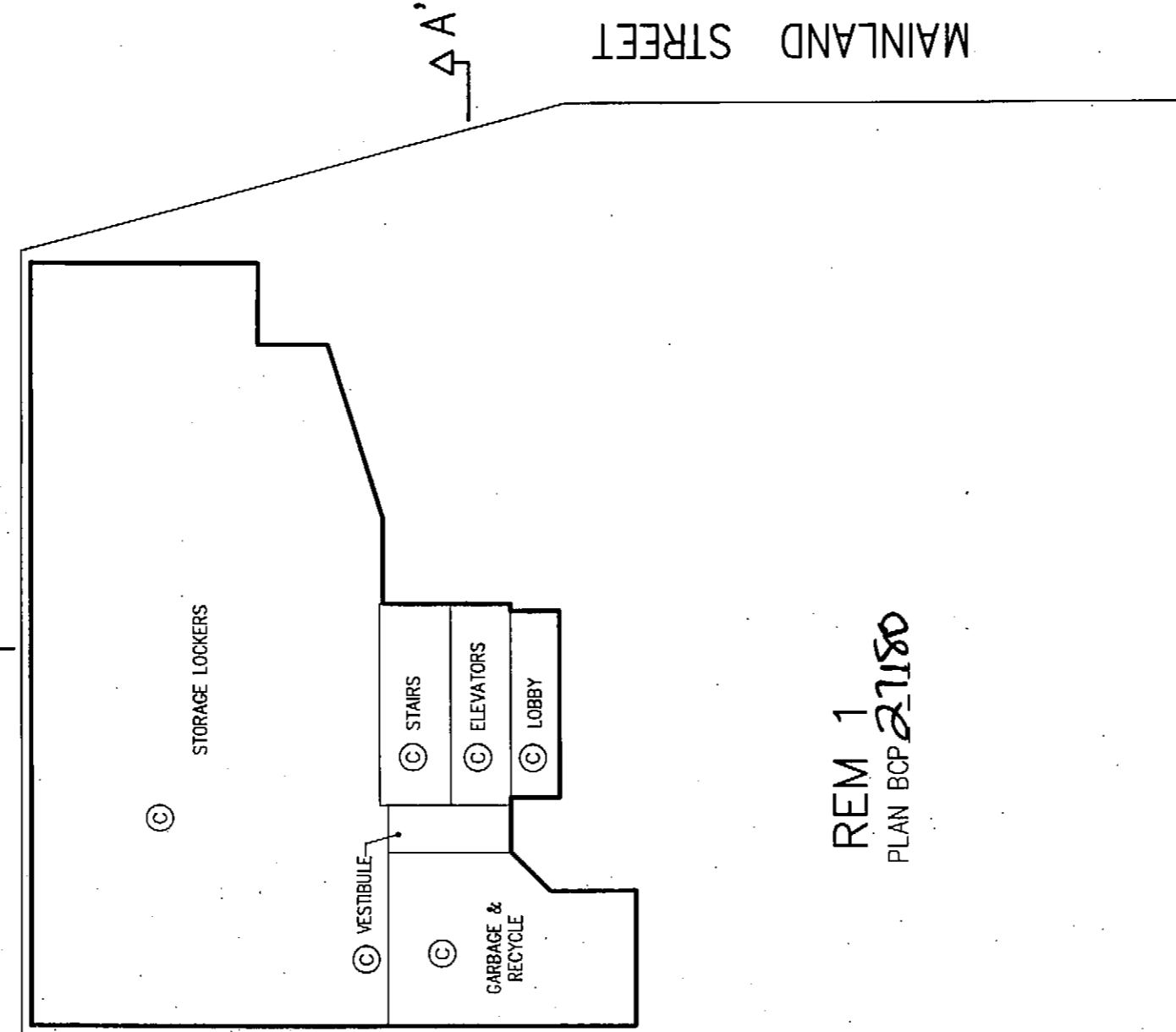
SCALE 1 : 250



ALL DISTANCES ARE IN METRES AND DECIMALS THEREOF



B' ← SMITHE STREET

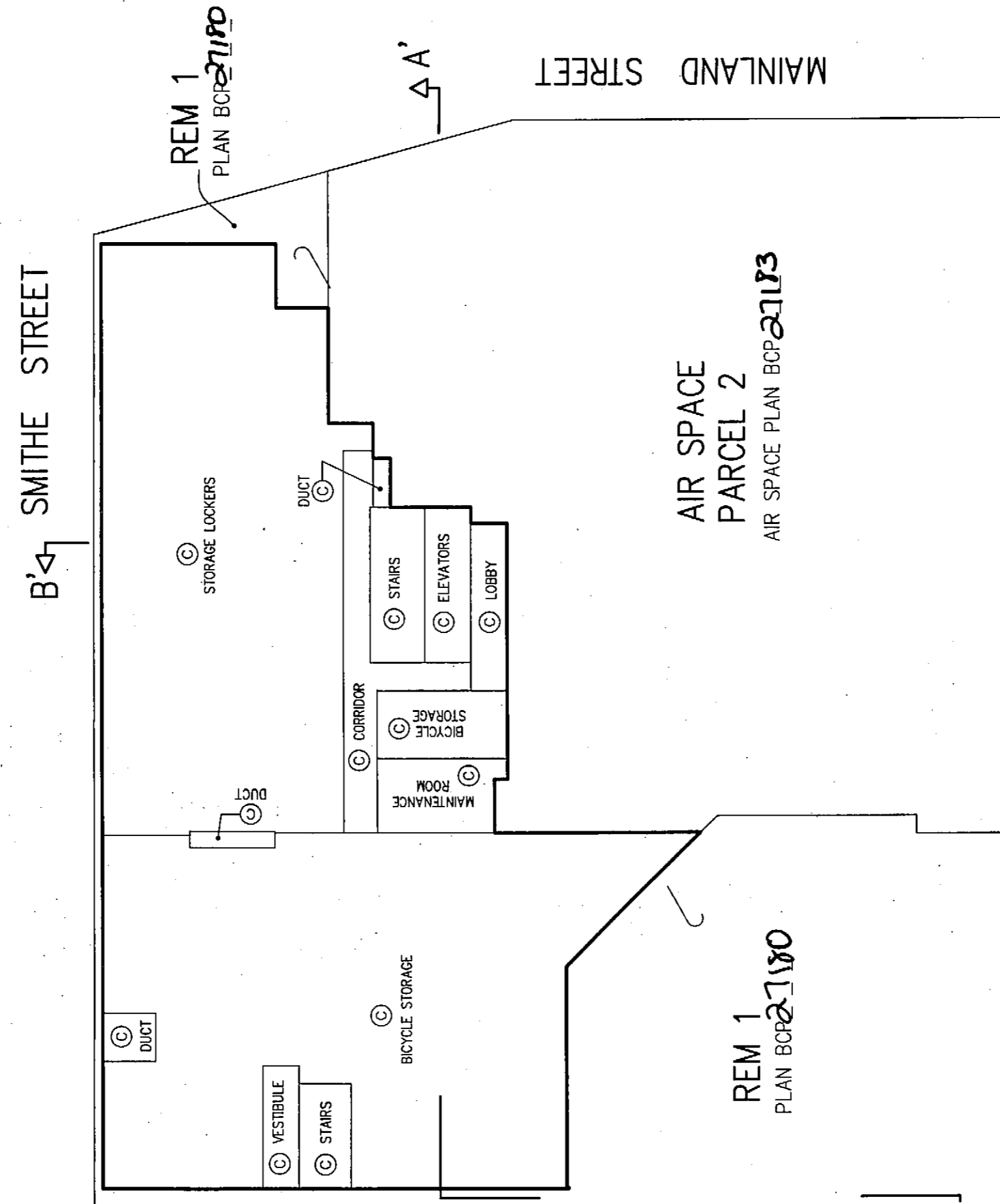
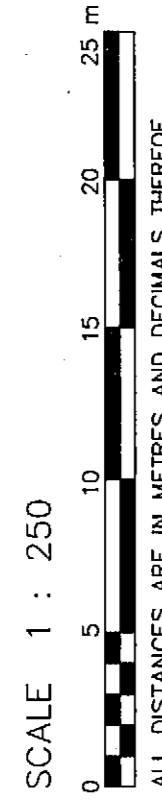



REM 1
 PLAN BCP 21180

G.A. [Signature]
 DATE: 29 SEPTEMBER, 2006
 B.C.L.S.

FLOOR PLANS
 MAINLAND TOWER 2
 PARKING LEVEL 2

SHEET 12 OF 86 SHEETS
 STRATA PLAN BCS 2103



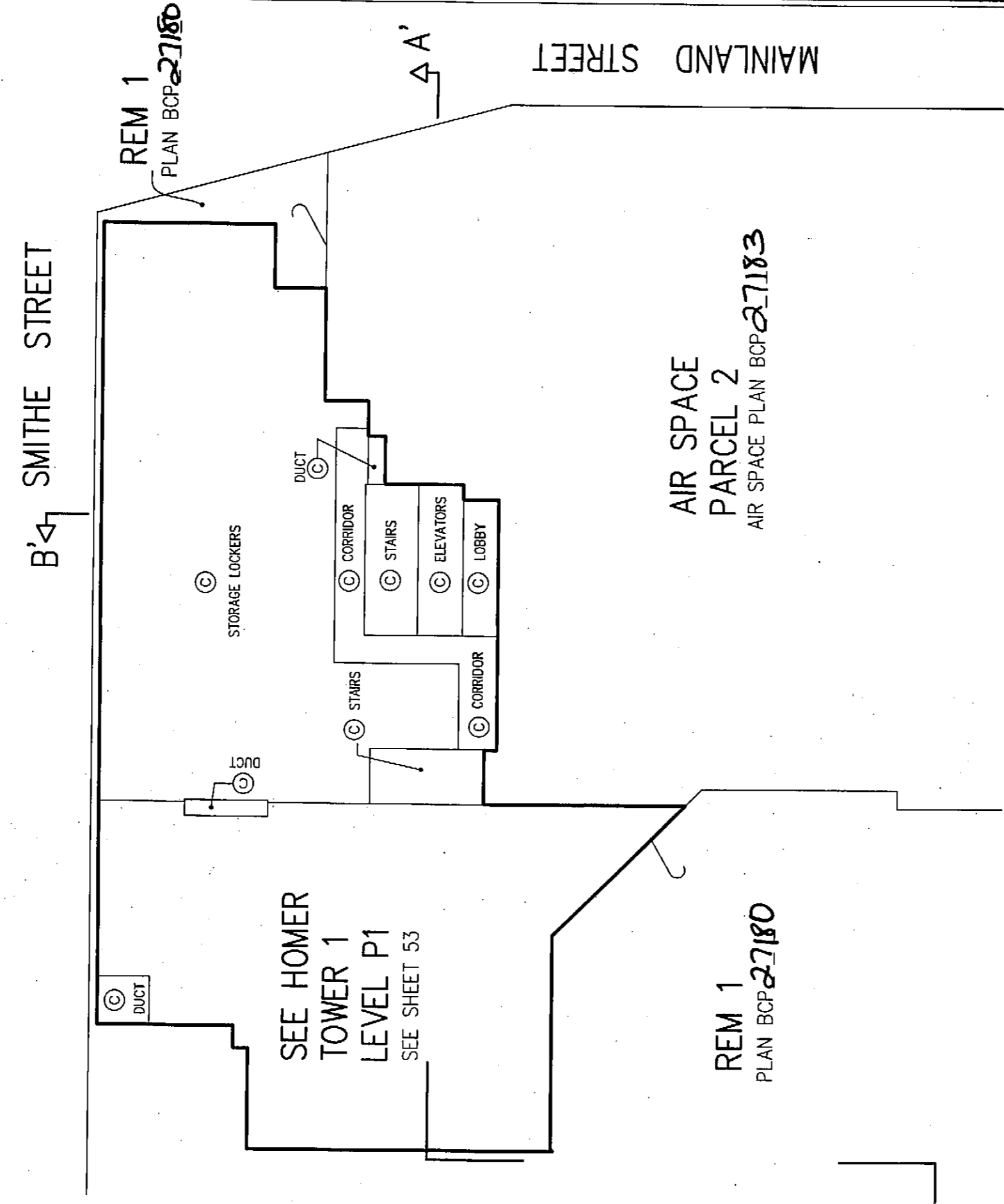

AIR SPACE
 PARCEL 2
 AIR SPACE PLAN BCP 21183

REM 1
 PLAN BCP 21180

G.A. HO [Signature]
 DATE: 19 SEPTEMBER, 2006
 B.C.L.S.

FLOOR PLANS
 MAINLAND TOWER 2
 MEZZANINE LEVEL

SHEET 13 OF 86 SHEETS
 STRATA PLAN BCS_2103




G.A. HO... B.C.L.S.
 DATE: 29 SEPTEMBER, 2006


FLOOR PLANS
MAINLAND TOWER 2
LEVEL 1

SHEET 14 OF 86 SHEETS
STRATA PLAN BCS2103

SCALE 1 : 250



ALL DISTANCES ARE IN METRES AND DECIMALS THEREOF



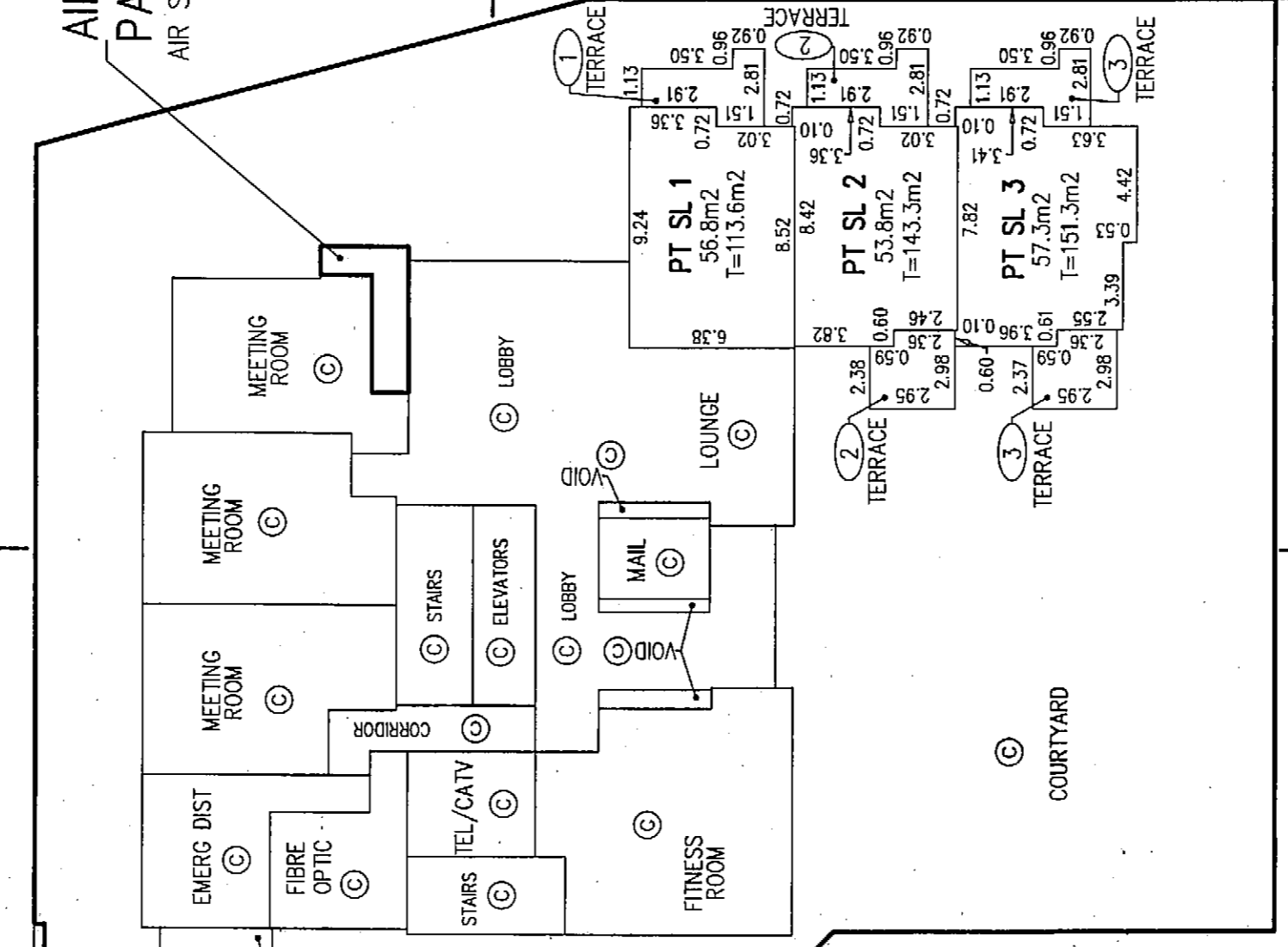
SMITHE STREET

MAINLAND STREET

AIR SPACE
PARCEL 2
 AIR SPACE PLAN BCP 27113

REM 1
 PLAN BCP ---
 SEE HOMER
TOWER 1
LEVEL P1
 SEE SHEET 53

REM 1
 PLAN BCP 271180



G.A. [Signature]
 B.C.L.S.
 DATE: 29 SEPTEMBER, 2006

FLOOR PLANS
MAINLAND TOWER 2
LEVEL 2


SHEET 15 OF 86 SHEETS

STRATA PLAN BCS 2103

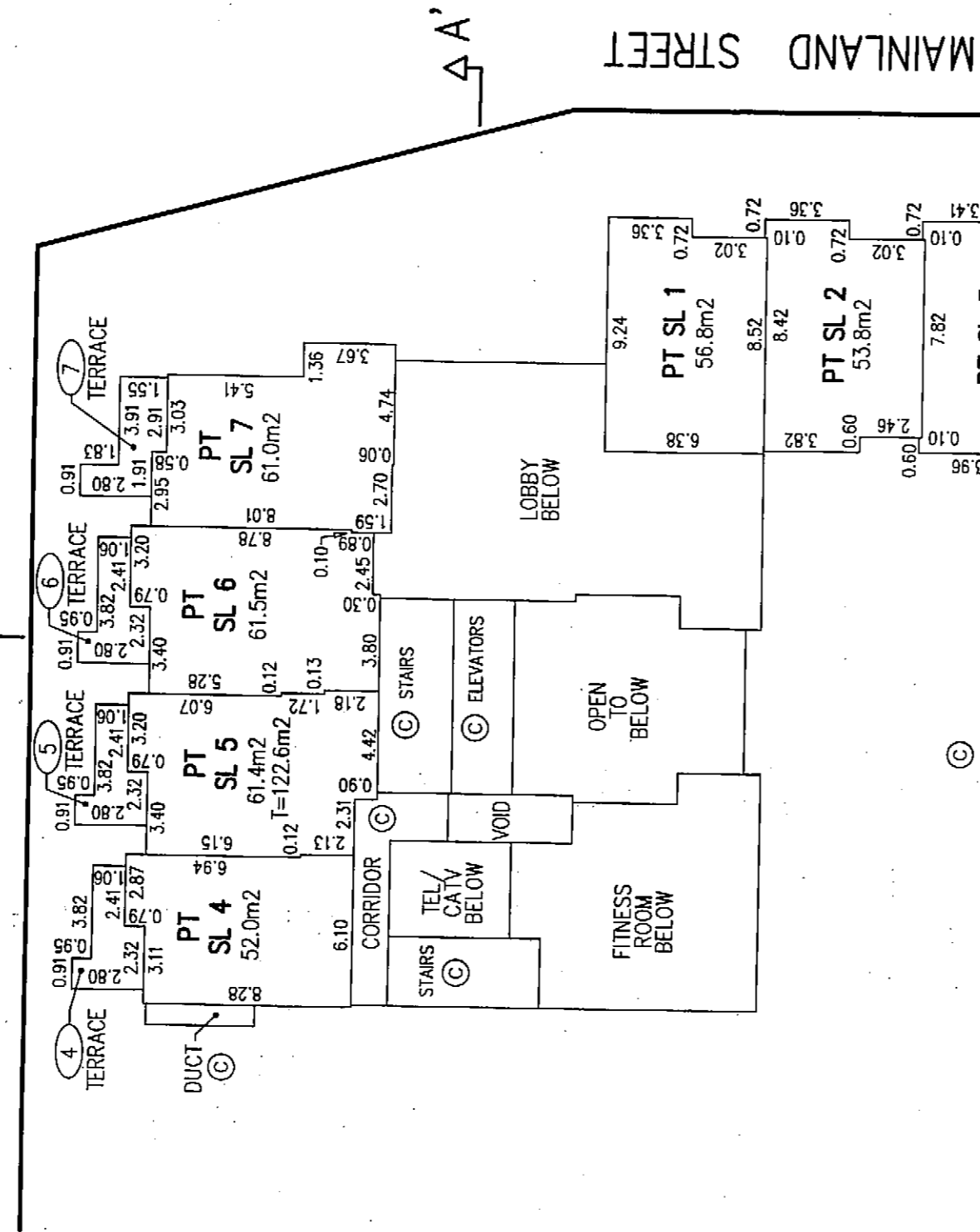
SCALE 1 : 250



ALL DISTANCES ARE IN METRES AND DECIMALS THEREOF



B' ← SMITHE STREET



MAINLAND STREET
 A' ←

B' ←
 REM 1
 PLAN BCP 27180

AIR SPACE
 PARCEL 2
 AIR SPACE PLAN BCP 27183

G.A. HO [Signature]
 DATE: 29 SEPTEMBER, 2006
 B.C.L.S.


FLOOR PLANS
 MAINLAND TOWER 2
 LEVEL 3

SHEET 16 OF 86 SHEETS
 STRATA PLAN BCS2103

SCALE 1 : 250

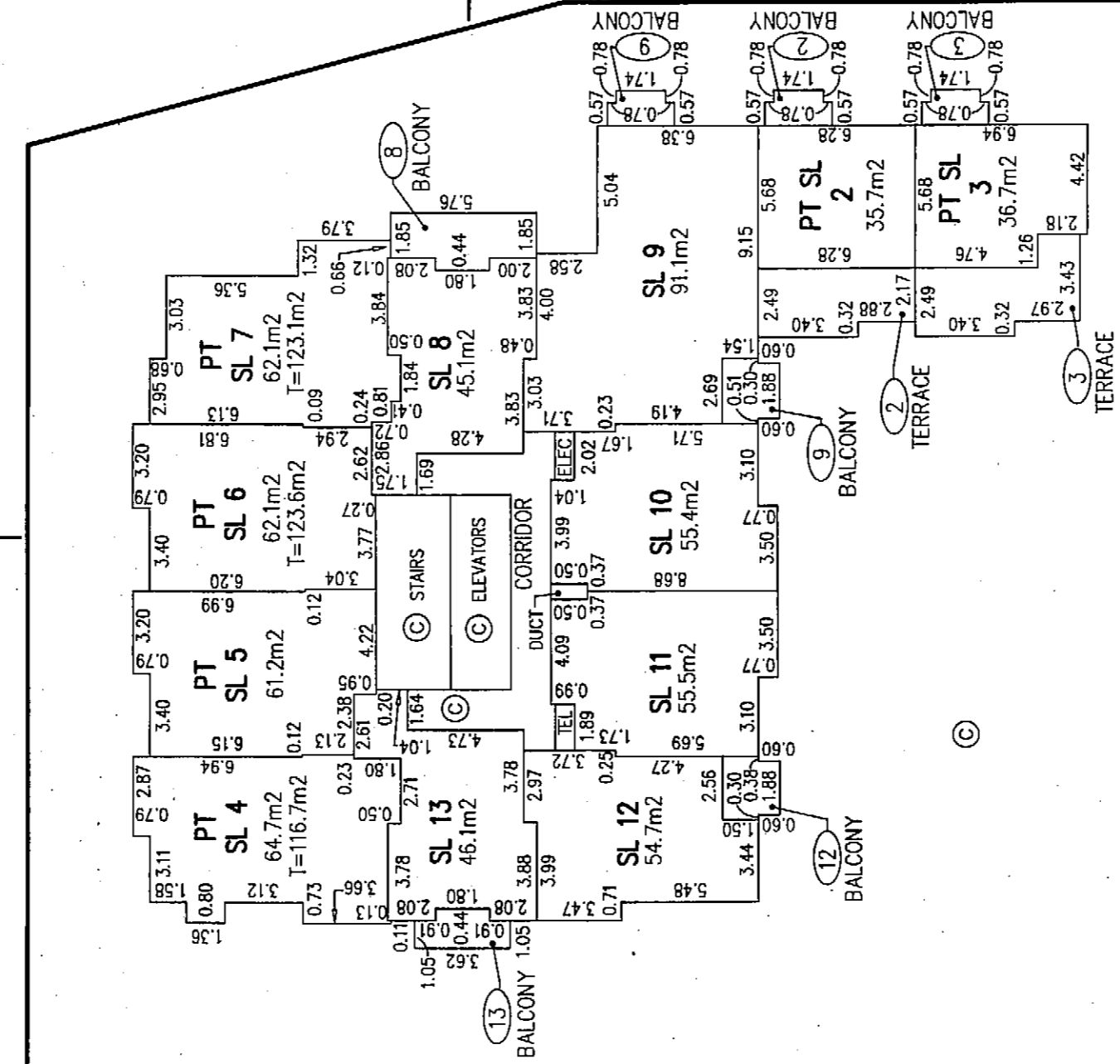


ALL DISTANCES ARE IN METRES AND DECIMALS THEREOF



B' ← SMITHE STREET

← A'



B' ←

REM 1
 PLAN BCP2118D

G.A. HOLMES & SHARPE
 DATE: 29 SEPTEMBER, 2006

----- B.C.L.S. -----


FLOOR PLANS
MAINLAND TOWER 2
LEVEL 4

SHEET 17 OF 86 SHEETS
STRATA PLAN BCS2103

SCALE 1 : 250

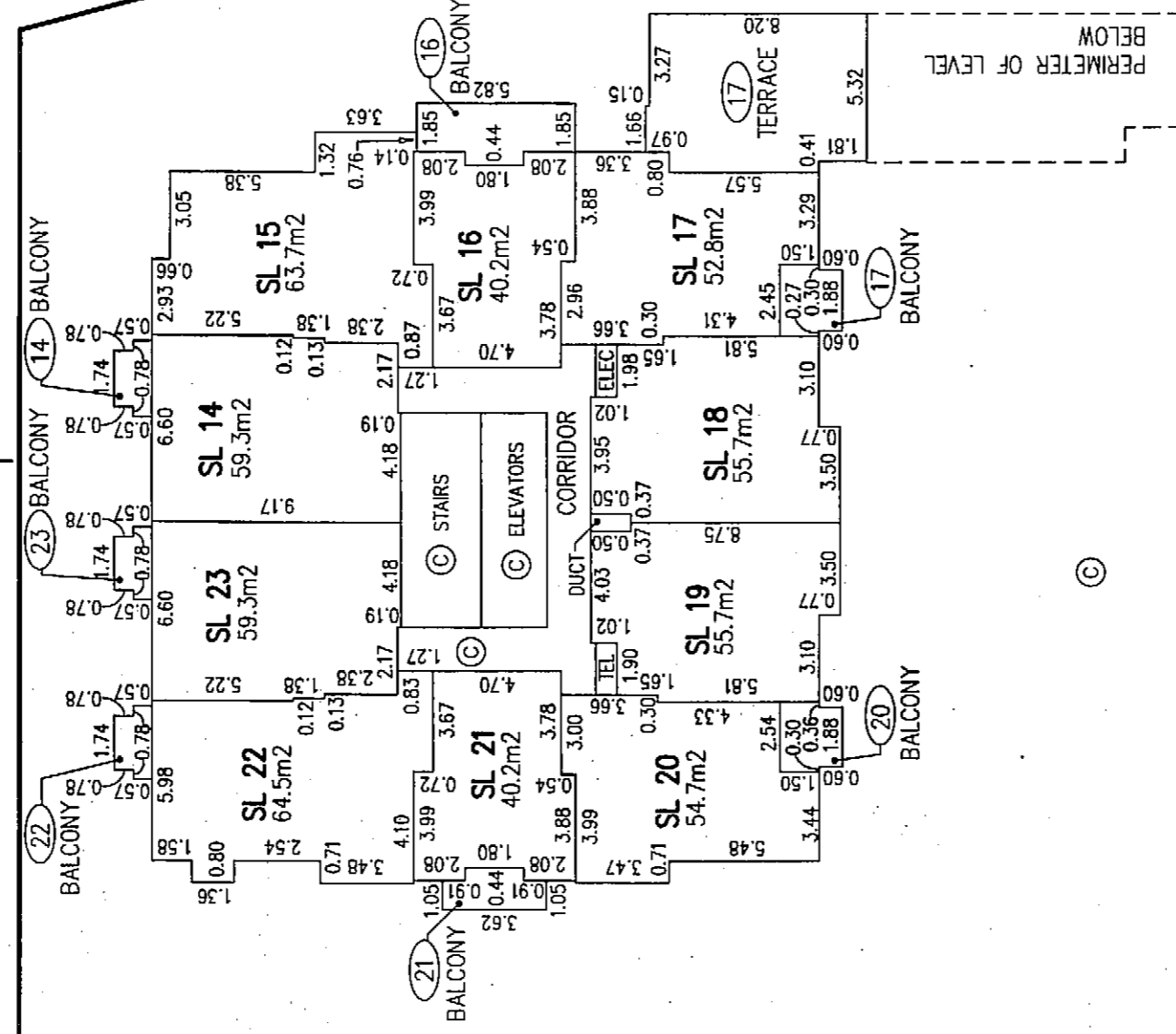


ALL DISTANCES ARE IN METRES AND DECIMALS THEREOF



B' A' SMITHE STREET

MAINLAND STREET




B' A'
REM 1
 PLAN BCP 21180

G.A. OL
 DATE: 29 SEPTEMBER, 2006
 B.C.L.S.

FLOOR PLANS
MAINLAND TOWER 2
LEVEL 5

SHEET 18 OF 86 SHEETS

STRATA PLAN BCS 2103



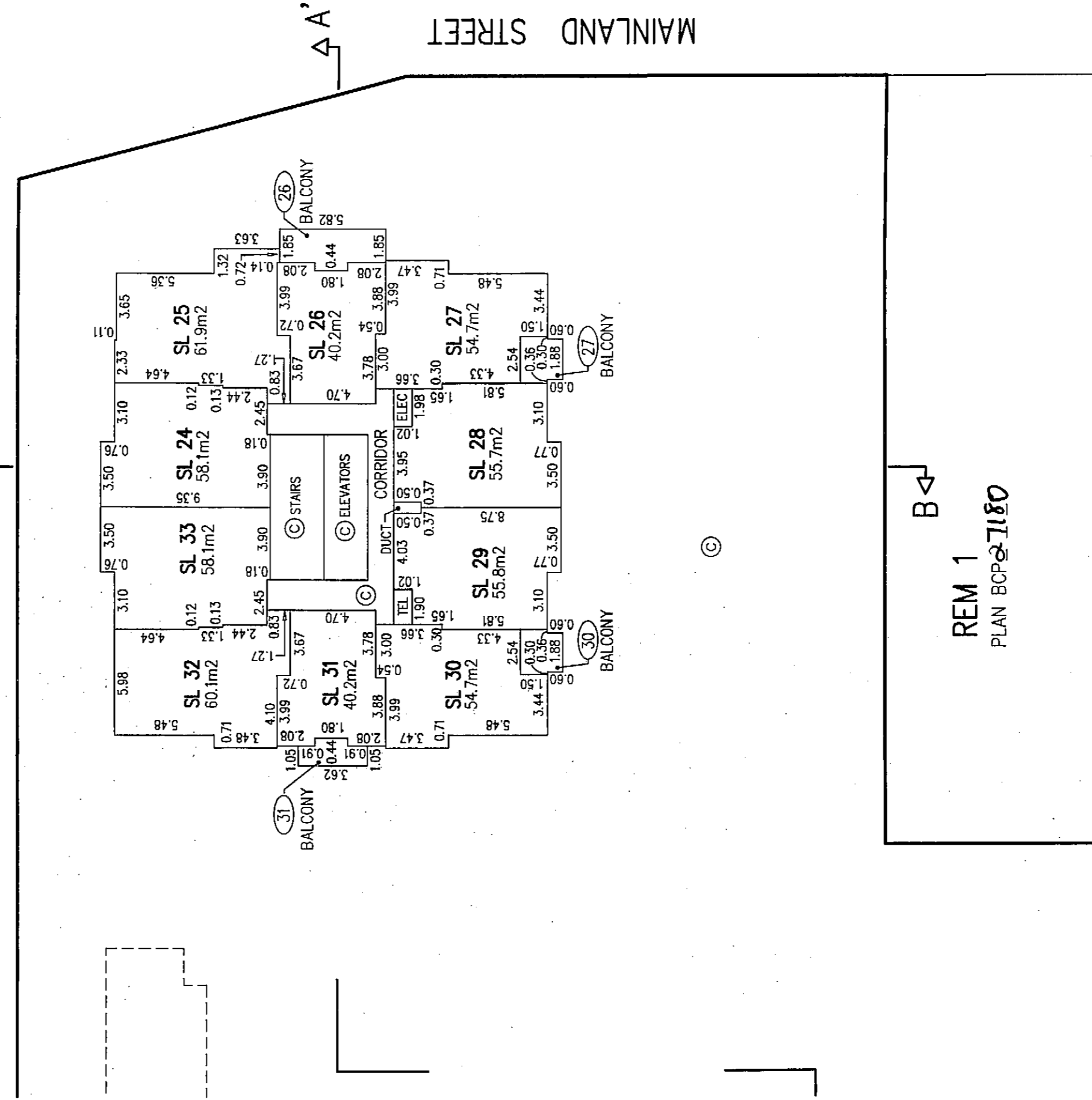
SCALE 1 : 250



ALL DISTANCES ARE IN METRES AND DECIMALS THEREOF

B' ← SMITHE STREET

MAINLAND STREET



REM 1
 PLAN BCP 21180

G.A. HO... B.C.L.S.
 DATE: 29 SEPTEMBER, 2006

FLOOR PLANS
MAINLAND TOWER 2
LEVEL 6

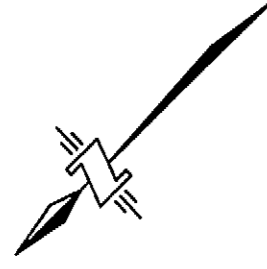
SHEET 19 OF 86 SHEETS

STRATA PLAN BCS2103

SCALE 1 : 250

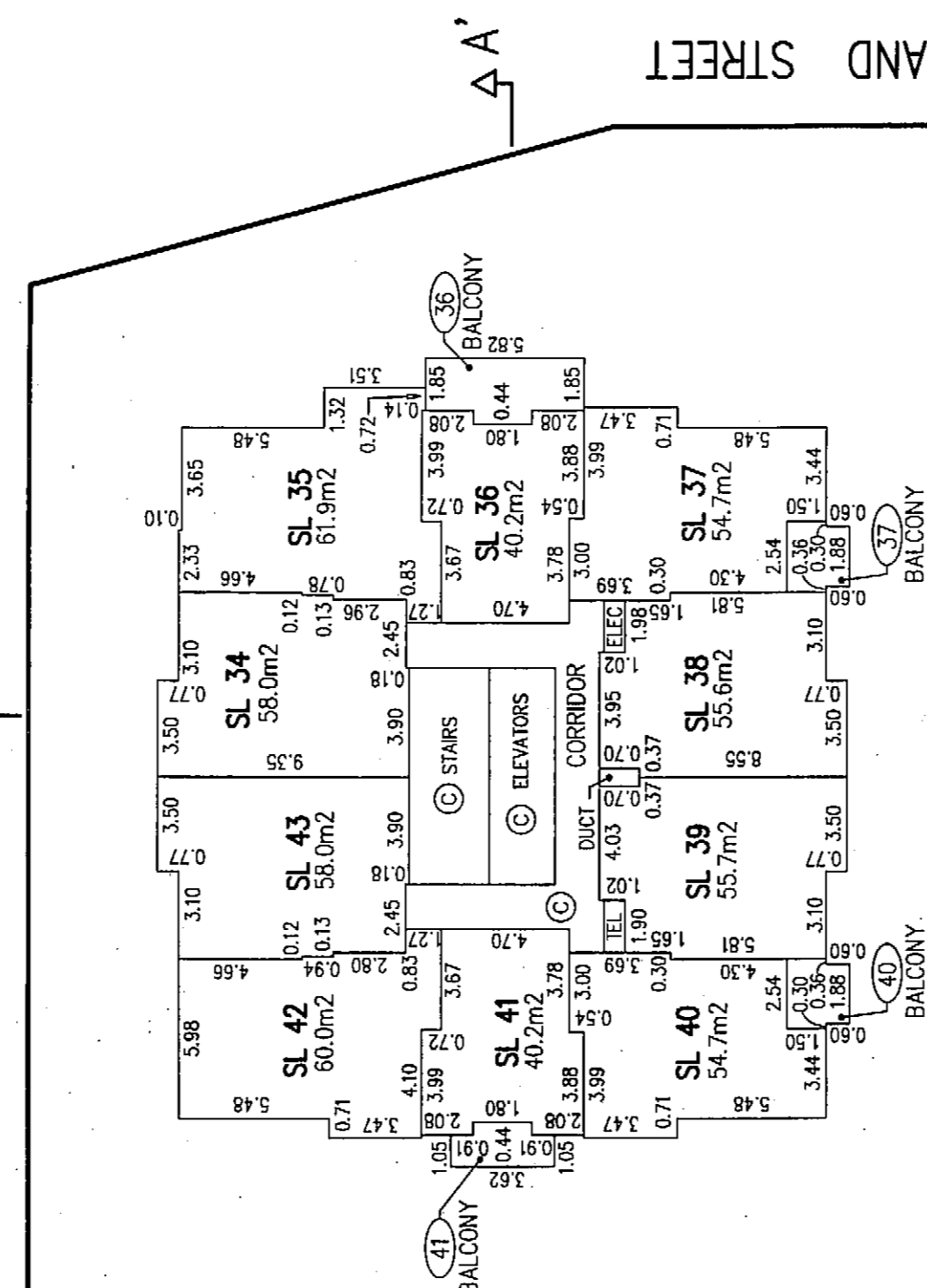


ALL DISTANCES ARE IN METRES AND DECIMALS THEREOF



B' ← SMITHE STREET

MAINLAND STREET



B ←
REM 1
PLAN BCP27180

G.A. HOLMES
 DATE: 29 SEPTEMBER, 2006
 B.C.L.S.


**FLOOR PLANS
MAINLAND TOWER 2
LEVEL 7**

SHEET 20 OF 86 SHEETS
STRATA PLAN BCS2103

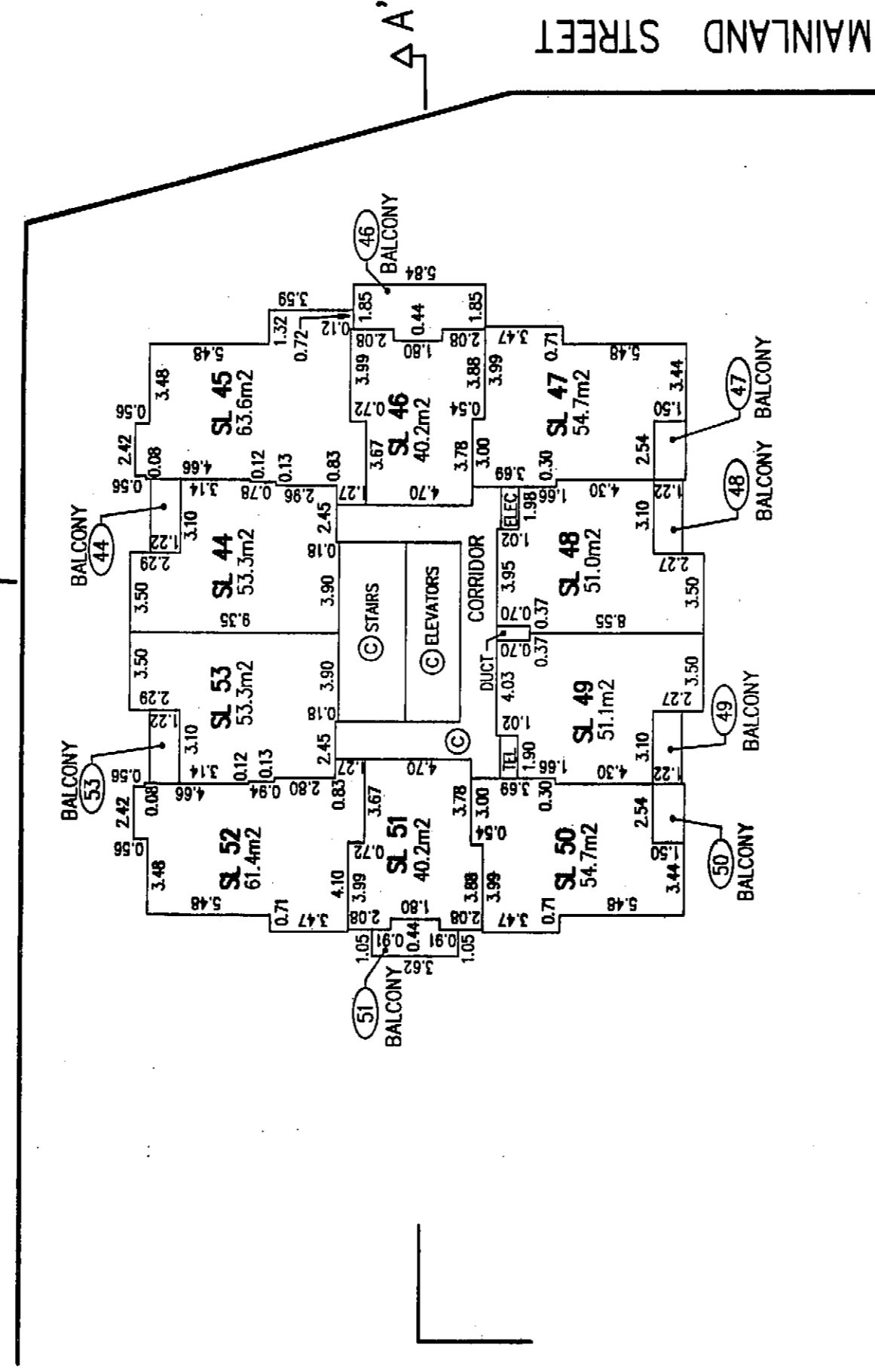
SCALE 1 : 250



ALL DISTANCES ARE IN METRES AND DECIMALS THEREOF.



B'4 SMITHE STREET



REM 1
PLAN BCP 27180

G.A. HILL
DATE 19 SEPTEMBER, 2006
B.C.L.S.

FLOOR PLANS
MAINLAND TOWER 2
LEVEL 8


SHEET 21 OF 86 SHEETS

STRATA PLAN BCS2103

SCALE 1 : 250

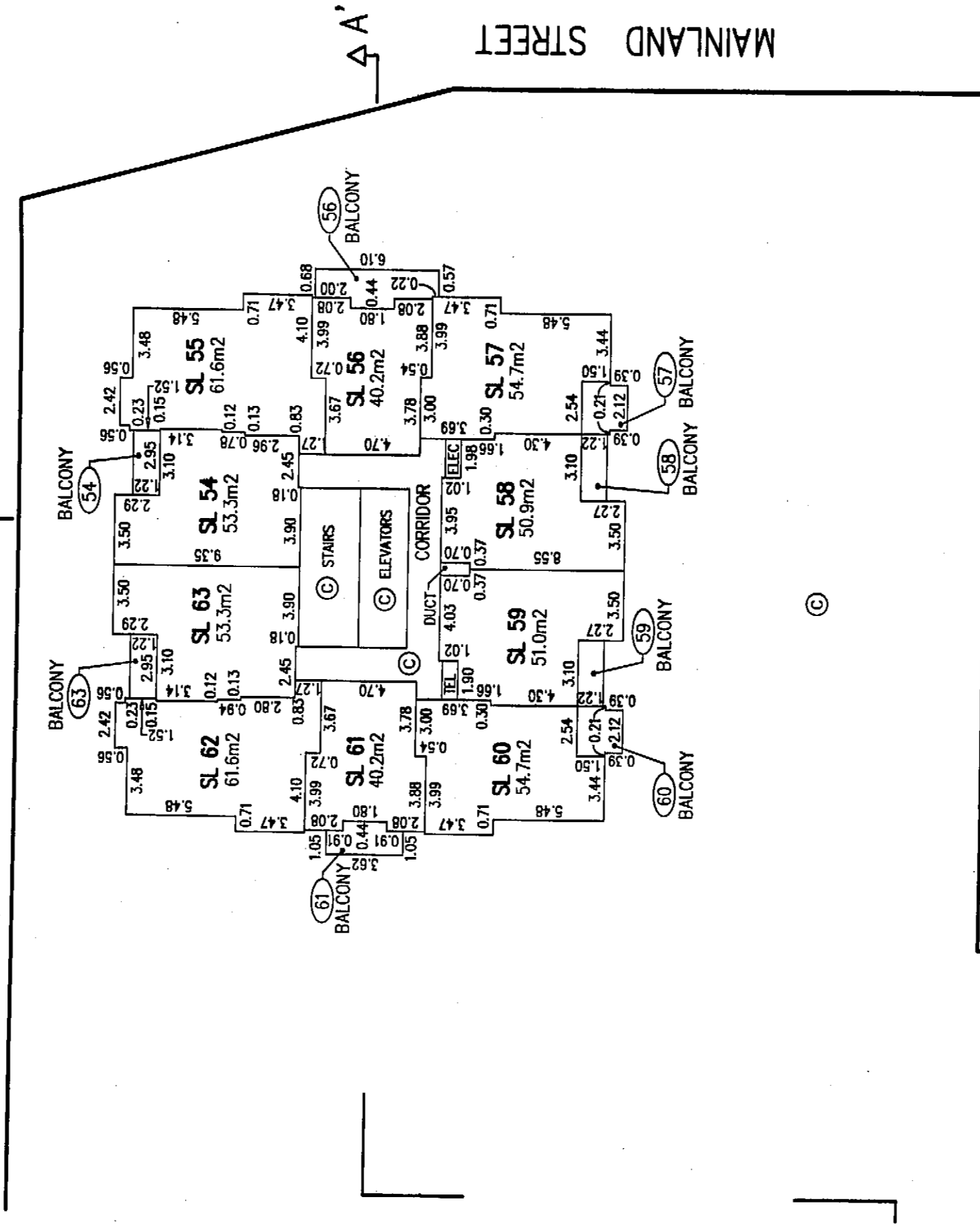


ALL DISTANCES ARE IN METRES AND DECIMALS THEREOF




B'4 SMITHE STREET

MAINLAND STREET



B'4
REM 1
PLAN BCP27180

G.A. HOL  B.C.L.S.
DATE: 29 SEPTEMBER, 2006


SHEET 22 OF 86 SHEETS
STRATA PLAN BCS 2103

FLOOR PLANS
MAINLAND TOWER 2
LEVEL 9

SCALE 1 : 250

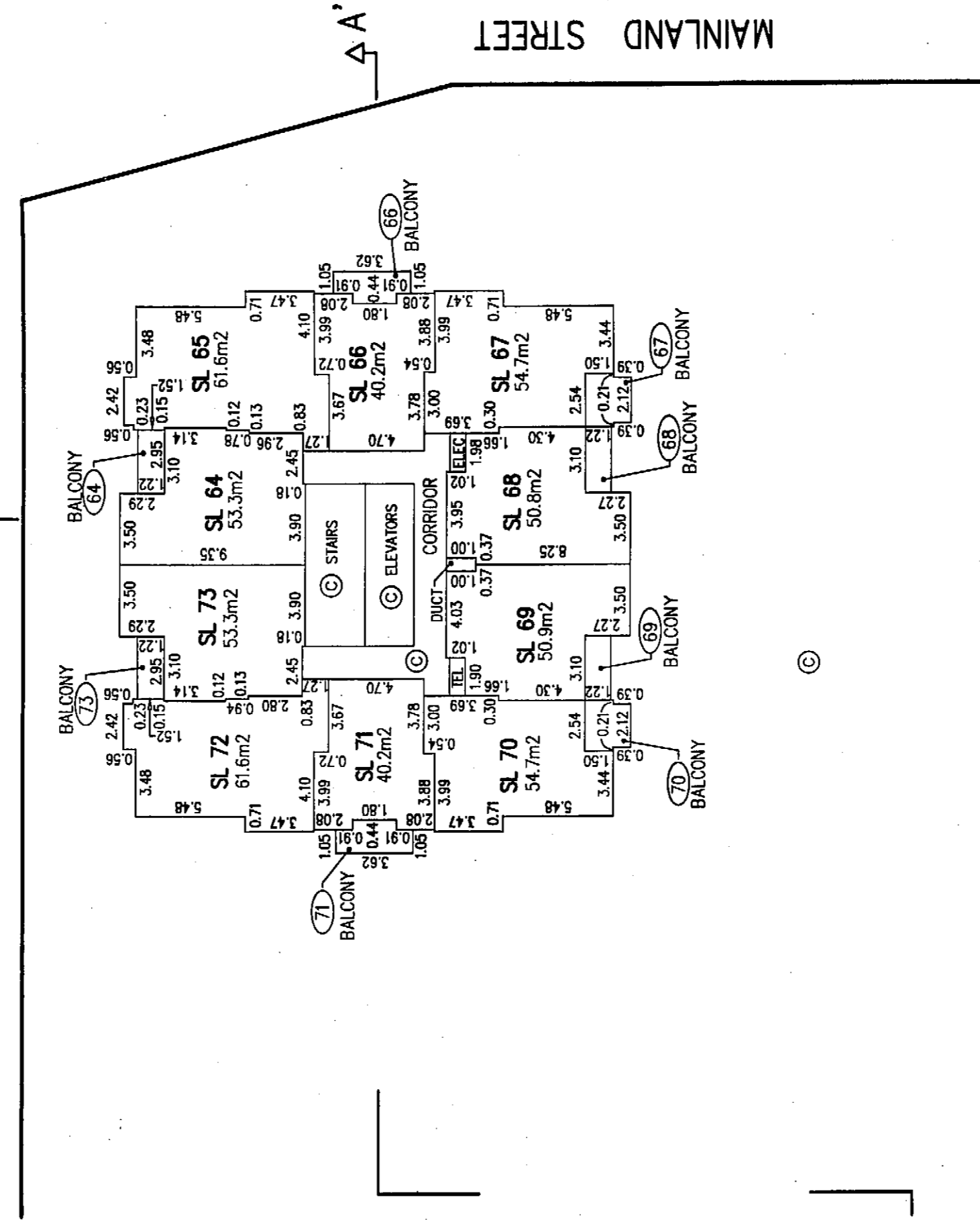


ALL DISTANCES ARE IN METRES AND DECIMALS THEREOF



B' ← SMITHE STREET

MAINLAND STREET → A'




B' ←
REM 1
 PLAN BCP 2110

G.A. HO
 DATE: 9 SEPTEMBER, 2006
 B.C.L.S.

FLOOR PLANS
MAINLAND TOWER 2
LEVEL 10

SHEET 23 OF 86 SHEETS
STRATA PLAN BCS2103



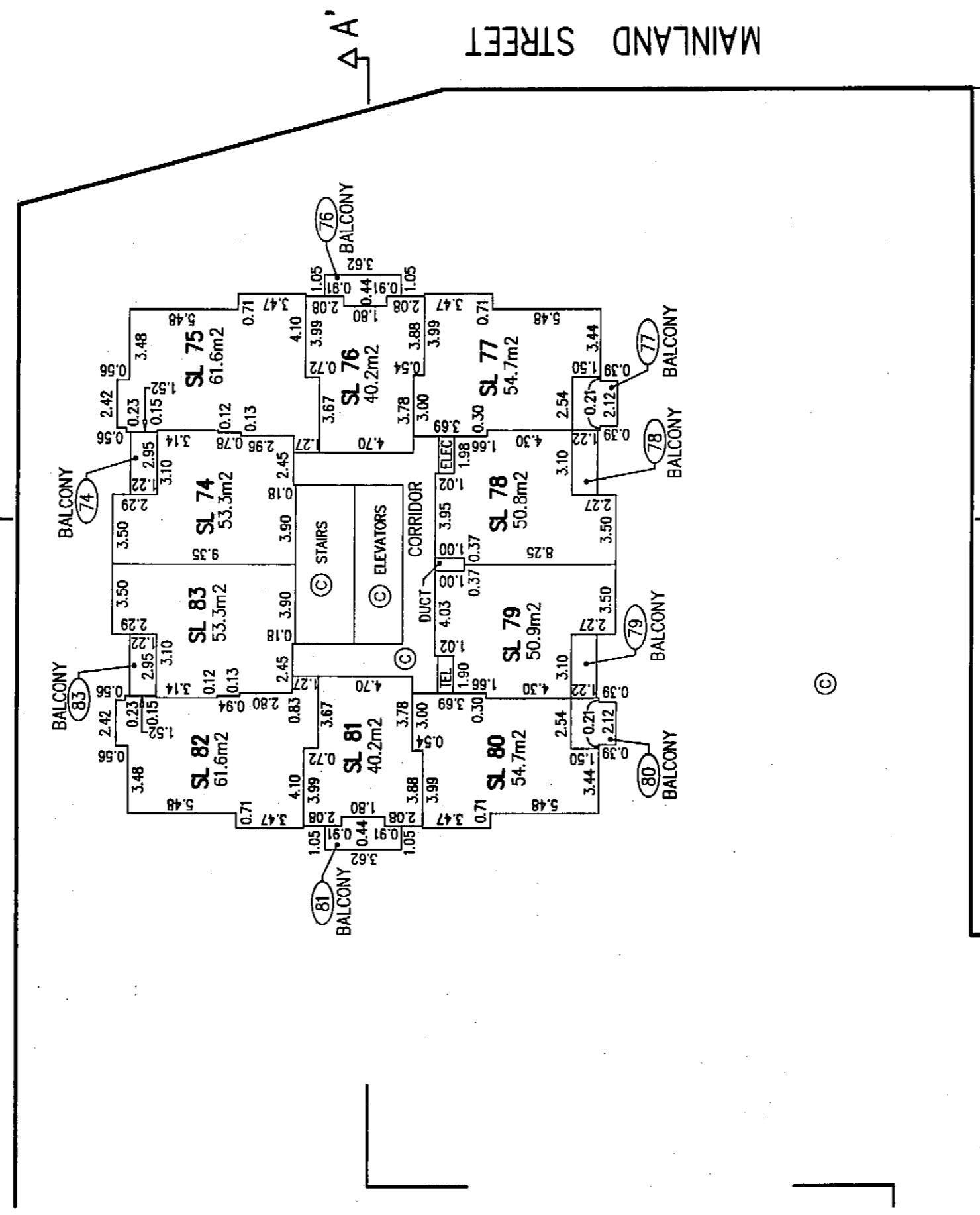
SCALE 1 : 250



ALL DISTANCES ARE IN METRES AND DECIMALS THEREOF

B' ← SMITHE STREET

MAINLAND STREET



← B
REM 1
PLAN BCP21180


G.A. HO... B.C.L.S.
DATE: 19 SEPTEMBER, 2006

FLOOR PLANS
MAINLAND TOWER 2
LEVEL 11


SHEET 24 OF 86 SHEETS

STRATA PLAN BCS 2103

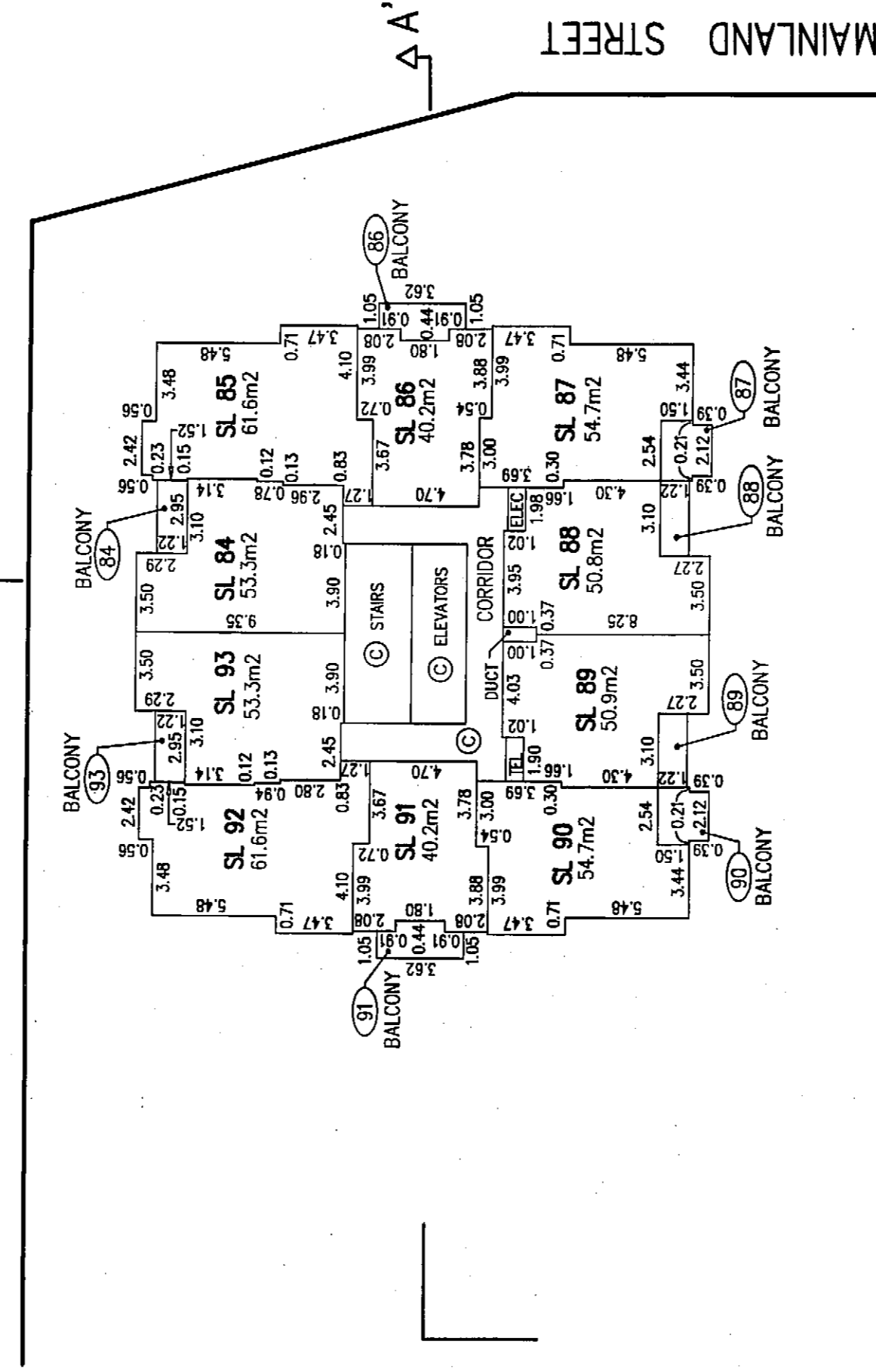
SCALE 1 : 250



ALL DISTANCES ARE IN METRES AND DECIMALS THEREOF



B'← SMITHE STREET



REM 1
PLAN BCP 21180

G.A. HOEHL B.C.L.S.
 DATE: 30 SEPTEMBER, 2006

FLOOR PLANS
MAINLAND TOWER 2
LEVEL 12


SHEET 25 OF 86 SHEETS

STRATA PLAN BCS2103

SCALE 1 : 250

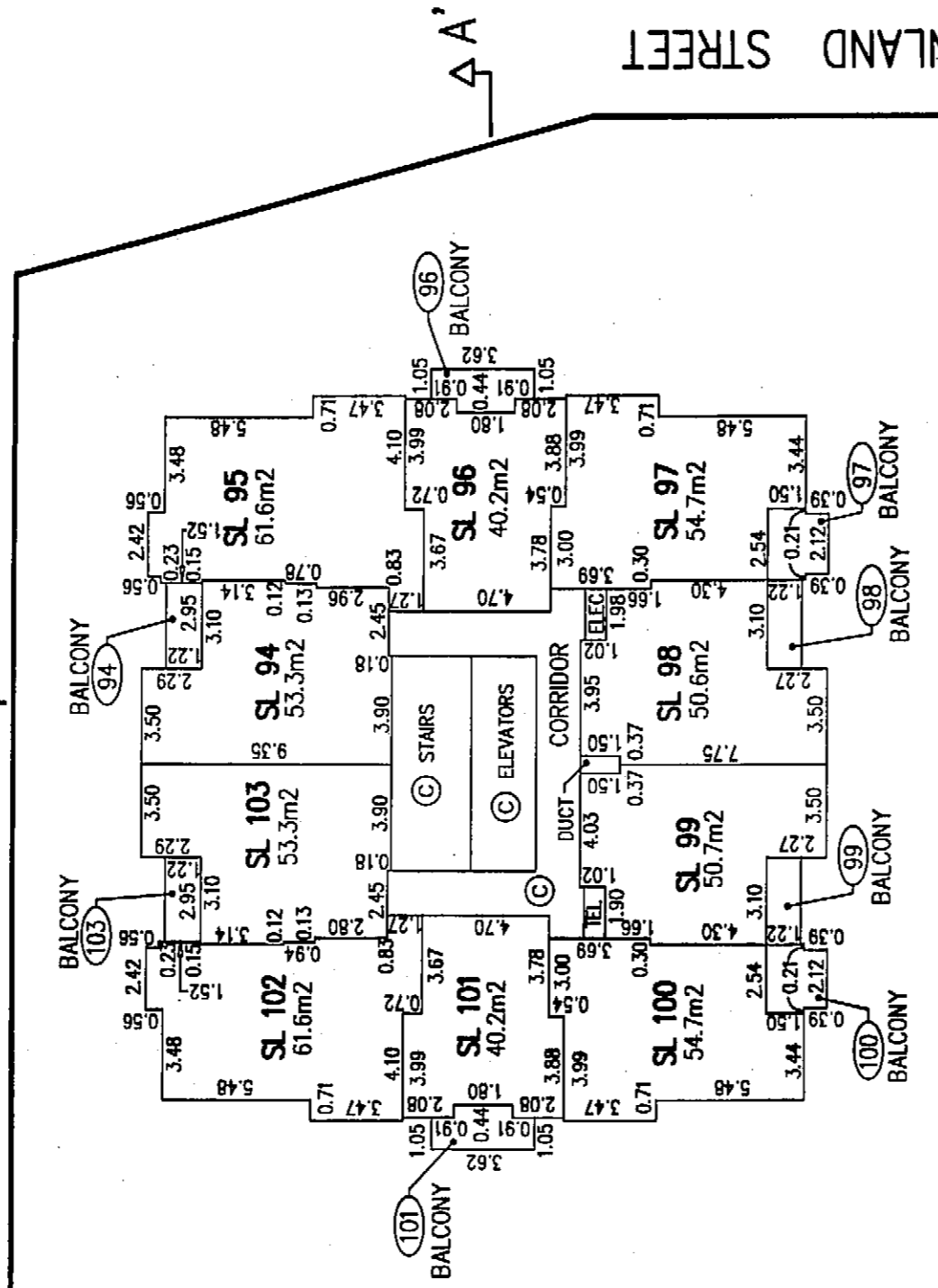


ALL DISTANCES ARE IN METRES AND DECIMALS THEREOF



B' ← SMITHE STREET

MAINLAND STREET



B ←
REM 1
PLAN BCP21180

GA. 101
 DATE: 29 SEPTEMBER, 2006
 B.C.L.S.

FLOOR PLANS
MAINLAND TOWER 2
LEVEL 13

SHEET 26 OF 86 SHEETS

STRATA PLAN BCS2103

SCALE 1 : 250

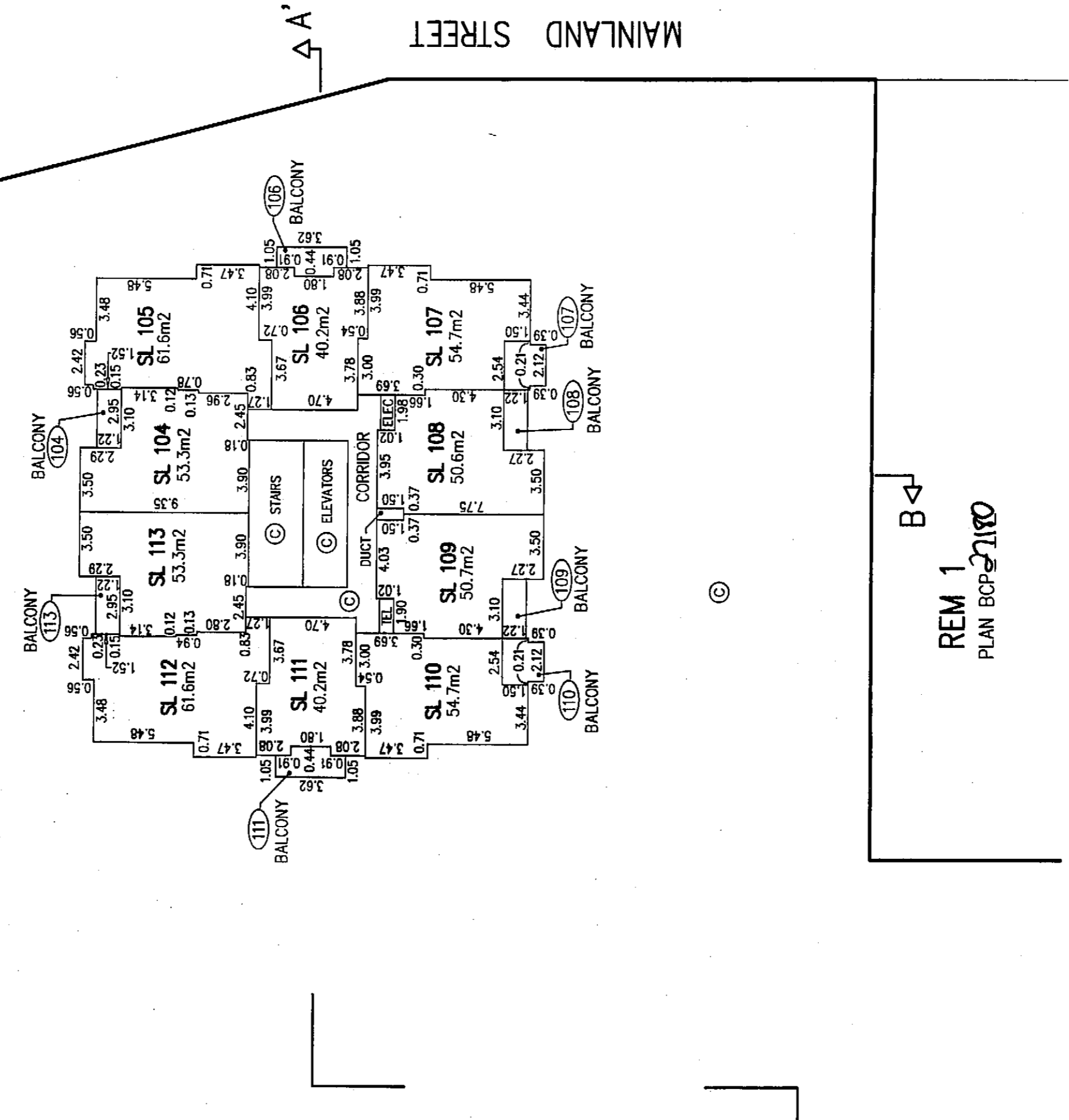


ALL DISTANCES ARE IN METRES AND DECIMALS THEREOF



B'4 SMITHE STREET

MAINLAND STREET




B'4
REM 1
PLAN BCP2110

G.A. FOL
 DATE: 29 SEPTEMBER, 2006
 B.C.L.S.

FLOOR PLANS
MAINLAND TOWER 2
LEVEL 14

SHEET 27 OF 86 SHEETS

STRATA PLAN BCS 2103



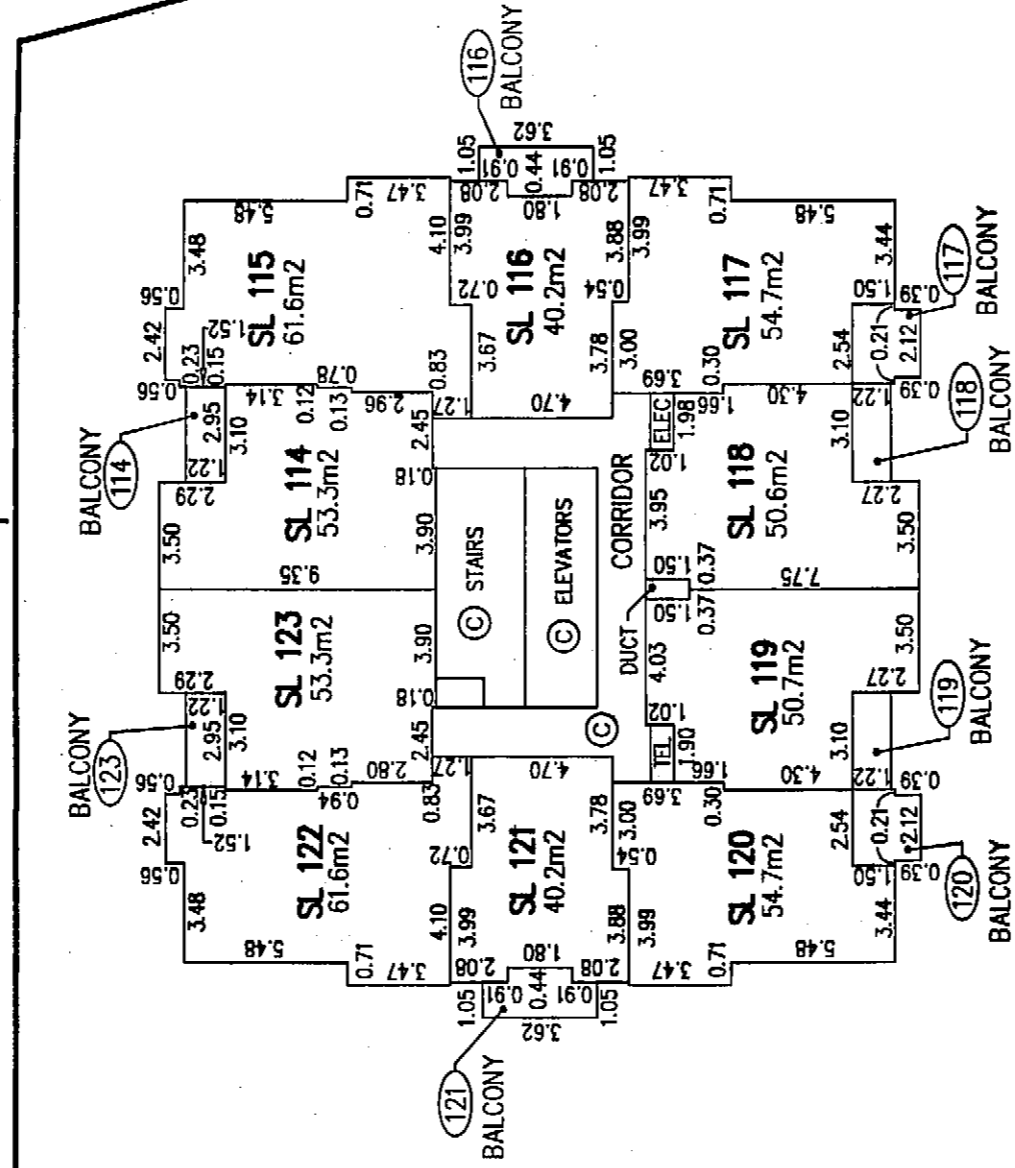
SCALE 1 : 250



ALL DISTANCES ARE IN METRES AND DECIMALS THEREOF

B' ← SMITHE STREET

← A' MAINLAND STREET



← B'
REM 1
PLAN BCP 2180

--- B.C.L.S.
 G.A. HO...
 DATE: 30 SEPTEMBER, 2006


FLOOR PLANS
MAINLAND TOWER 2
LEVEL 15

SHEET 28 OF 86 SHEETS
STRATA PLAN BCS2103

SCALE 1 : 250

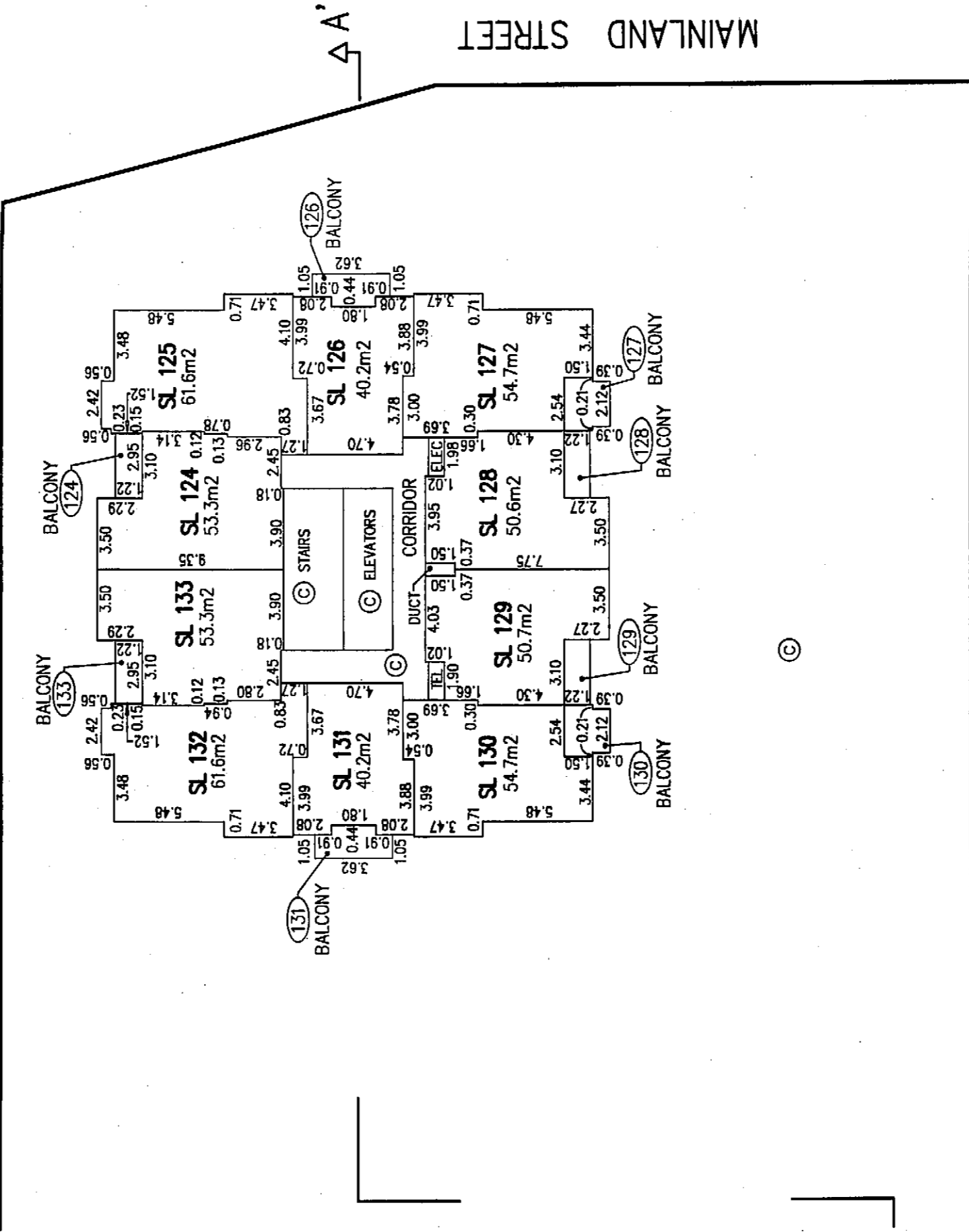


ALL DISTANCES ARE IN METRES AND DECIMALS THEREOF



B' ← SMITHE STREET

MAINLAND STREET




B ←
REM 1
PLAN BCP27180

--- B.C.L.S. ---
 G.A. HO...
 DATE: 29 SEPTEMBER, 2006

FLOOR PLANS
MAINLAND TOWER 2
LEVEL 16

SHEET 29 OF 86 SHEETS
STRATA PLAN BCS2103



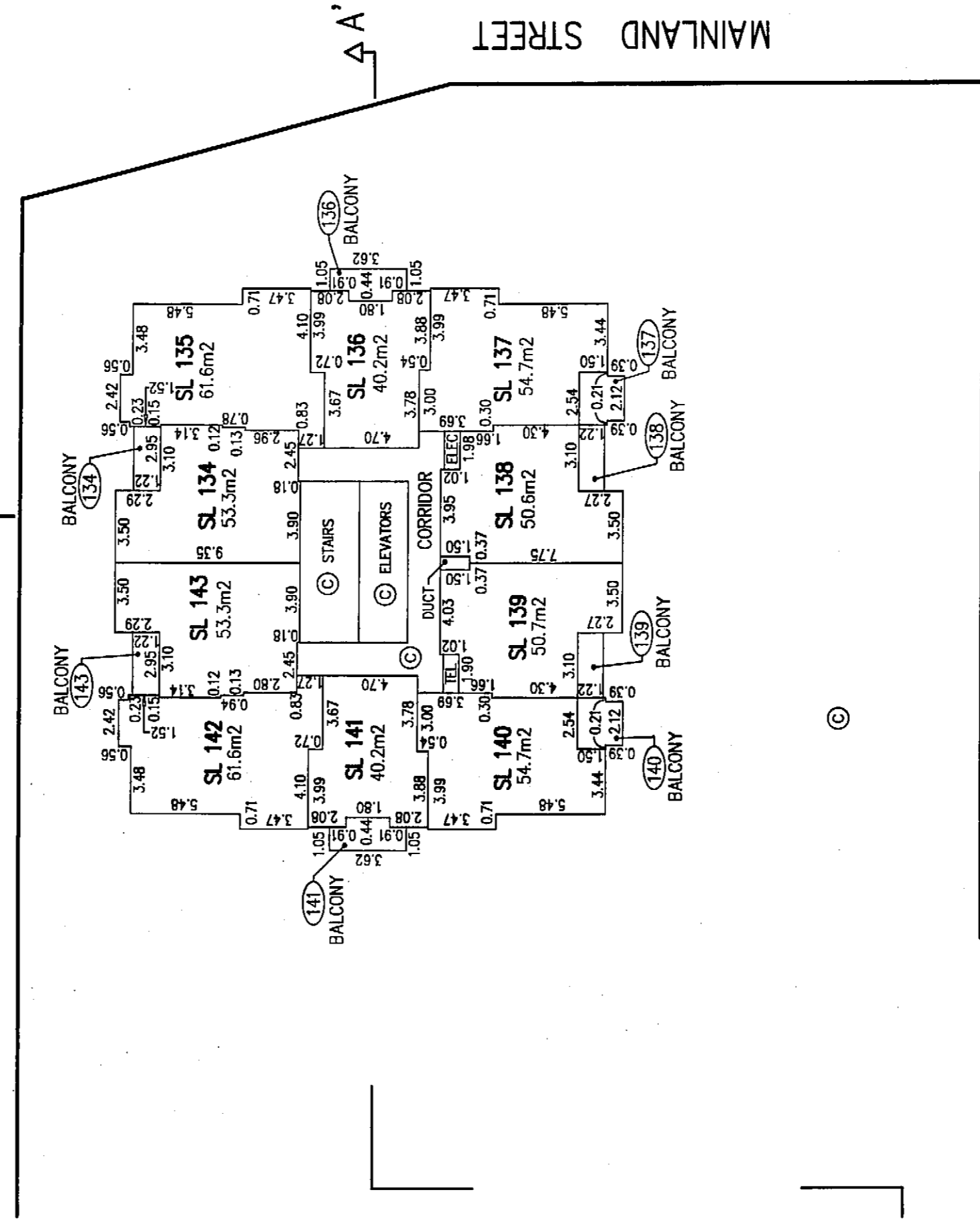
SCALE 1 : 250



ALL DISTANCES ARE IN METRES AND DECIMALS THEREOF

B' ← SMITHE STREET

MAINLAND STREET



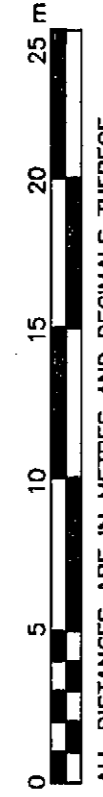
REM 1
 PLAN BCP 2110

G.A. HOL
 DATE: 23 SEPTEMBER, 2006
 B.C.L.S.


FLOOR PLANS
MAINLAND TOWER 2
LEVEL 17

SHEET 30 OF 86 SHEETS
STRATA PLAN BCS 2103

SCALE 1 : 250

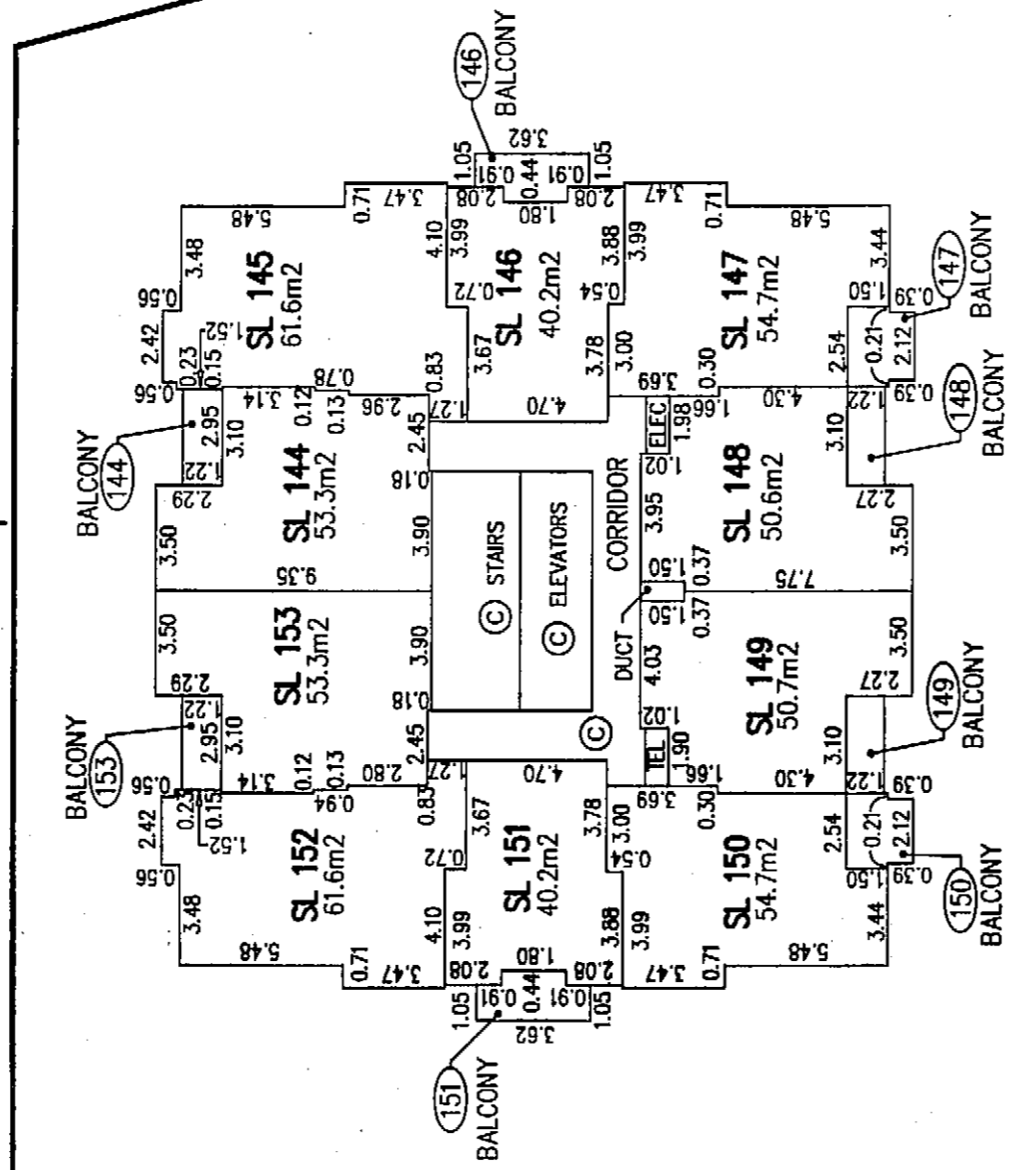


ALL DISTANCES ARE IN METRES AND DECIMALS THEREOF




B' ← SMITHE STREET

← A' MAINLAND STREET



B' ←

REM 1
PLAN BCP 27180

G.A. HOL  B.C.L.S.
 DATE: 29 SEPTEMBER, 2006


FLOOR PLANS
MAINLAND TOWER 2
LEVEL 18

SHEET 31 OF 86 SHEETS
STRATA PLAN BCS 2103

SCALE 1 : 250

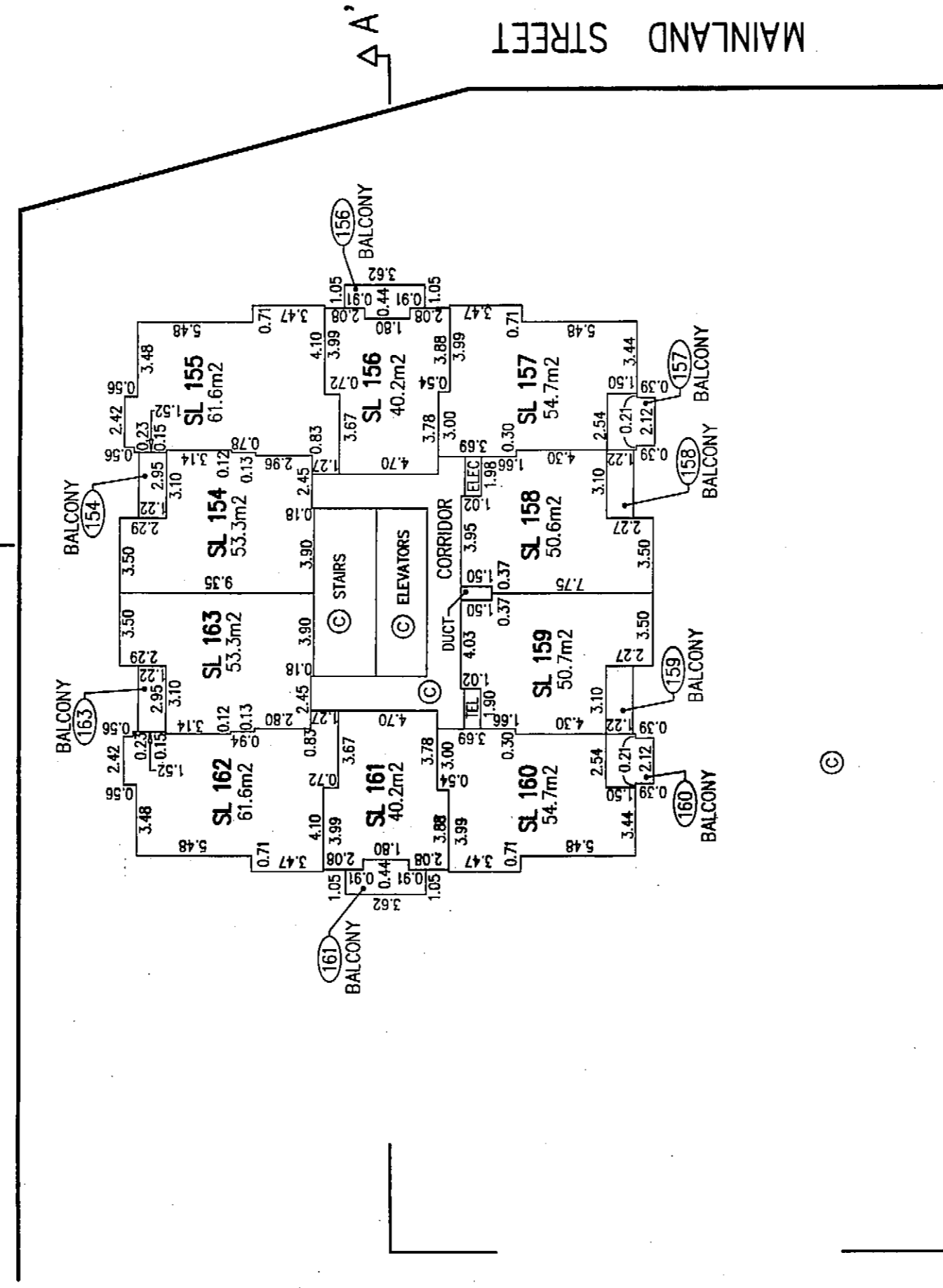


ALL DISTANCES ARE IN METRES AND DECIMALS THEREOF



B' ← SMITHE STREET

← A' MAINLAND STREET




B' ←
REM 1
PLAN BCP 27150


--- B.C.L.S.
 G.A. H...
 DATE: 30 SEPTEMBER, 2006

FLOOR PLANS
MAINLAND TOWER 2
LEVEL 19

SHEET 32 OF 86 SHEETS
STRATA PLAN BCS2103



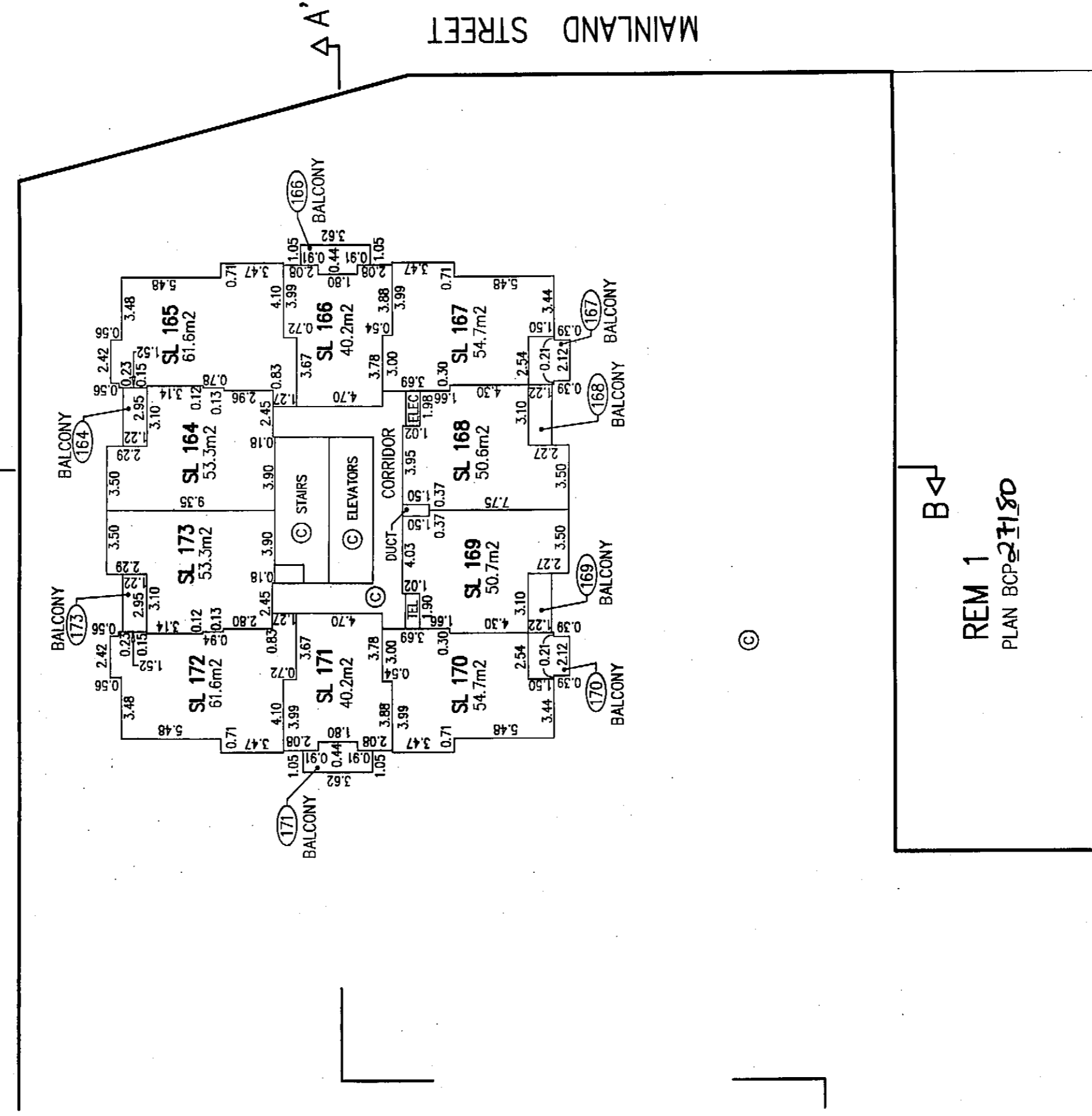
SCALE 1 : 250



ALL DISTANCES ARE IN METRES AND DECIMALS THEREOF

B' ← SMITHE STREET

← A' MAINLAND STREET




B ←
REM 1
 PLAN BCP27180

G.A. HOY
 DATE: 19 SEPTEMBER, 2006
 B.C.L.S.

FLOOR PLANS
MAINLAND TOWER 2
LEVEL 20

SHEET 33 OF 86 SHEETS
STRATA PLAN BCS 2103



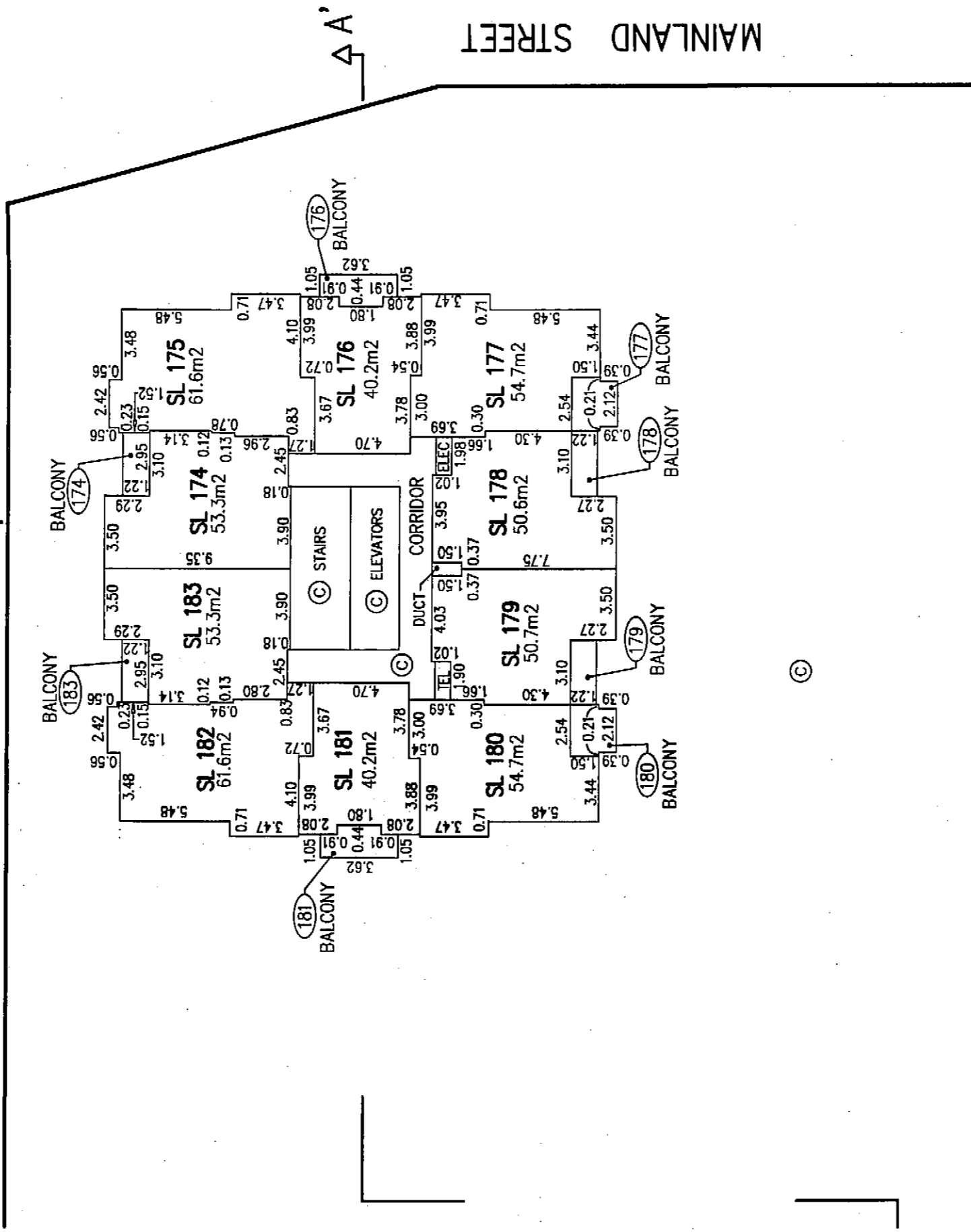
SCALE 1 : 250



ALL DISTANCES ARE IN METRES AND DECIMALS THEREOF

B' ← SMITHE STREET

← A' MAINLAND STREET



B' ←
REM 1
PLAN BCP 2110

G.A. HO... B.C.L.S.
 DATE: 29 SEPTEMBER, 2006


FLOOR PLANS
MAINLAND TOWER 2
LEVEL 21

SHEET 34 OF 86 SHEETS
STRATA PLAN BCS2103

SCALE 1 : 250

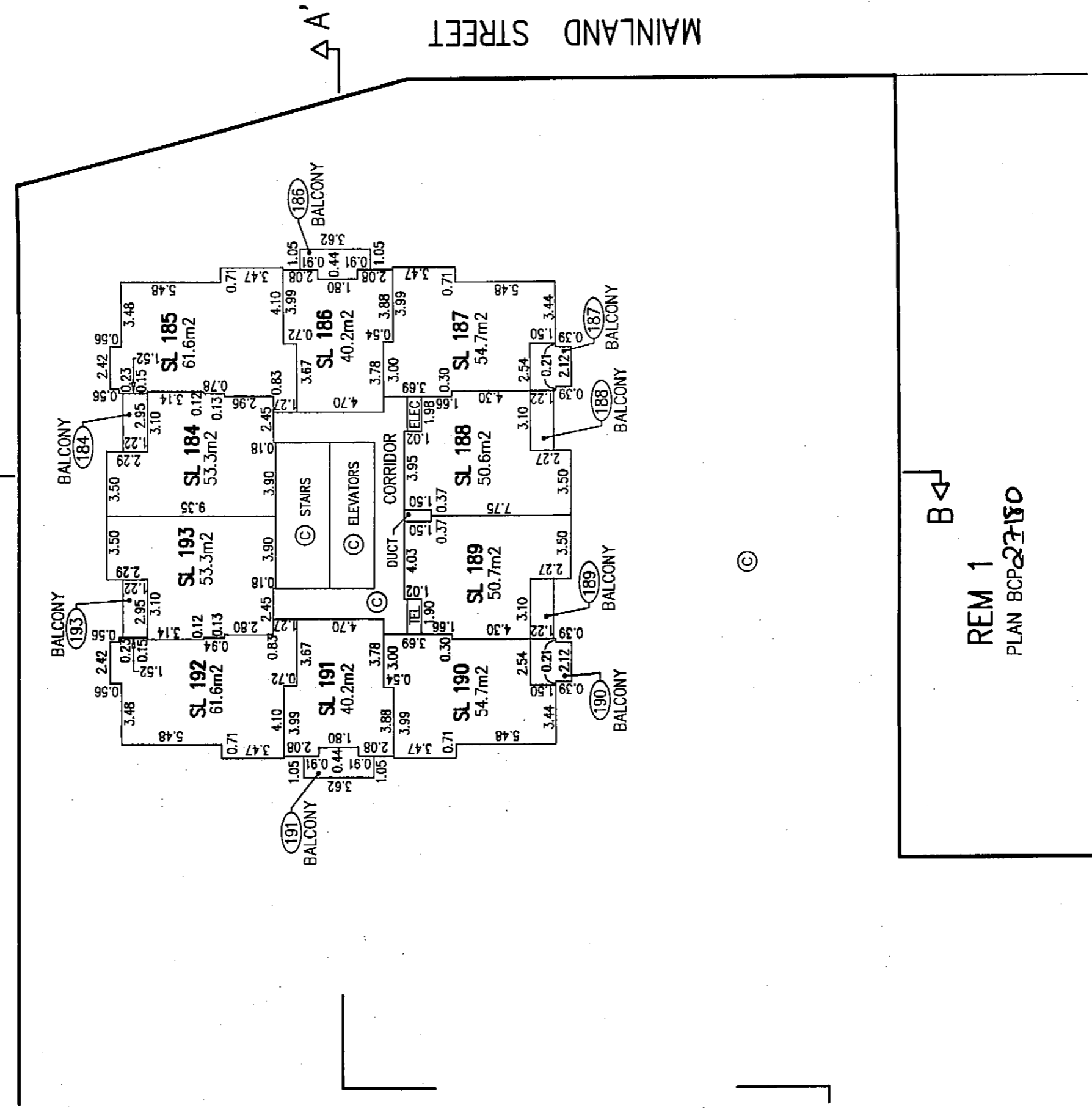


ALL DISTANCES ARE IN METRES AND DECIMALS THEREOF



B' ← SMITHE STREET

MAINLAND STREET



REM 1
 PLAN BCP27180

G.A. HOI
 DATE: 29 SEPTEMBER, 2006
 B.C.L.S.


FLOOR PLANS
MAINLAND TOWER 2
LEVEL 22

SHEET 35 OF 86 SHEETS
STRATA PLAN BCS_2103

SCALE 1 : 250

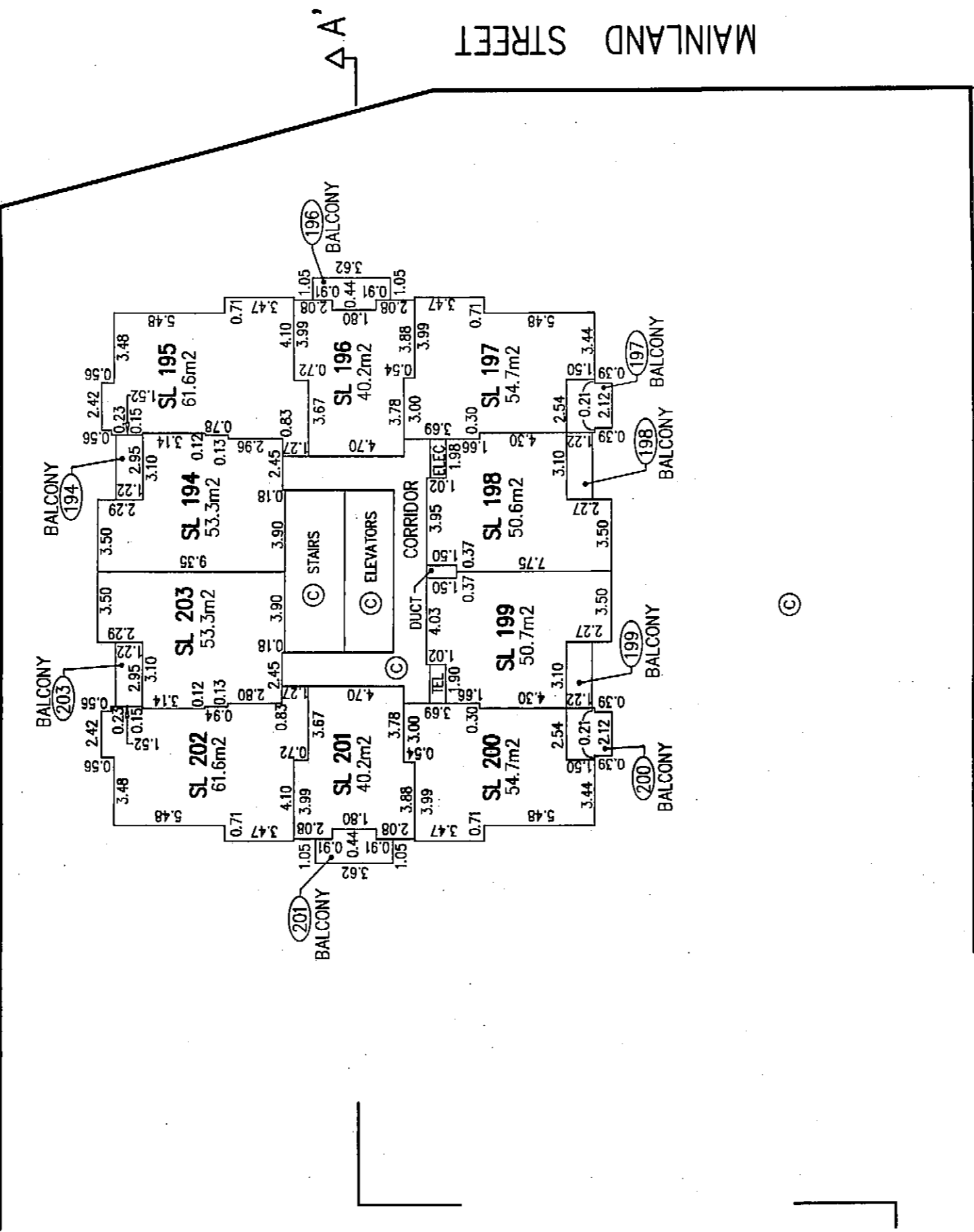


ALL DISTANCES ARE IN METRES AND DECIMALS THEREOF



B' ← SMITHE STREET

MAINLAND STREET → A'



B ←
REM 1
PLAN BCP_21J80

GA HO... B.C.L.S.
DATE: 19 SEPTEMBER, 2006


FLOOR PLANS
MAINLAND TOWER 2
LEVEL 23

SHEET 36 OF 86 SHEETS
STRATA PLAN BCS 2103

SCALE 1 : 250

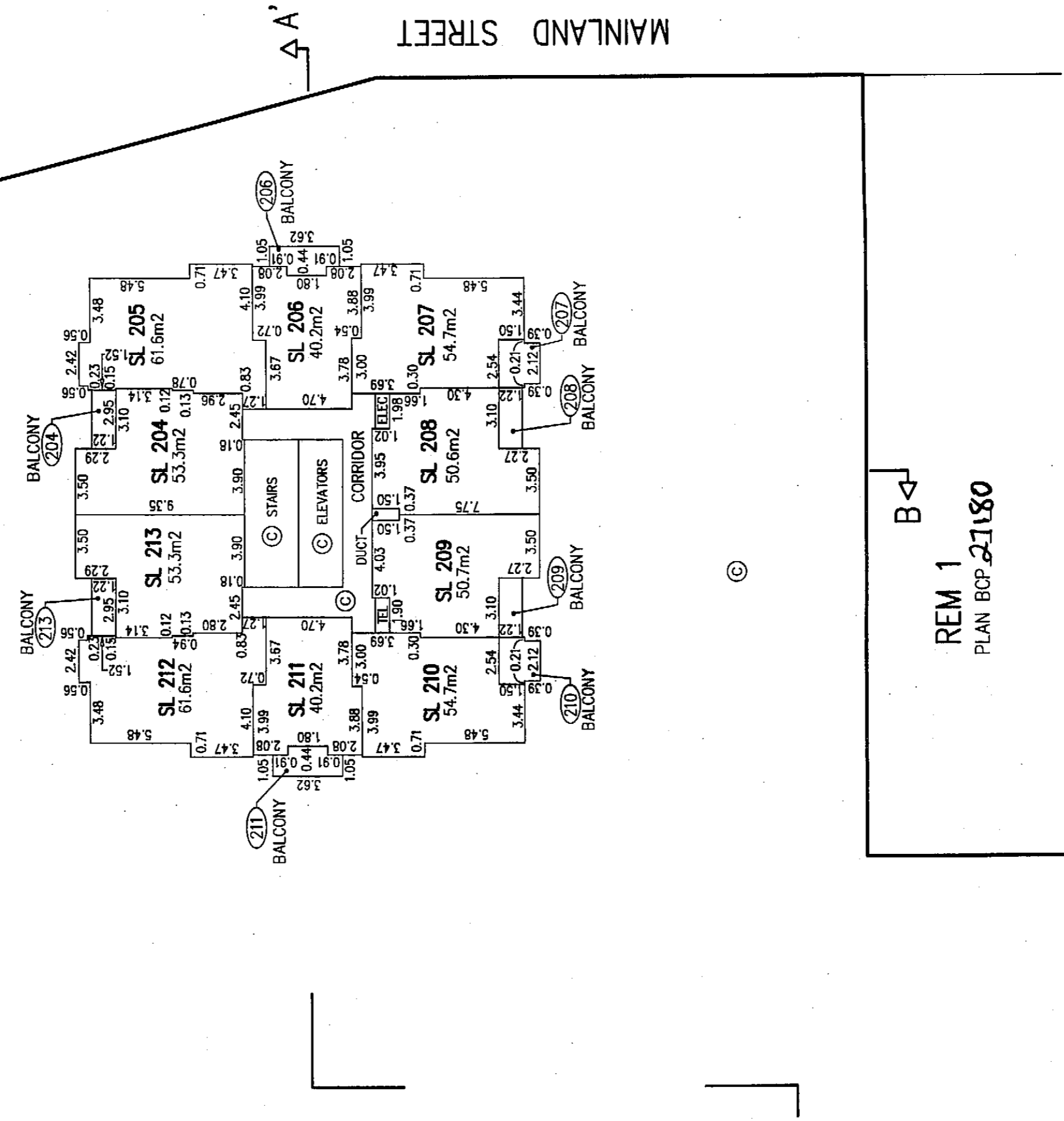


ALL DISTANCES ARE IN METRES AND DECIMALS THEREOF



B' ← SMITHE STREET

MAINLAND STREET




REM 1
 PLAN BCP 21180

[Signature]
 G.A. HOL
 DATE: 29 SEPTEMBER, 2006
 B.C.L.S.

FLOOR PLANS
MAINLAND TOWER 2
LEVEL 24

SHEET 37 OF 86 SHEETS

STRATA PLAN BCS2103



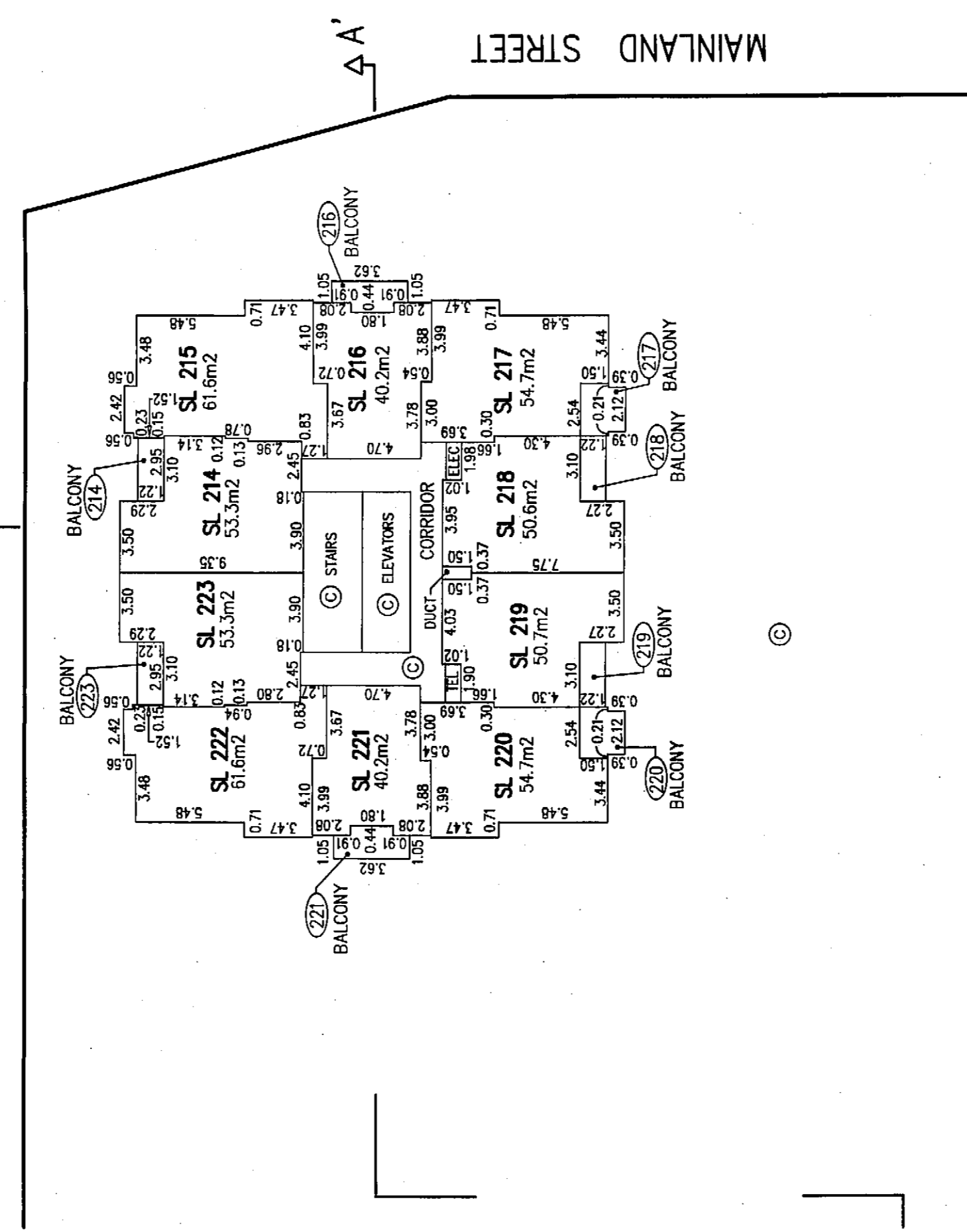
SCALE 1 : 250



ALL DISTANCES ARE IN METRES AND DECIMALS THEREOF

B'4 SMITHE STREET

MAINLAND STREET



B'4

REM 1
PLAN BCP 21180

G.A. [Signature] B.C.L.S.
DATE: 30 SEPTEMBER, 2006


FLOOR PLANS
 MAINLAND TOWER 2
 LEVEL 25

SHEET 38 OF 86 SHEETS
 STRATA PLAN BCS_2103

SCALE 1 : 250

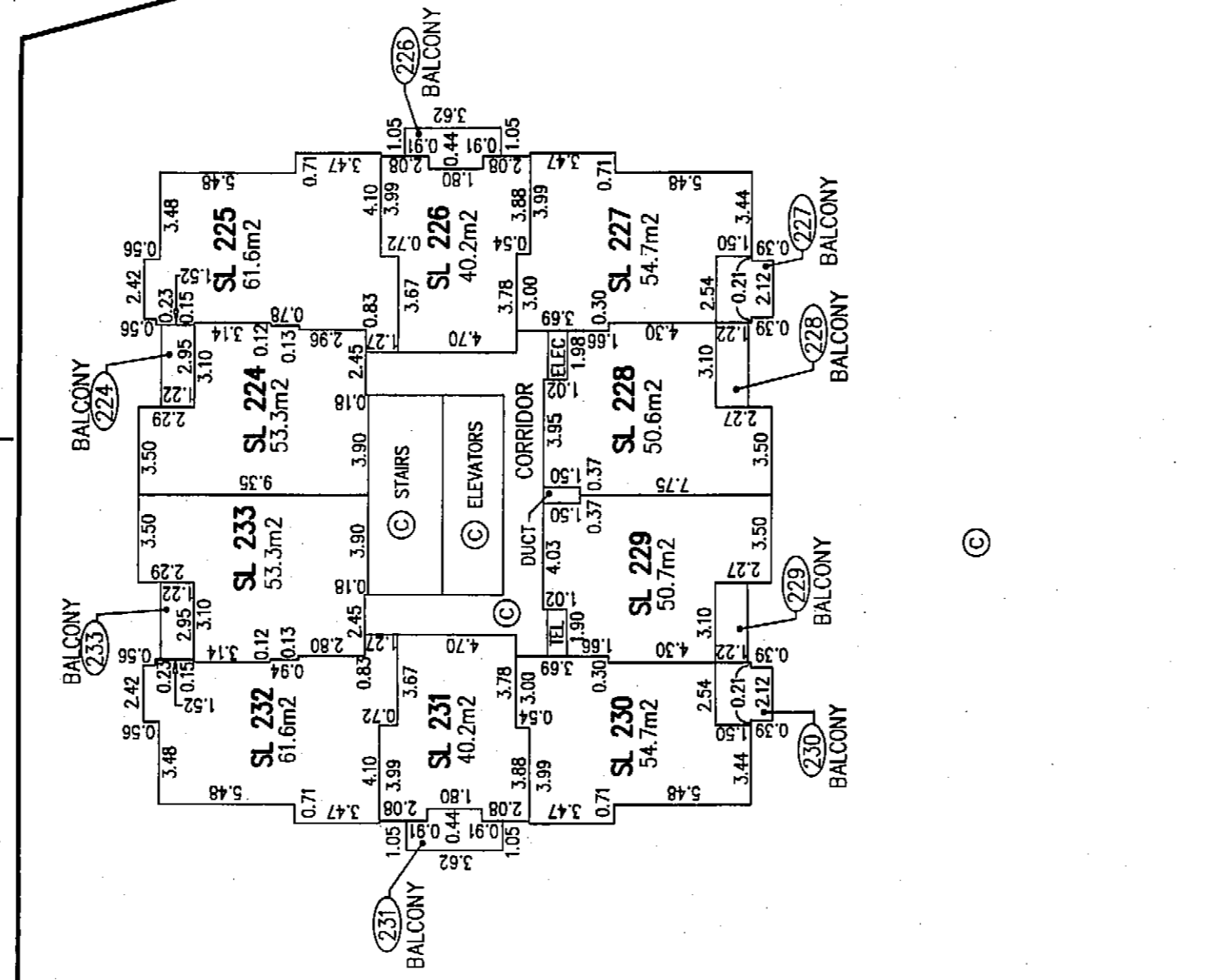


ALL DISTANCES ARE IN METRES AND DECIMALS THEREOF



B' ← SMITHE STREET

← A' MAINLAND STREET



B ←

REM 1
 PLAN BCP 27180


G.A. SOL
 DATE: 22 SEPTEMBER, 2006
 B.C.L.S.

FLOOR PLANS
MAINLAND TOWER 2
LEVEL 26


SHEET 39 OF 86 SHEETS

STRATA PLAN BCS2103

SCALE 1 : 250

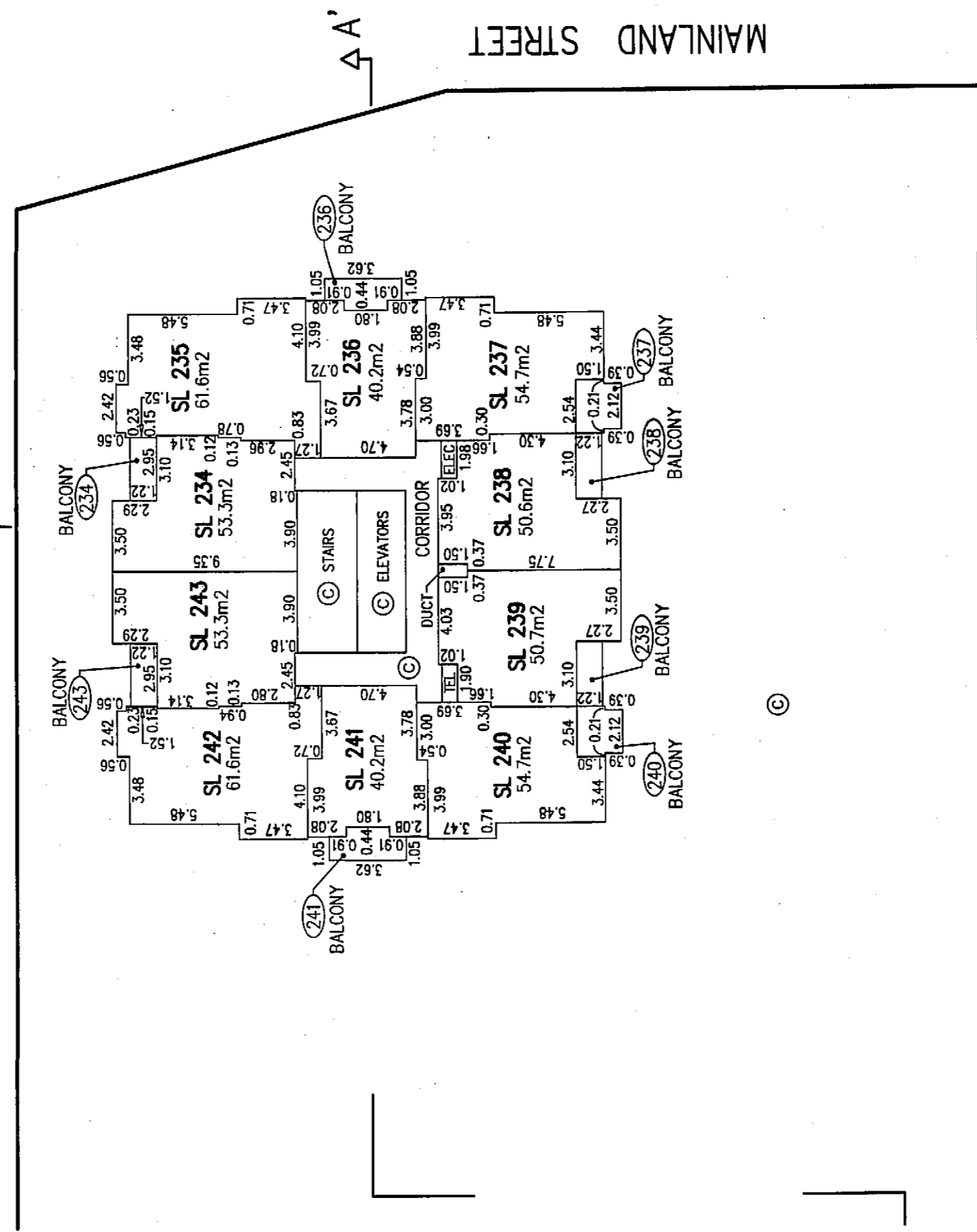


ALL DISTANCES ARE IN METRES AND DECIMALS THEREOF



B' ← SMITHE STREET

MAINLAND STREET



B ←
REM 1
PLAN BCP21180

G.A. HO... B.C.L.S.
 DATE: 23 SEPTEMBER, 2005

FLOOR PLANS
MAINLAND TOWER 2
LEVEL 27


SHEET 40 OF 86 SHEETS

STRATA PLAN BCS 2103

SCALE 1 : 250

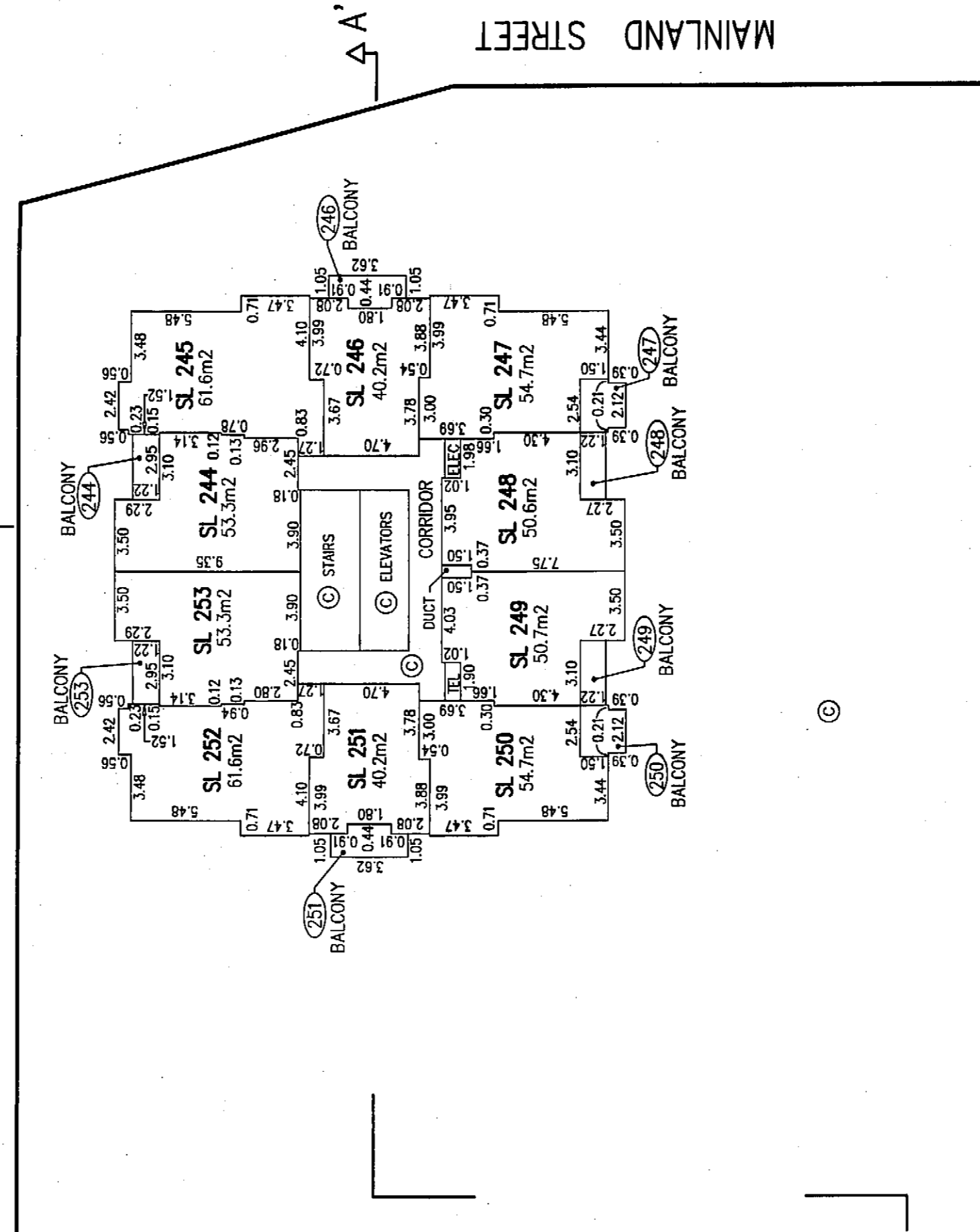


ALL DISTANCES ARE IN METRES AND DECIMALS THEREOF



B' ← SMITHE STREET

MAINLAND STREET



B ←
REM 1
 PLAN BCP 21150

G.A. HOLMES & SHARP
 B.C.L.S.
 DATE: 29 SEPTEMBER, 2006

FLOOR PLANS
MAINLAND TOWER 2
LEVEL 28


SHEET 41 OF 86 SHEETS

STRATA PLAN BCS2103

SCALE 1 : 250

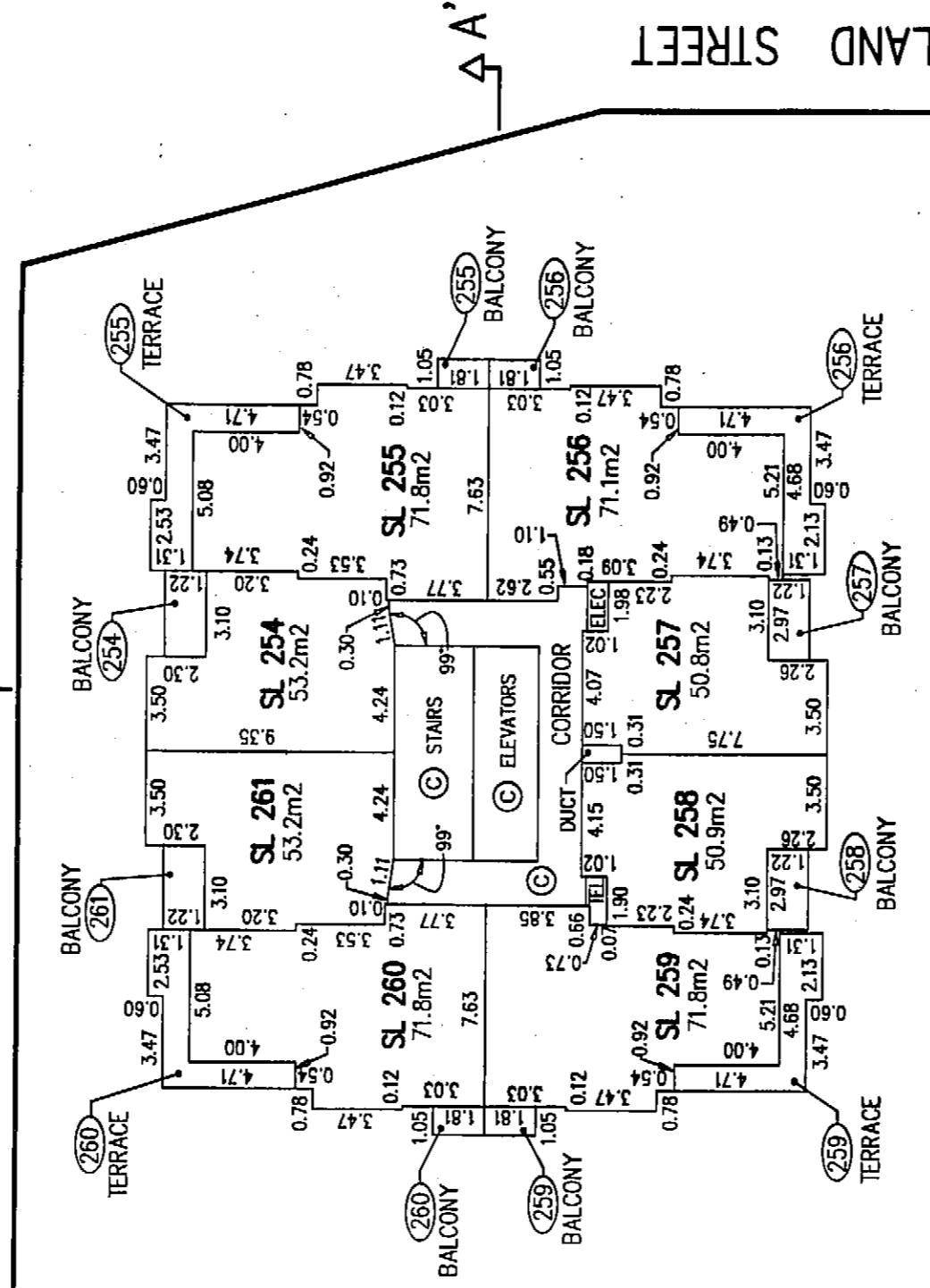


ALL DISTANCES ARE IN METRES AND DECIMALS THEREOF



B'4 SMITHE STREET

MAINLAND STREET




B'4
REM 1
 PLAN BCP 21180

B.C.L.S.
 G.A. HC
 DATE: 29 SEPTEMBER, 2006

FLOOR PLANS
MAINLAND TOWER 2
LEVEL 29

SHEET 42 OF 86 SHEETS
STRATA PLAN BCS 2103



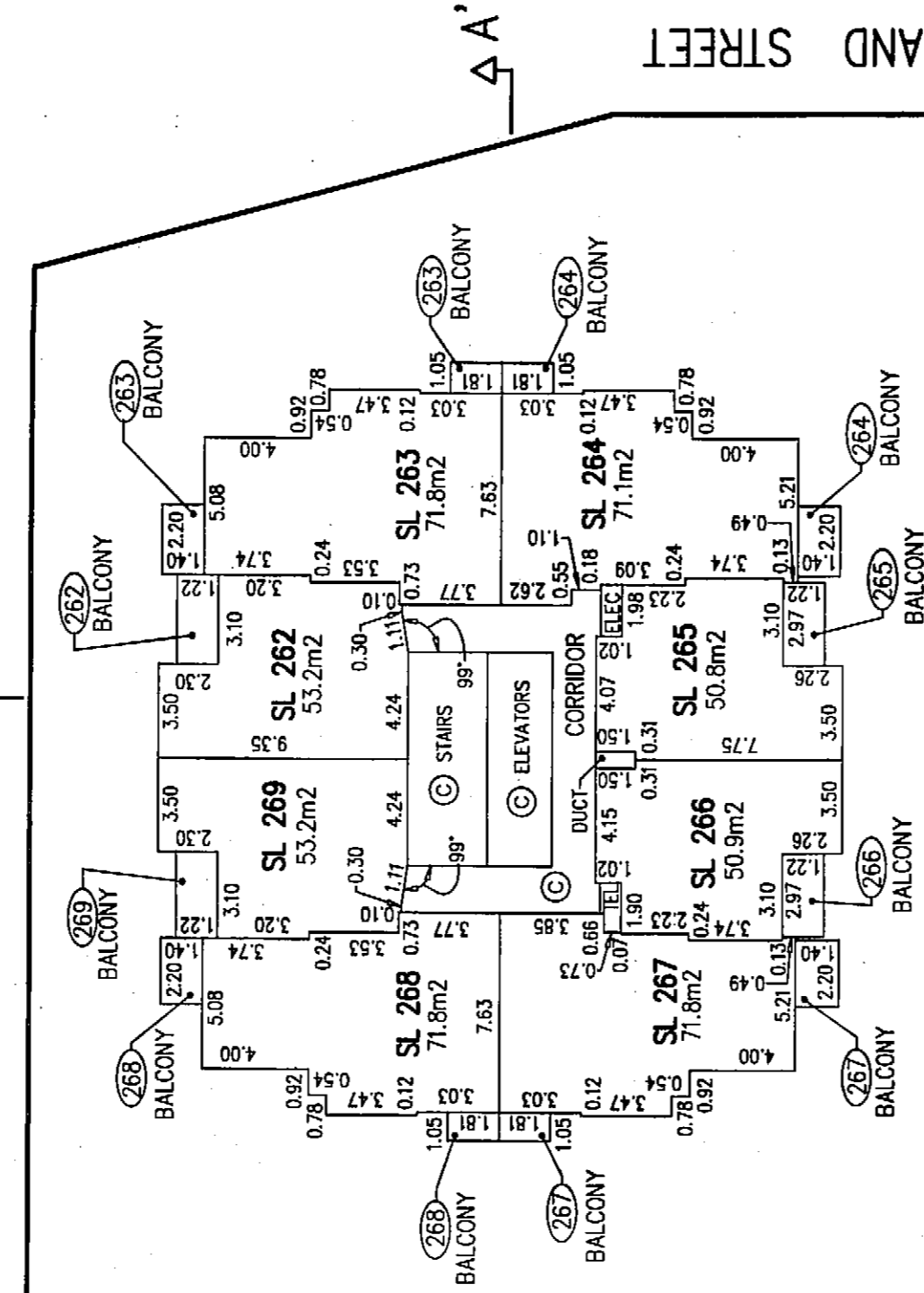
SCALE 1 : 250



ALL DISTANCES ARE IN METRES AND DECIMALS THEREOF

B' ← SMITHE STREET

MAINLAND STREET




REM 1
 PLAN BCP 21110


GA HO... B.C.L.S.
 DATE: 19 SEPTEMBER, 2006

FLOOR PLANS
MAINLAND TOWER 2
LEVEL 30

SHEET 43 OF 86 SHEETS
STRATA PLAN BCS2103



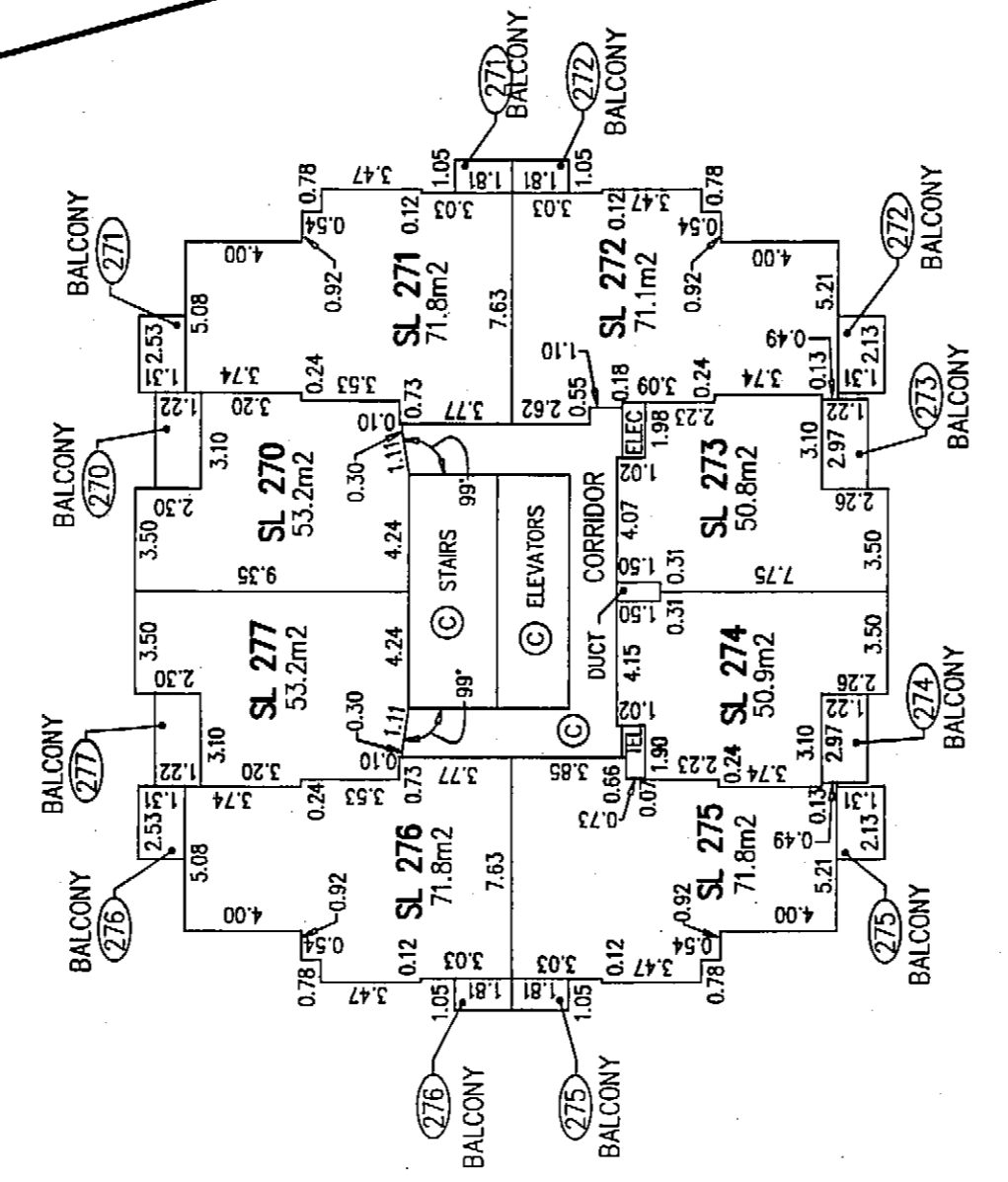
SCALE 1 : 250



ALL DISTANCES ARE IN METRES AND DECIMALS THEREOF

B' ← SMITHE STREET

← A' MAINLAND STREET




REM 1
 PLAN BCP 22180

G.A. HO... B.C.L.S.
 DATE: 29 SEPTEMBER, 2006

FLOOR PLANS
MAINLAND TOWER 2
LEVEL 31

SHEET 44 OF 86 SHEETS

STRATA PLAN BCS2103



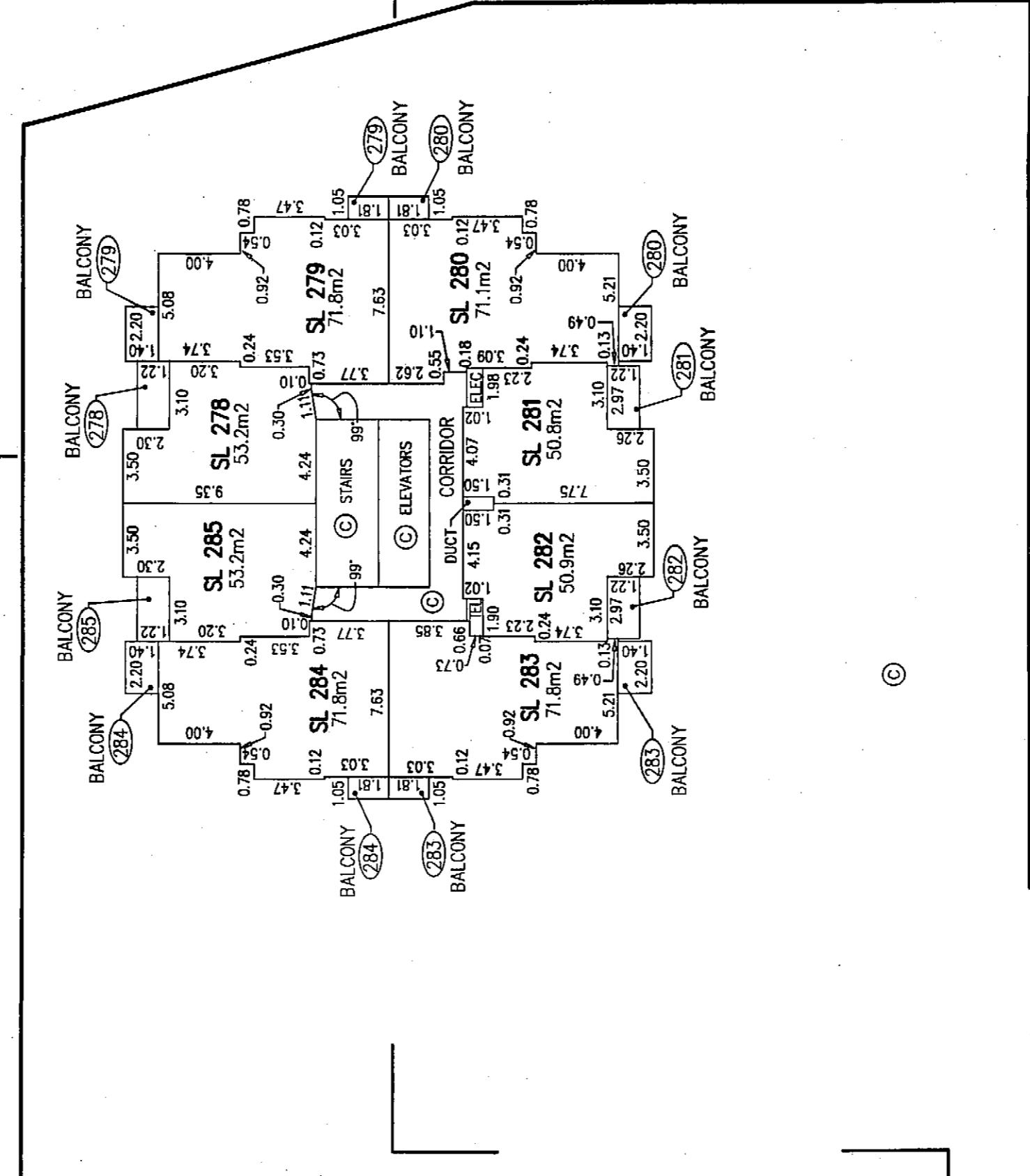
SCALE 1 : 250



ALL DISTANCES ARE IN METRES AND DECIMALS THEREOF

B' ← SMITHE STREET

← A' MAINLAND STREET



B ←
REM 1
PLAN BCP2110

G.A. HOL
DATE: 29 SEPTEMBER, 2006
B.C.L.S.

FLOOR PLANS
MAINLAND TOWER 2
LEVEL 32


SHEET 45 OF 86 SHEETS

STRATA PLAN BCS2103

SCALE 1 : 250

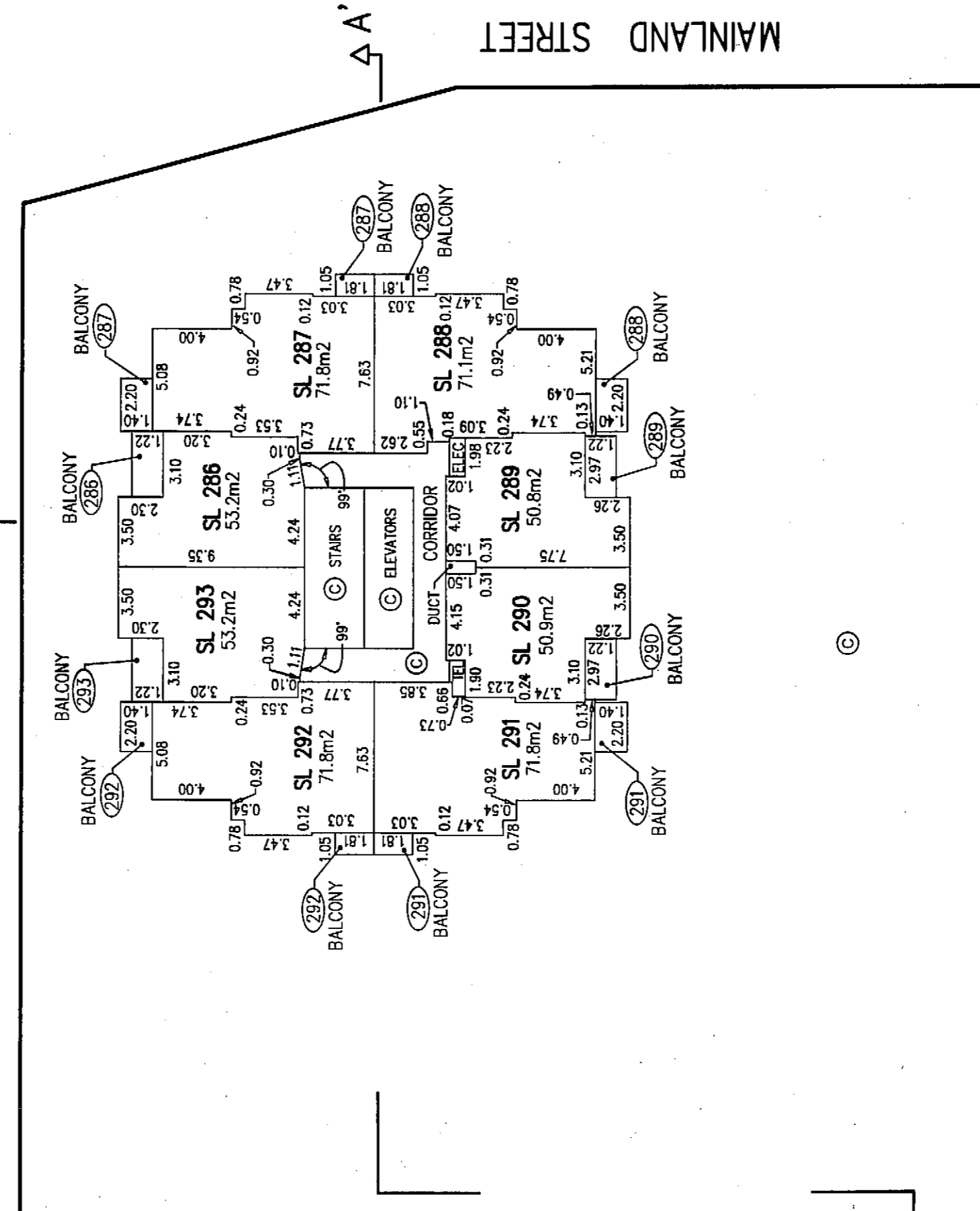


ALL DISTANCES ARE IN METRES AND DECIMALS THEREOF



B' A' SMITHE STREET

MAINLAND STREET



B
REM 1
PLAN BCP 21180


G.A. HO... B.C.L.S.
DATE 29 SEPTEMBER, 2006

FLOOR PLANS
MAINLAND TOWER 2
LEVEL 33


SHEET 46 OF 86 SHEETS

STRATA PLAN BCS2103

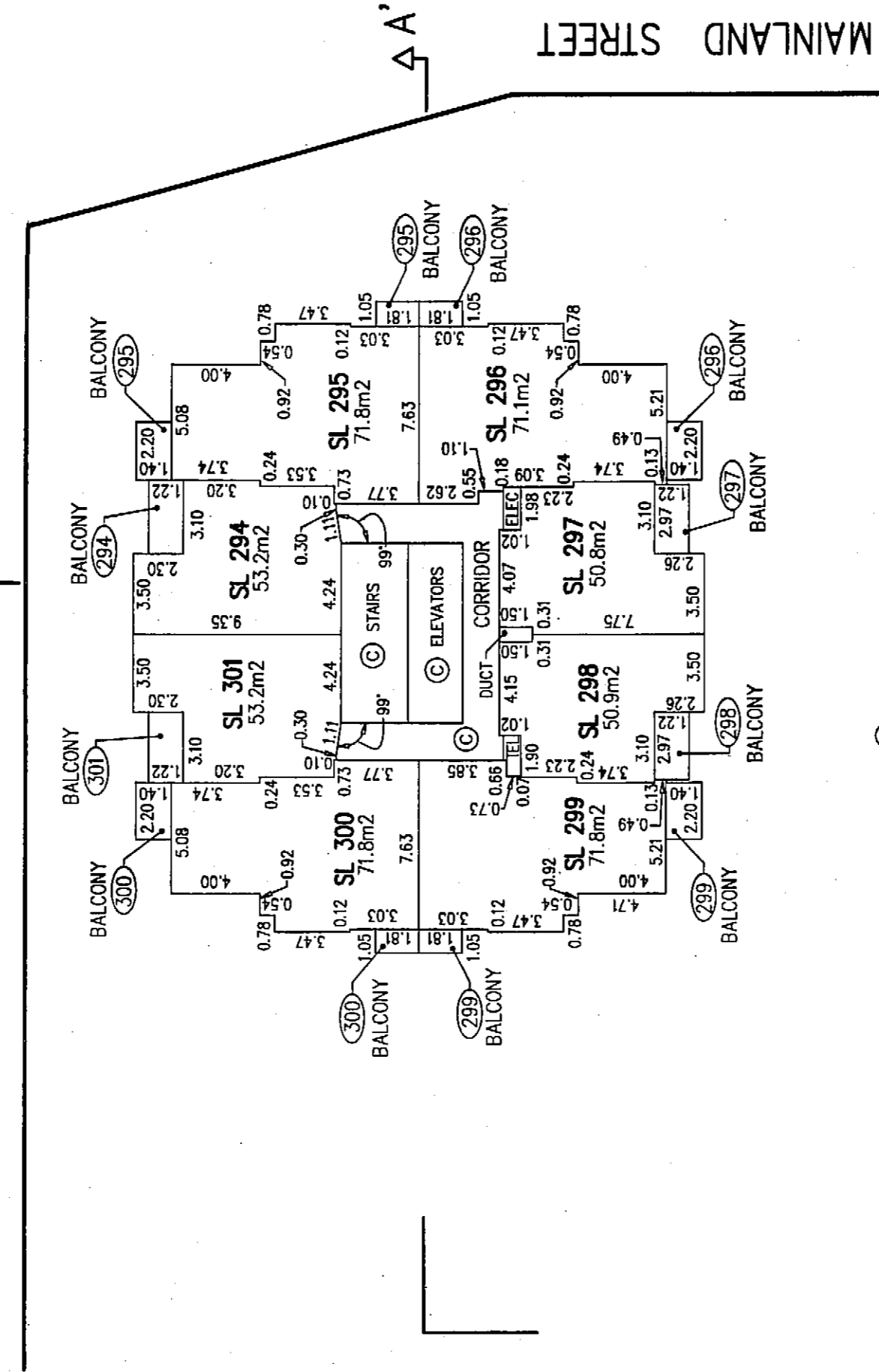
SCALE 1 : 250



ALL DISTANCES ARE IN METRES AND DECIMALS THEREOF



B'← SMITHE STREET



MAINLAND STREET

B'←
REM 1
PLAN BCP2110

--- G.A. HOL --- B.C.L.S.
--- DATE: 29 SEPTEMBER, 2006 ---


FLOOR PLANS
MAINLAND TOWER 2
LEVEL 34

SHEET 47 OF 86 SHEETS
STRATA PLAN BCS2103

SCALE 1 : 250

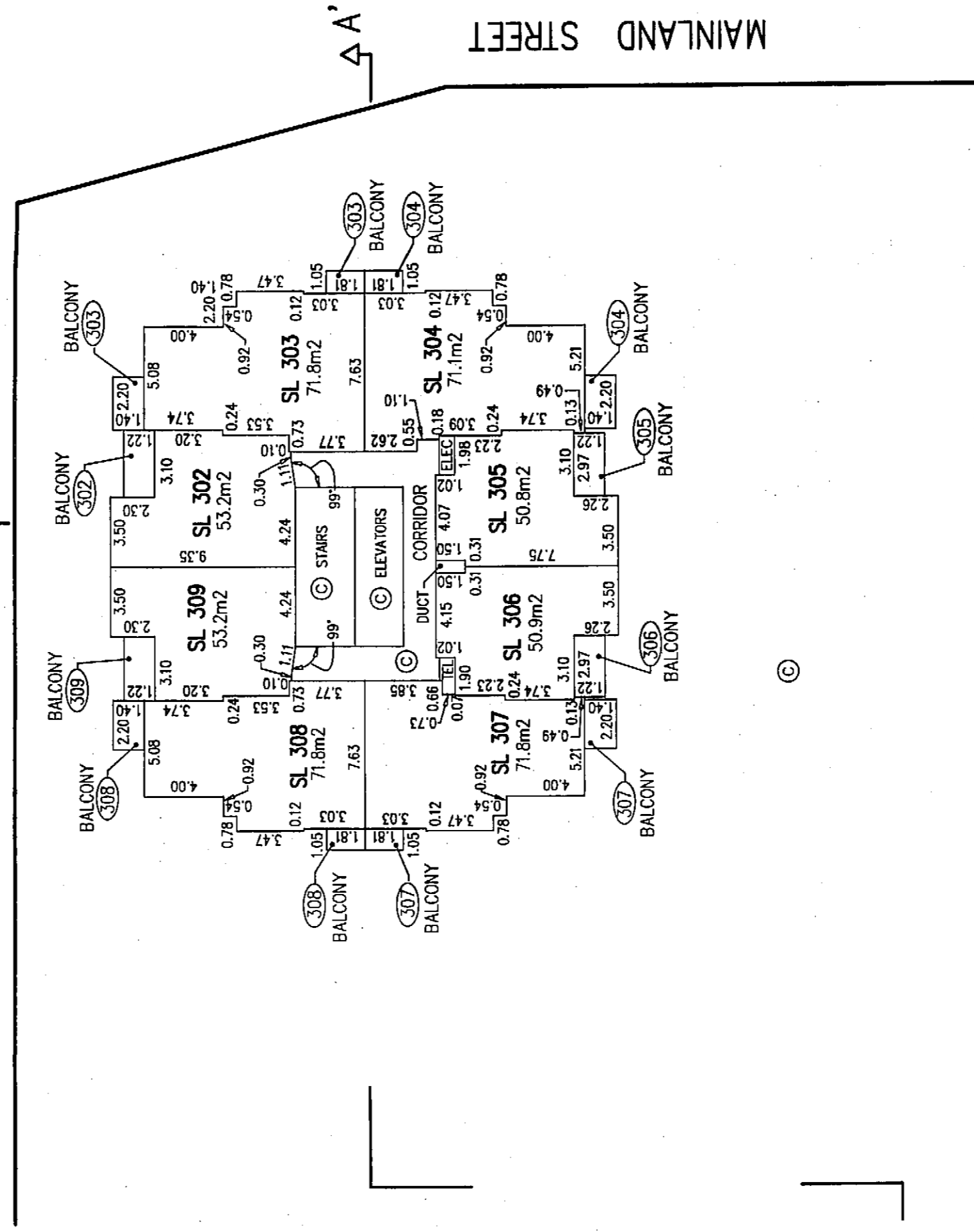


ALL DISTANCES ARE IN METRES AND DECIMALS THEREOF



B' ← SMITHE STREET

MAINLAND STREET

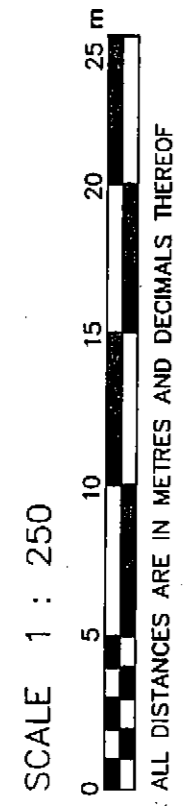



B ←
REM 1
PLAN BCP 21110

G.A. HOLMES & SHARP
DATE: 29 SEPTEMBER, 2006
B.C.C.L.S.

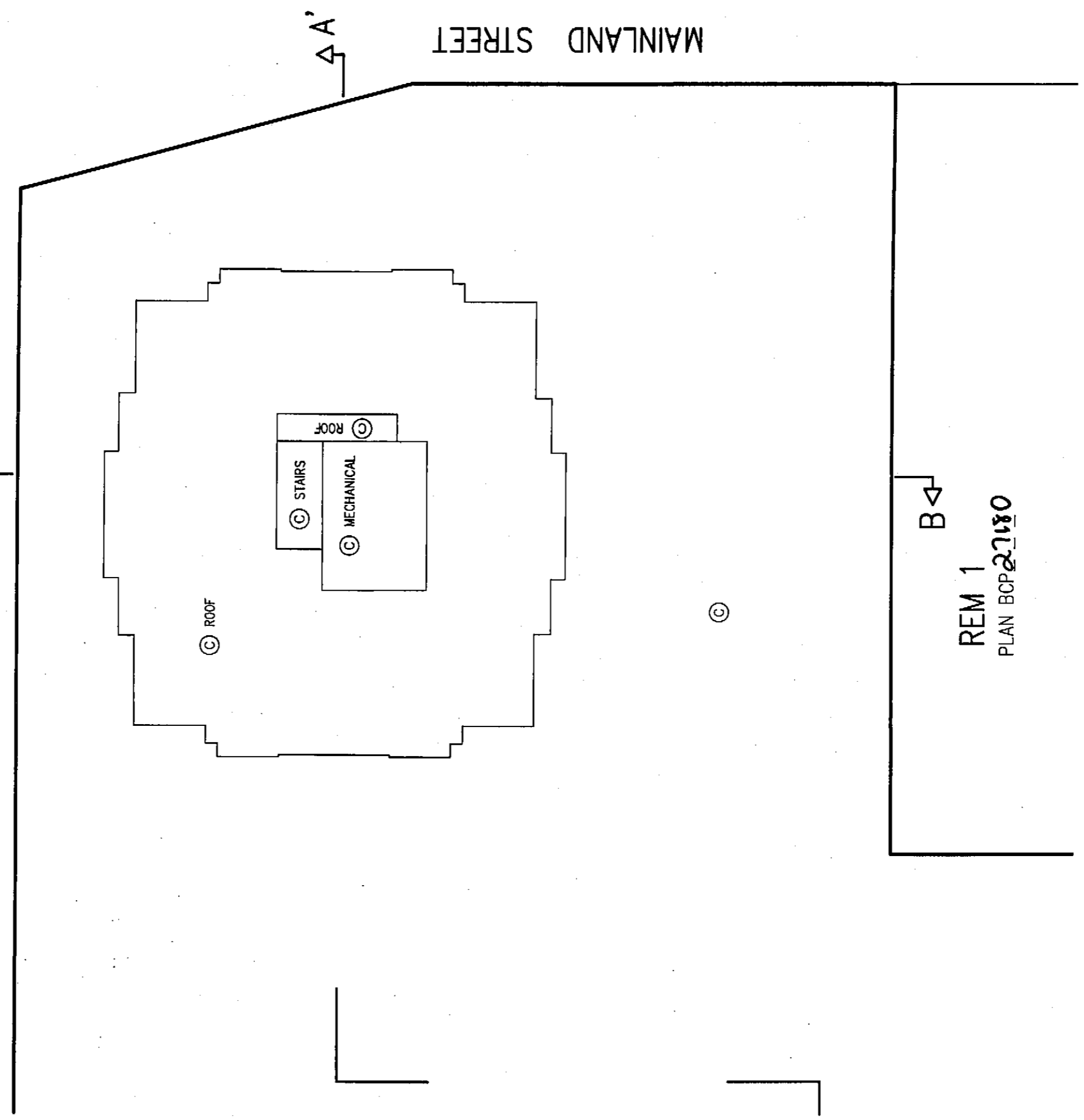
FLOOR PLANS
MAINLAND TOWER 2
ROOF LEVEL

SHEET 48 OF 86 SHEETS
STRATA PLAN BCS 2103



B' ← SMITHE STREET

MAINLAND STREET ← A'




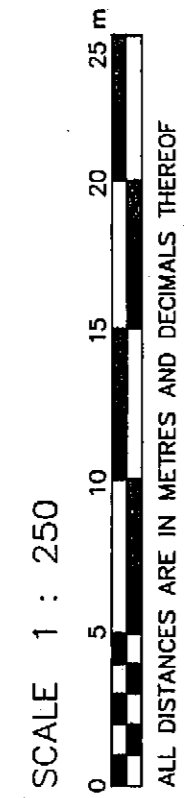
REM 1
 PLAN BCP 2180

G.A. HO... B.C.L.S.
 DATE: 09 SEPTEMBER, 2006

FLOOR PLANS
HOMER TOWER 1
PARKING LEVEL 5

SHEET 49 OF 86 SHEETS

STRATA PLAN BCS 2103

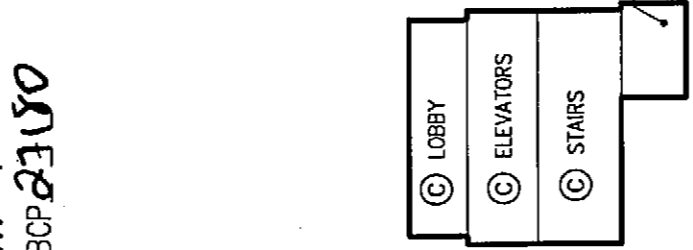


SMITHE STREET

C'4

REM 1

PLAN BCP 2100



HOMER STREET

A'4

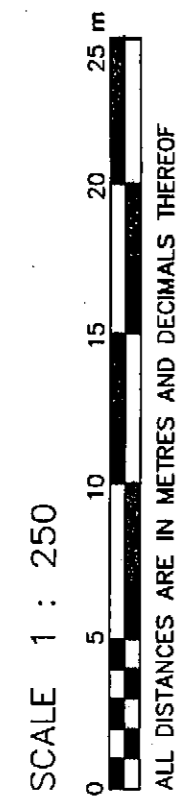

ROAD

B
PLAN 4544

G.A. HOL
DATE: 29 SEPTEMBER, 2006
B.C.L.S.

FLOOR PLANS
HOMER TOWER 1
PARKING LEVEL 4

SHEET 50 OF 86 SHEETS
STRATA PLAN BCS2103



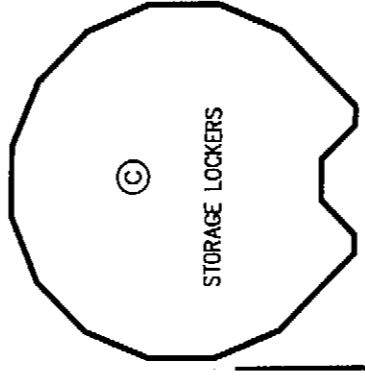
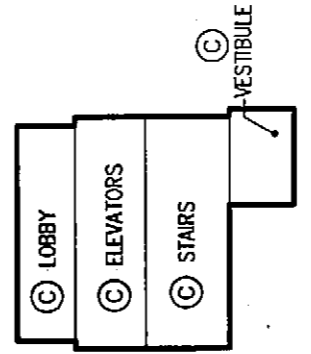
SMITHE STREET

C'↙

HOMER STREET

AA ↘

REM 1
 PLAN BCP 23180



B

PLAN 4544

C'↙

ROAD

C.A. HOL
 DATE: 29 SEPTEMBER, 2006
 B.C.L.S.

FLOOR PLANS
HOMER TOWER 1
PARKING LEVEL 3


SHEET 51 OF 86 SHEETS

STRATA PLAN BCS 2103

SCALE 1 : 250



ALL DISTANCES ARE IN METRES AND DECIMALS THEREOF



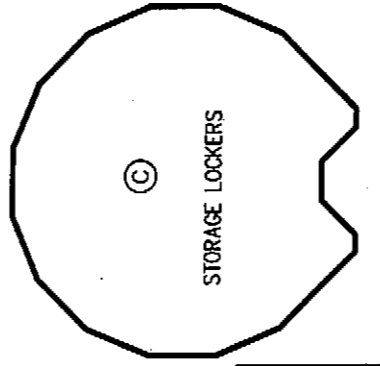
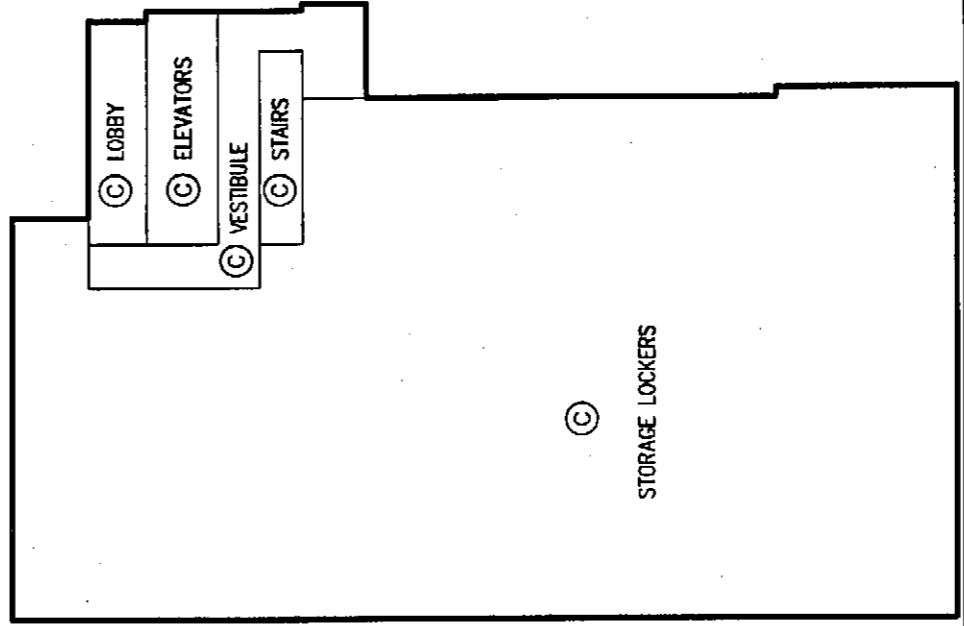
SMITHE STREET

C'←

HOMER STREET

AA

REM 1
 PLAN BCP 2110



B
 PLAN 4544

ROAD


G.A. HOL
 DATE: 29 SEPTEMBER, 2006
 B.C.L.S.

FLOOR PLANS
 HOMER TOWER 1
 PARKING LEVEL 2


SHEET 52 OF 86 SHEETS

STRATA PLAN BCS 2103

SCALE 1 : 250



ALL DISTANCES ARE IN METRES AND DECIMALS THEREOF




SMITHE STREET

C'-C'

HOMER STREET

A-A'

REM 1
 PLAN BCP 27180



B
 PLAN 4544

ROAD

G.A. HOL
 DATE: 23 SEPTEMBER, 2006
 B.C.L.S.

FLOOR PLANS
HOMER TOWER 1
PARKING LEVEL 1


SCALE 1 : 250



ALL DISTANCES ARE IN METRES AND DECIMALS THEREOF

SHEET 53 OF 86 SHEETS

STRATA PLAN BCS 2103

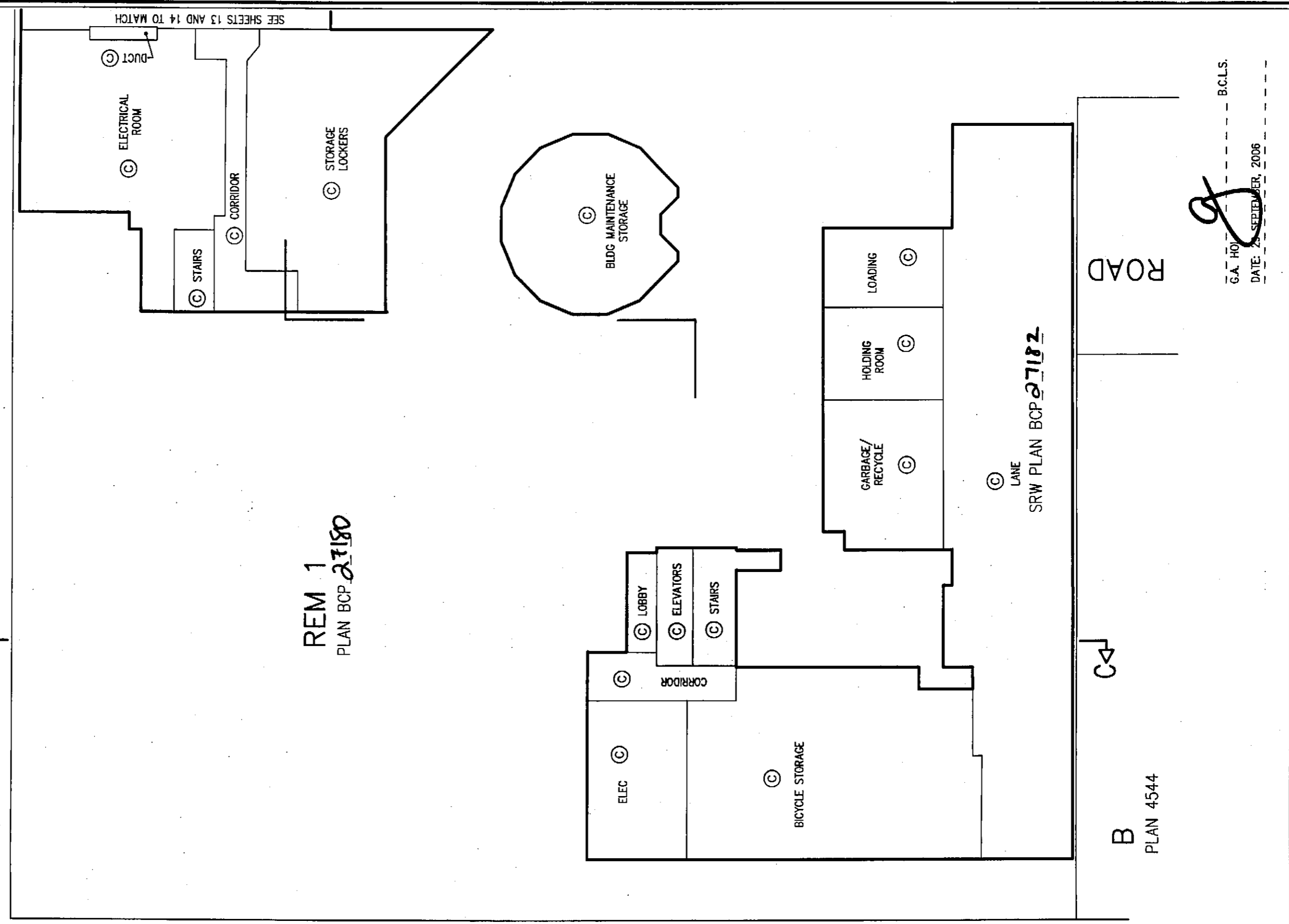


SMITHE STREET

C'4

HOMER STREET

A-A



REM 1
 PLAN BCP 2180

B
 PLAN 4544

SRW PLAN BCP 2182

ROAD

C'4

G.A. HOJATI
 DATE: 2 SEPTEMBER, 2006
 B.C.L.S.

FLOOR PLANS
 HOMER TOWER 1
 LEVEL 1


SHEET 54 OF 86 SHEETS

STRATA PLAN BCS 2103

SCALE 1 : 250

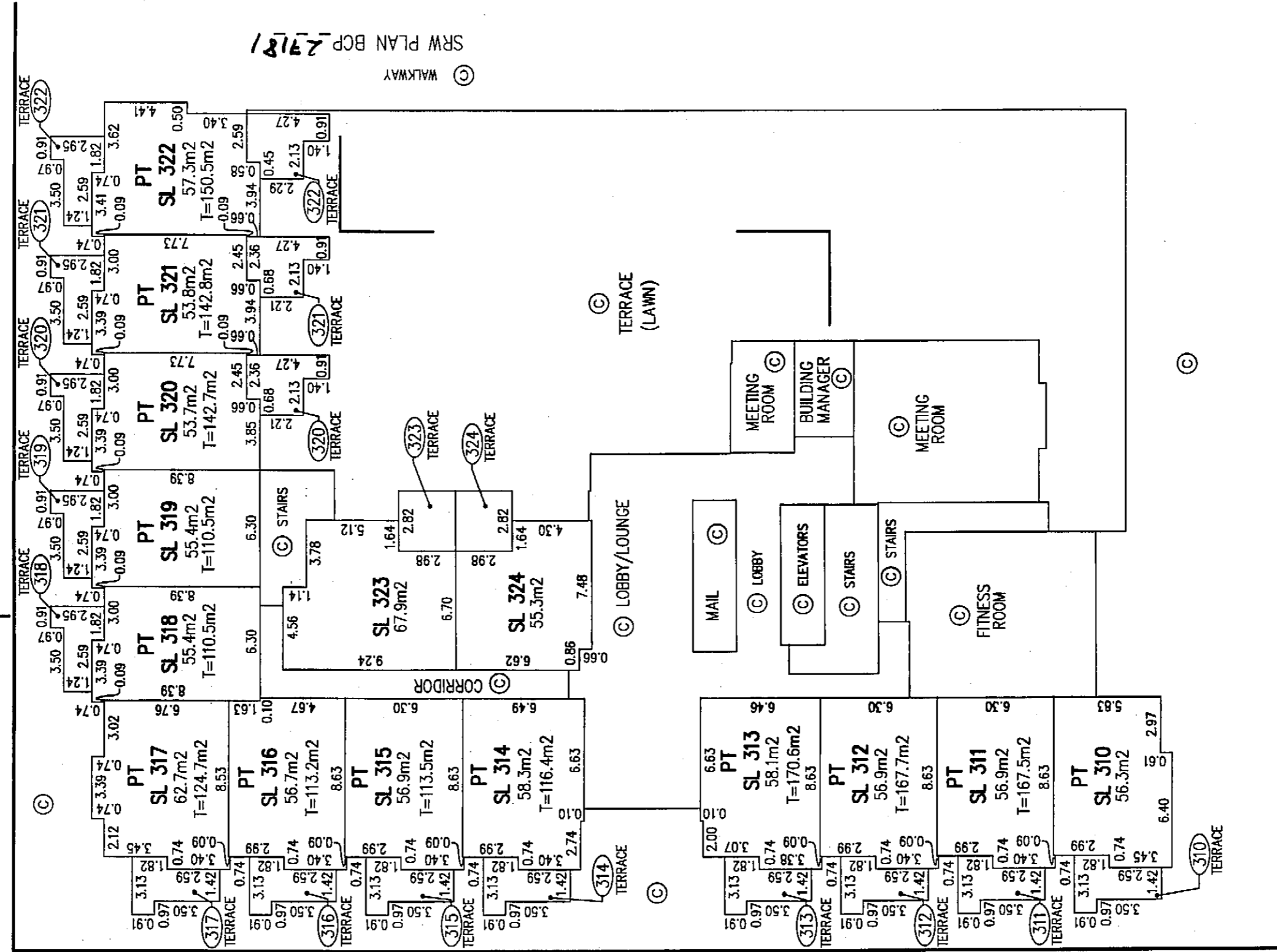


ALL DISTANCES ARE IN METRES AND DECIMALS THEREOF



SMITHE STREET

C'4



SRW PLAN BCP 27181

WALKWAY

HOMER STREET

A'4

ROAD

C'4

B
 PLAN 4544

B.C.L.S.
 G.A. HO...
 DATE: 29 SEPTEMBER, 2006

FLOOR PLANS
HOMER TOWER 1
LEVEL 2


SHEET 55 OF 86 SHEETS

STRATA PLAN BCS 2103

SCALE 1 : 250

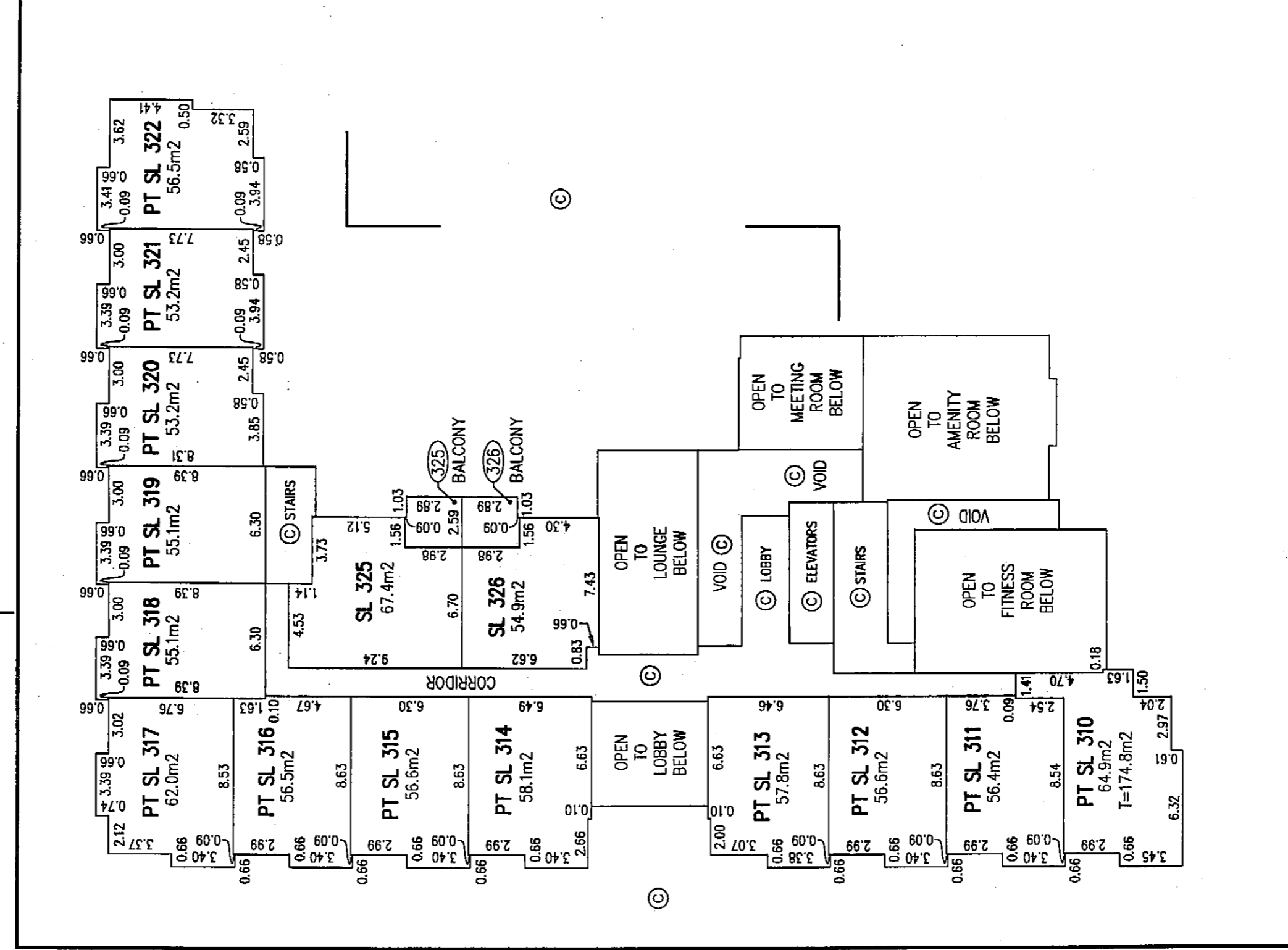


ALL DISTANCES ARE IN METRES AND DECIMALS THEREOF



SMITHE STREET

C-4



HOMER STREET

A-A

ROAD

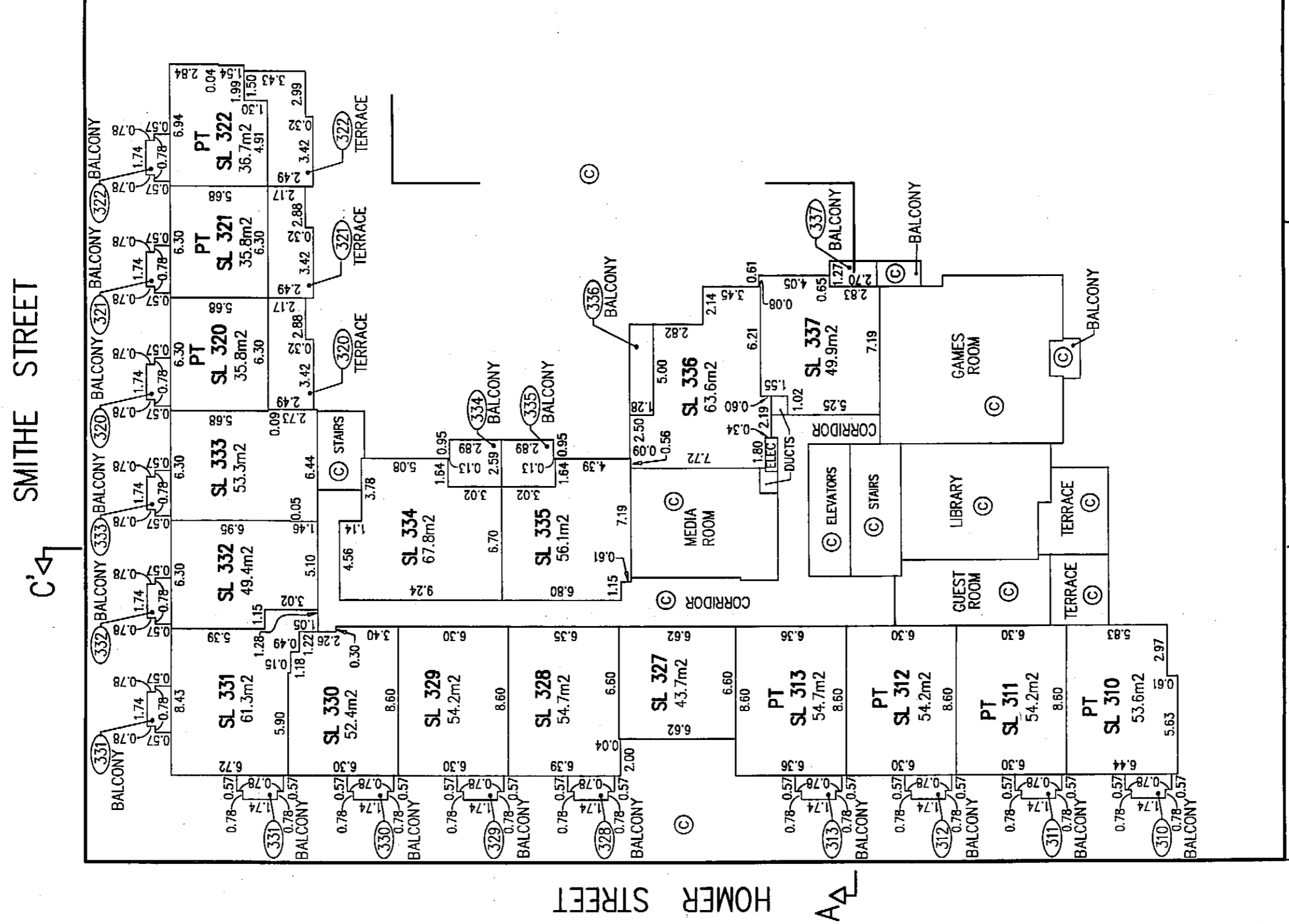

C-4

B
PLAN 4544

GA. HOL
DATE: 29 SEPTEMBER, 2006
B.C.L.S.

FLOOR PLANS
HOMER TOWER 1
LEVEL 3

SHEET 56 OF 86 SHEETS
STRATA PLAN BCS 2103



B PLAN 4544


ROAD

G.A. HOL
 DATE: 29 SEPTEMBER, 2006
 B.C.L.S.


FLOOR PLANS
HOMER TOWER 1
LEVEL 4

SHEET 57 OF 86 SHEETS

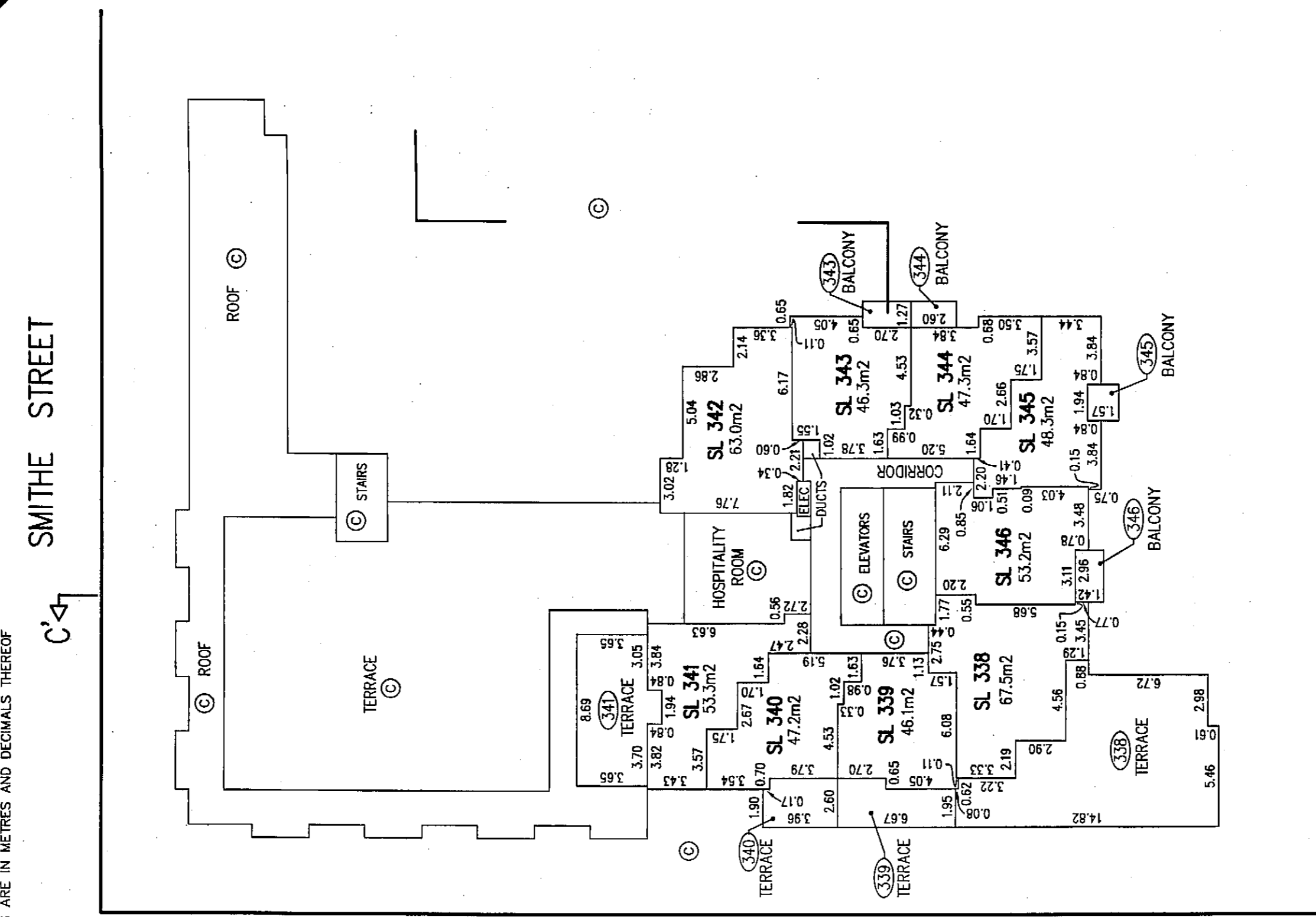
STRATA PLAN BCS2103



SCALE 1 : 250



ALL DISTANCES ARE IN METRES AND DECIMALS THEREOF



B
PLAN 4544


ROAD

G.A. HOL
 DATE: 21 SEPTEMBER, 2006
 B.C.L.S.


FLOOR PLANS
HOMER TOWER 1
LEVEL 5

SHEET 58 OF 86 SHEETS
STRATA PLAN BCS 2103

SCALE 1 : 250

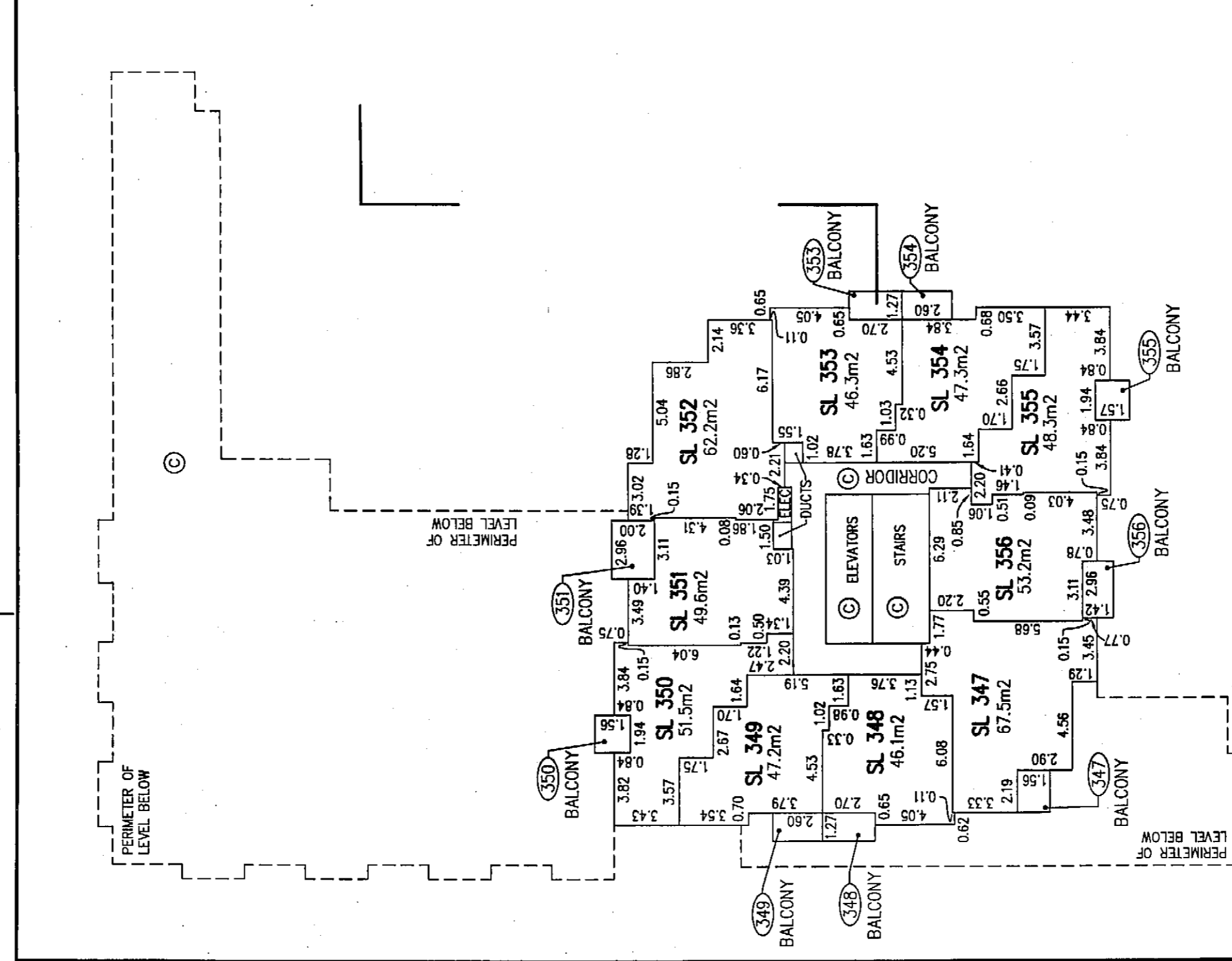


ALL DISTANCES ARE IN METRES AND DECIMALS THEREOF



SMITHE STREET

C'4



HOMER STREET

A-A

ROAD

B

PLAN 4544

G.A. HOLMES
DATE: 29 SEPTEMBER, 2006
B.C.L.S.


FLOOR PLANS
HOMER TOWER 1
LEVEL 6

SHEET 59 OF 86 SHEETS
STRATA PLAN BCS 2103

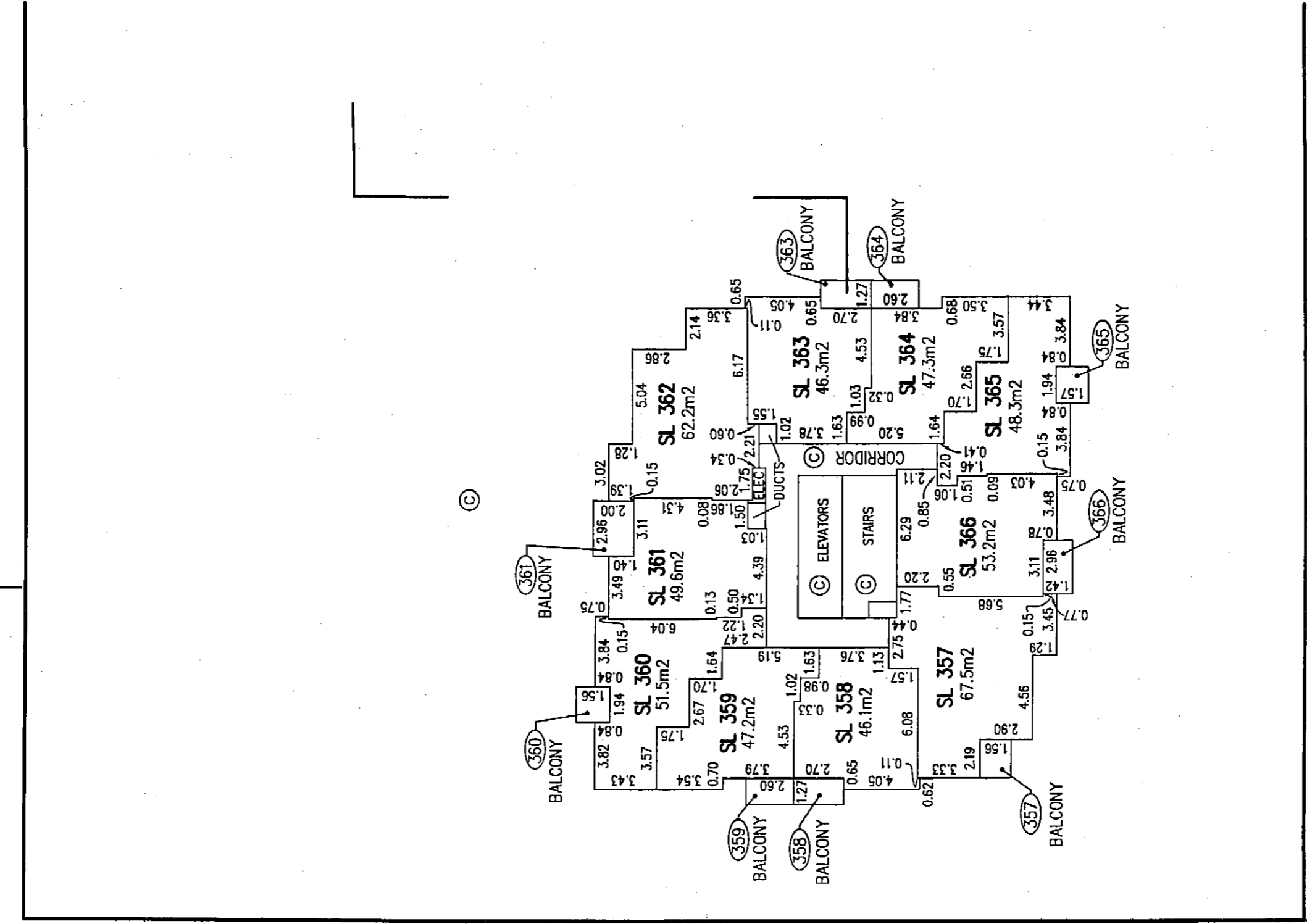
SCALE 1 : 250



ALL DISTANCES ARE IN METRES AND DECIMALS THEREOF



SMITHE STREET



ROAD


B
 PLAN 4544

G.A. HOY
 DATE: 23 SEPTEMBER, 2006
 B.C.L.S.


FLOOR PLANS
HOMER TOWER 1
LEVEL 7

SHEET 60 OF 86 SHEETS
STRATA PLAN BCS_2103

SCALE 1 : 250



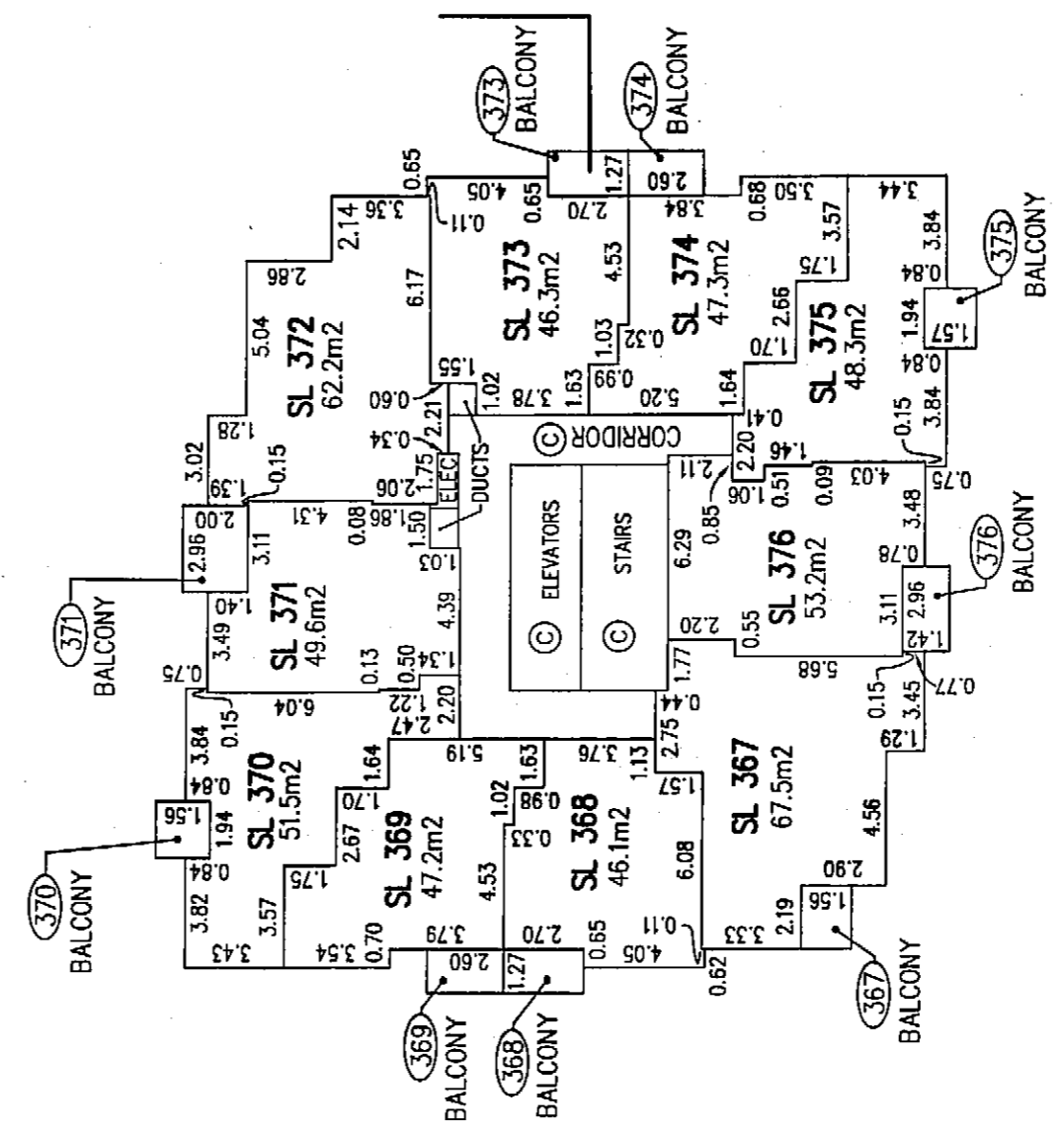
ALL DISTANCES ARE IN METRES AND DECIMALS THEREOF



SMITHE STREET
 C'←

HOMER STREET
 AA↘

©



ROAD

B

PLAN 4544

G.A. HOOPER
 DATE: 29 SEPTEMBER, 2006
 B.C.L.S.

FLOOR PLANS
HOMER TOWER 1
LEVEL 8


SHEET 61 OF 86 SHEETS

STRATA PLAN BCS 2103

SCALE 1 : 250



ALL DISTANCES ARE IN METRES AND DECIMALS THEREOF

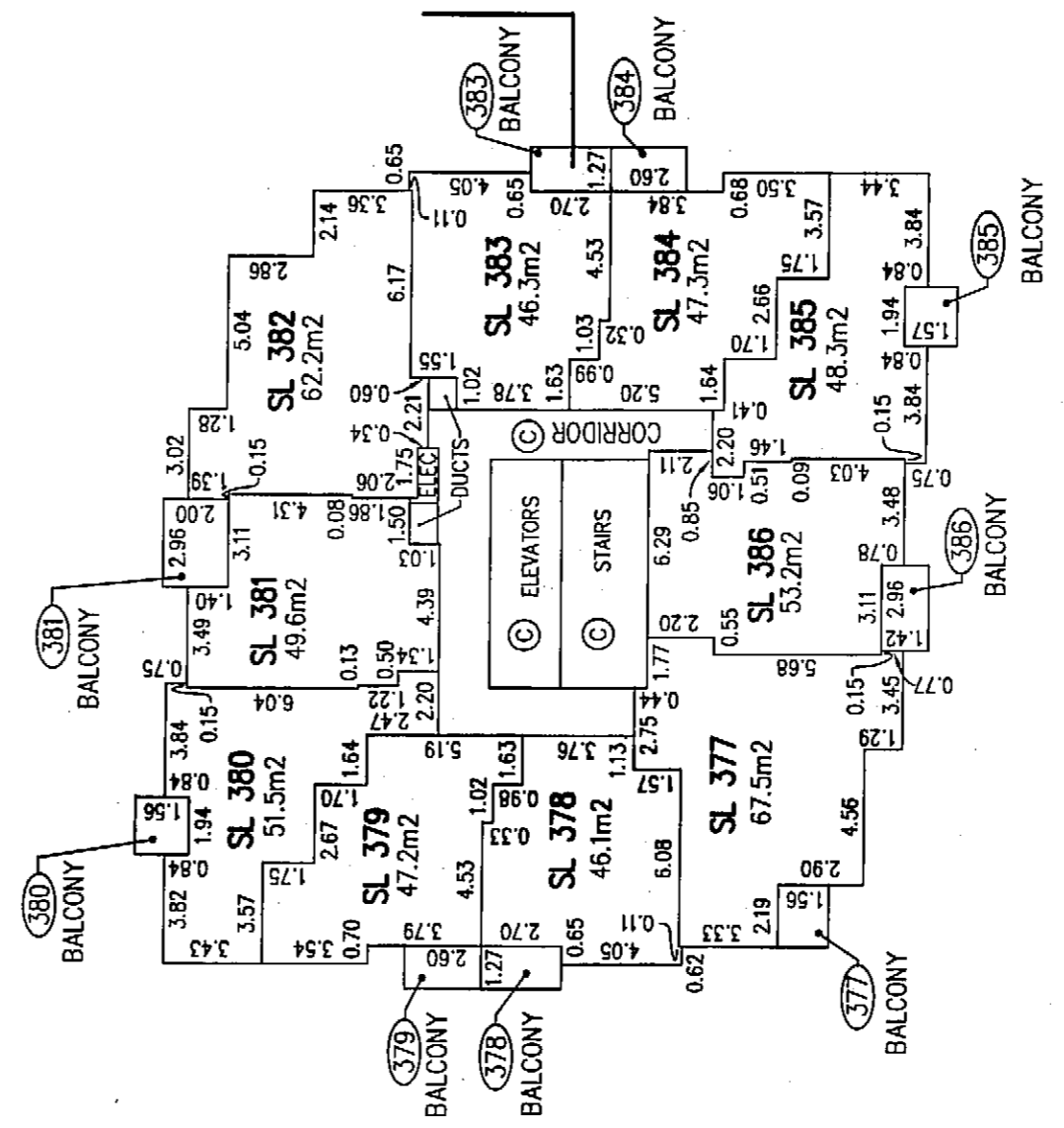


SMITHE STREET

C'-C'

HOMER STREET

A-A'



ROAD

C'-C'

B
PLAN 4544

G.A. HOL
DATE: 29 SEPTEMBER, 2006
B.C.L.S.


FLOOR PLANS
HOMER TOWER 1
LEVEL 9

SHEET 62 OF 86 SHEETS
STRATA PLAN BCS 2103

SCALE 1 : 250



ALL DISTANCES ARE IN METRES AND DECIMALS THEREOF

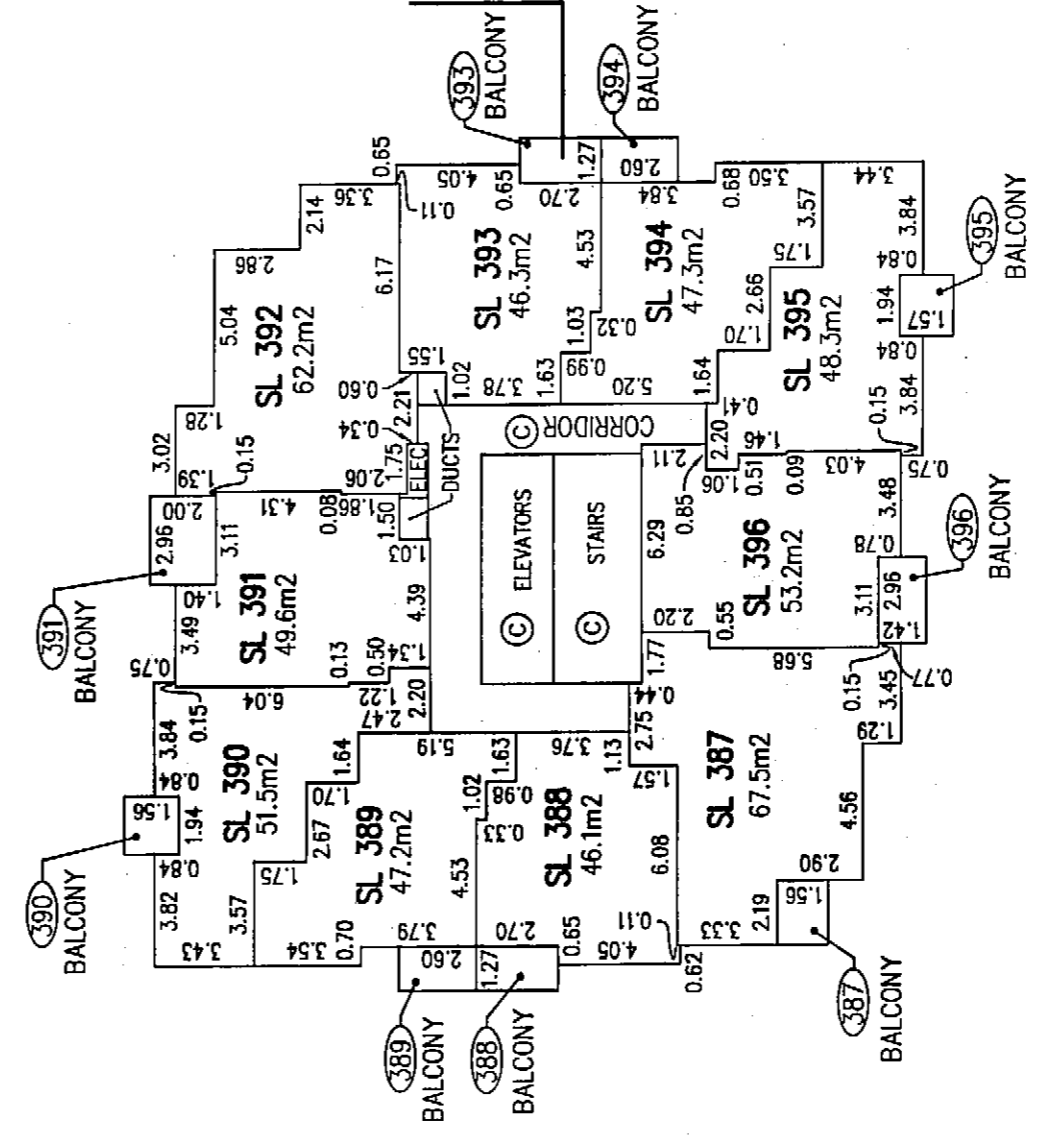


SMITHE STREET

C'←

HOMER STREET

AA



B

PLAN 4544

ROAD

G.A. HOOPER
 DATE: 29 SEPTEMBER, 2006
 B.C.L.S.

FLOOR PLANS
HOMER TOWER 1
LEVEL 10


SHEET 63 OF 86 SHEETS

STRATA PLAN BCS2103

SCALE 1 : 250



ALL DISTANCES ARE IN METRES AND DECIMALS THEREOF



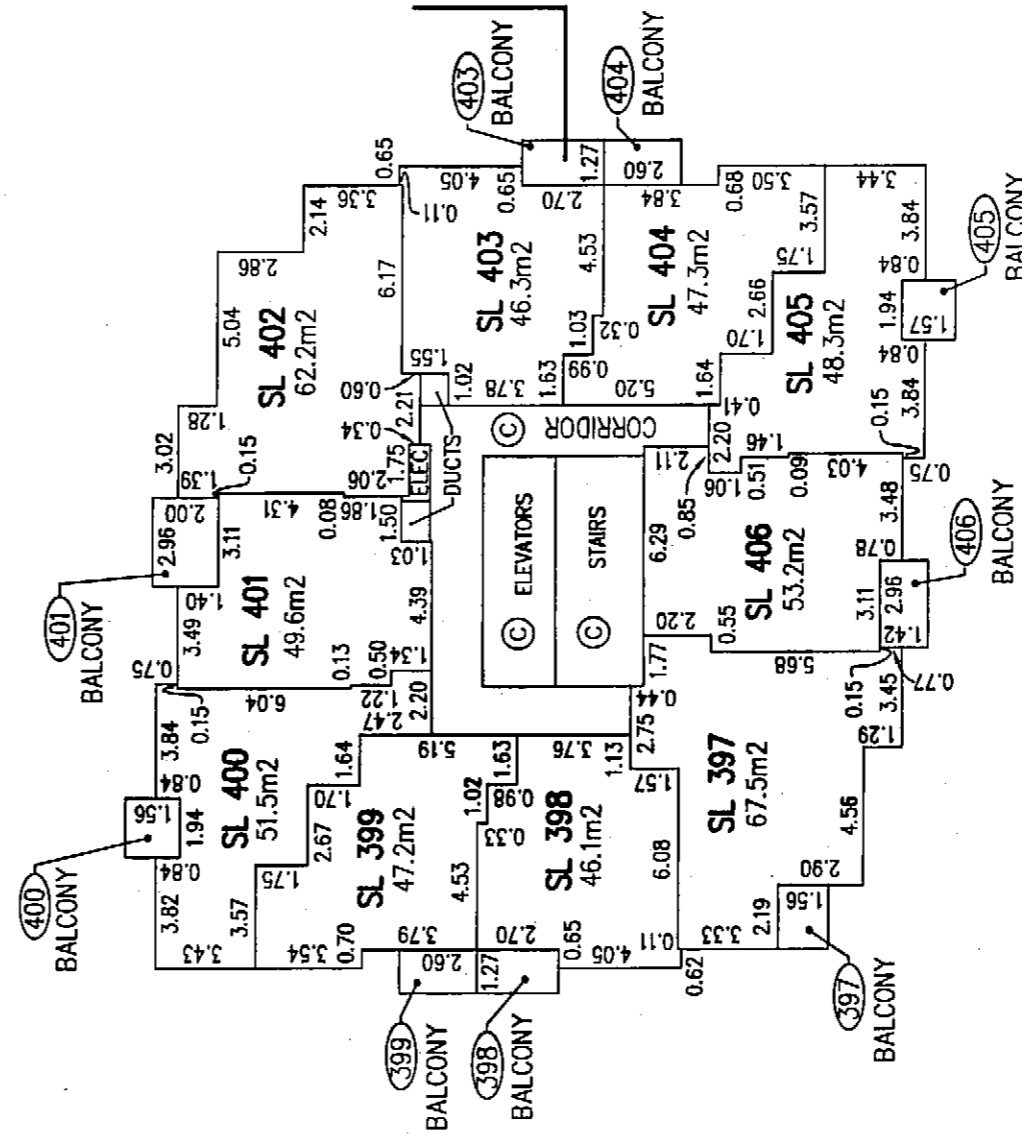
SMITHE STREET

C'4

HOMER STREET

A-A

©



ROAD

B

PLAN 4544


G.A. HOLMES
 DATE: 29 SEPTEMBER, 2006
 B.C.L.S.

FLOOR PLANS
HOMER TOWER 1
LEVEL 11


SHEET 64 OF 86 SHEETS

STRATA PLAN BCS 2103

SCALE 1 : 250



ALL DISTANCES ARE IN METRES AND DECIMALS THEREOF

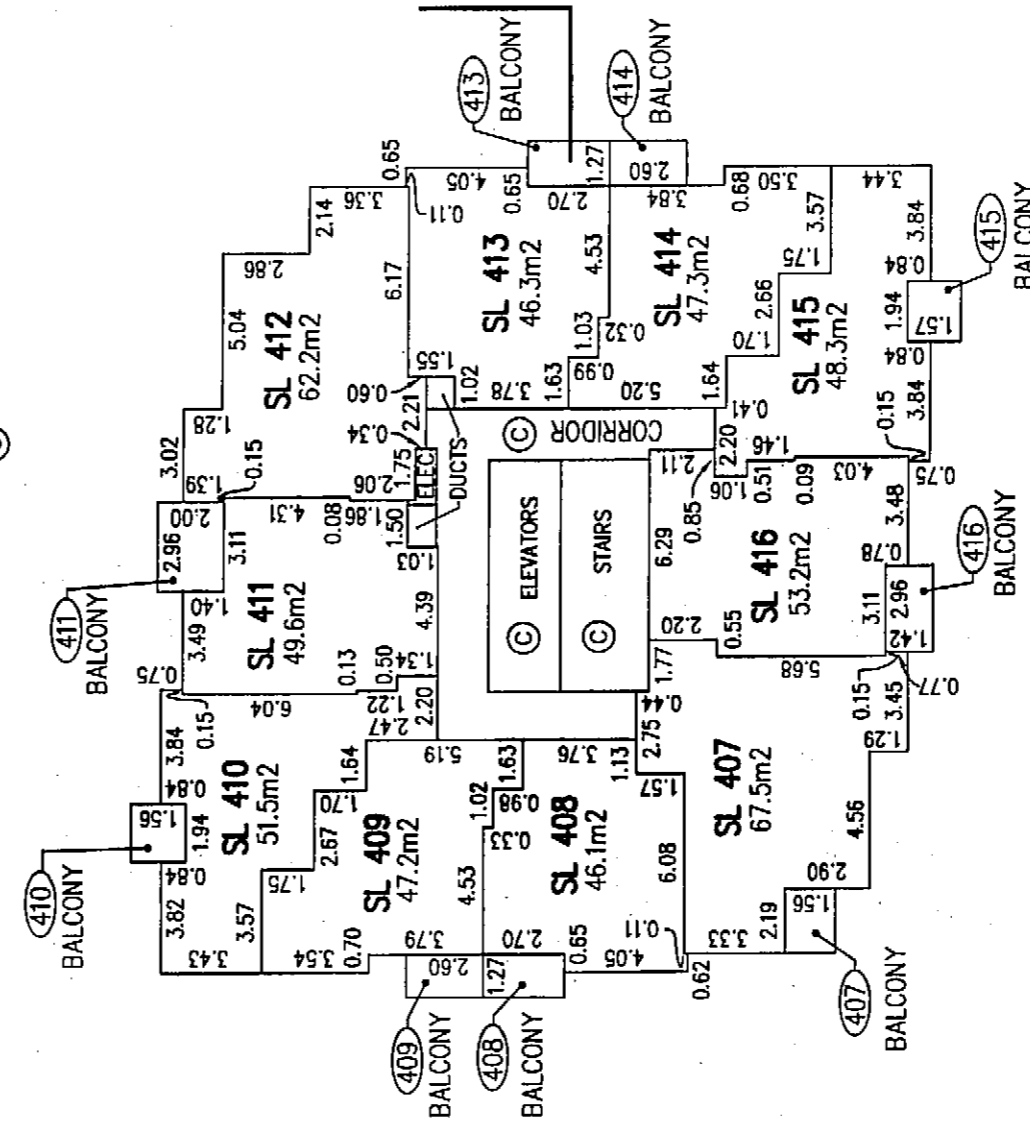


SMITHE STREET

C'←

HOMER STREET

AA



ROAD

B
PLAN 4544


C.A. HO... B.C.L.S.
 DATE: 23 SEPTEMBER, 2006

FLOOR PLANS
HOMER TOWER 1
LEVEL 12


SHEET 65 OF 86 SHEETS

STRATA PLAN BCS2103

SCALE 1 : 250



ALL DISTANCES ARE IN METRES AND DECIMALS THEREOF

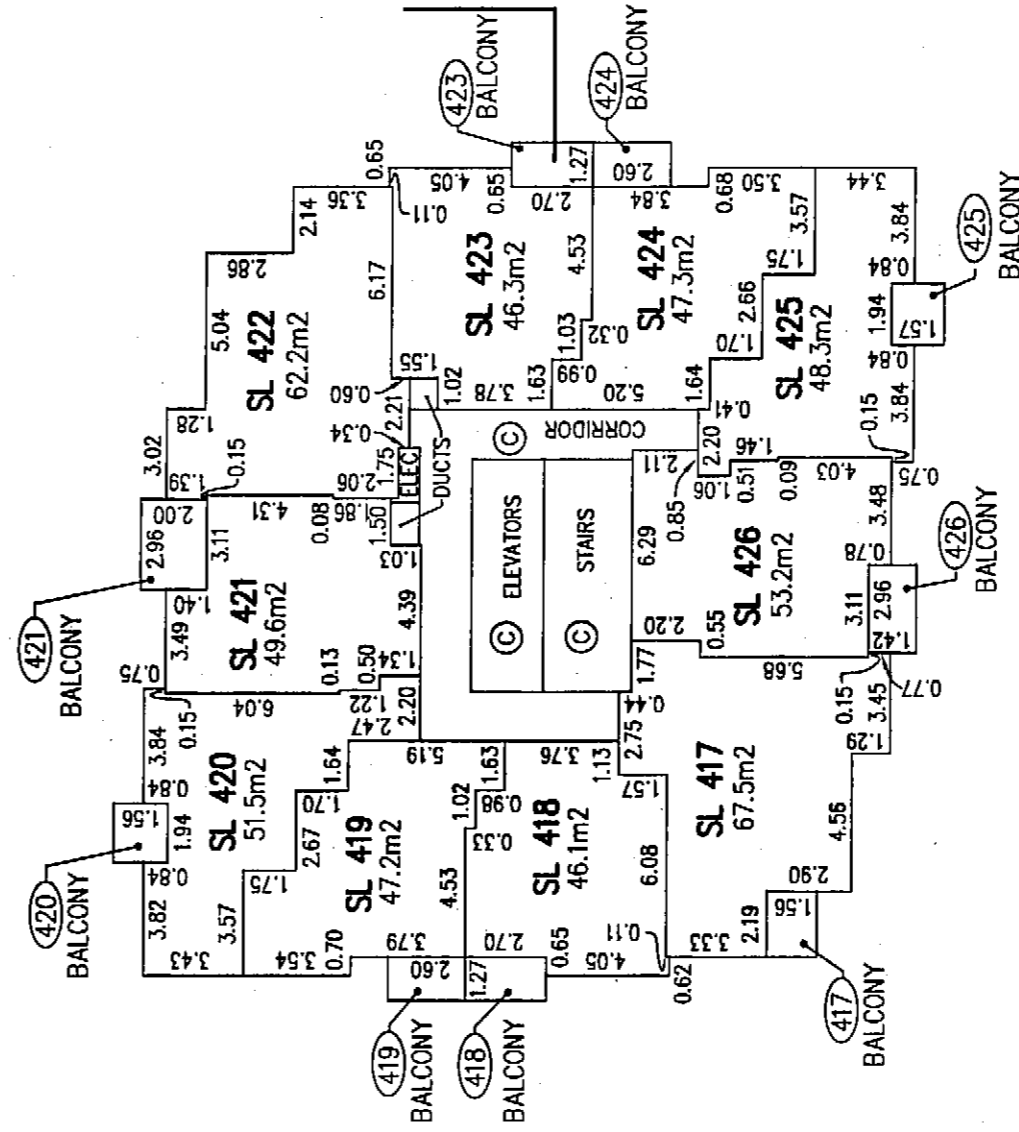


SMITHE STREET

C'←

HOMER STREET

AA



ROAD

C'←


B
PLAN 4544

G.A. HOOPER
 DATE: 23 SEPTEMBER, 2006
 B.C.L.S.


FLOOR PLANS
HOMER TOWER 1
LEVEL 13

SHEET 66 OF 86 SHEETS
STRATA PLAN BCS2103

SCALE 1 : 250



ALL DISTANCES ARE IN METRES AND DECIMALS THEREOF

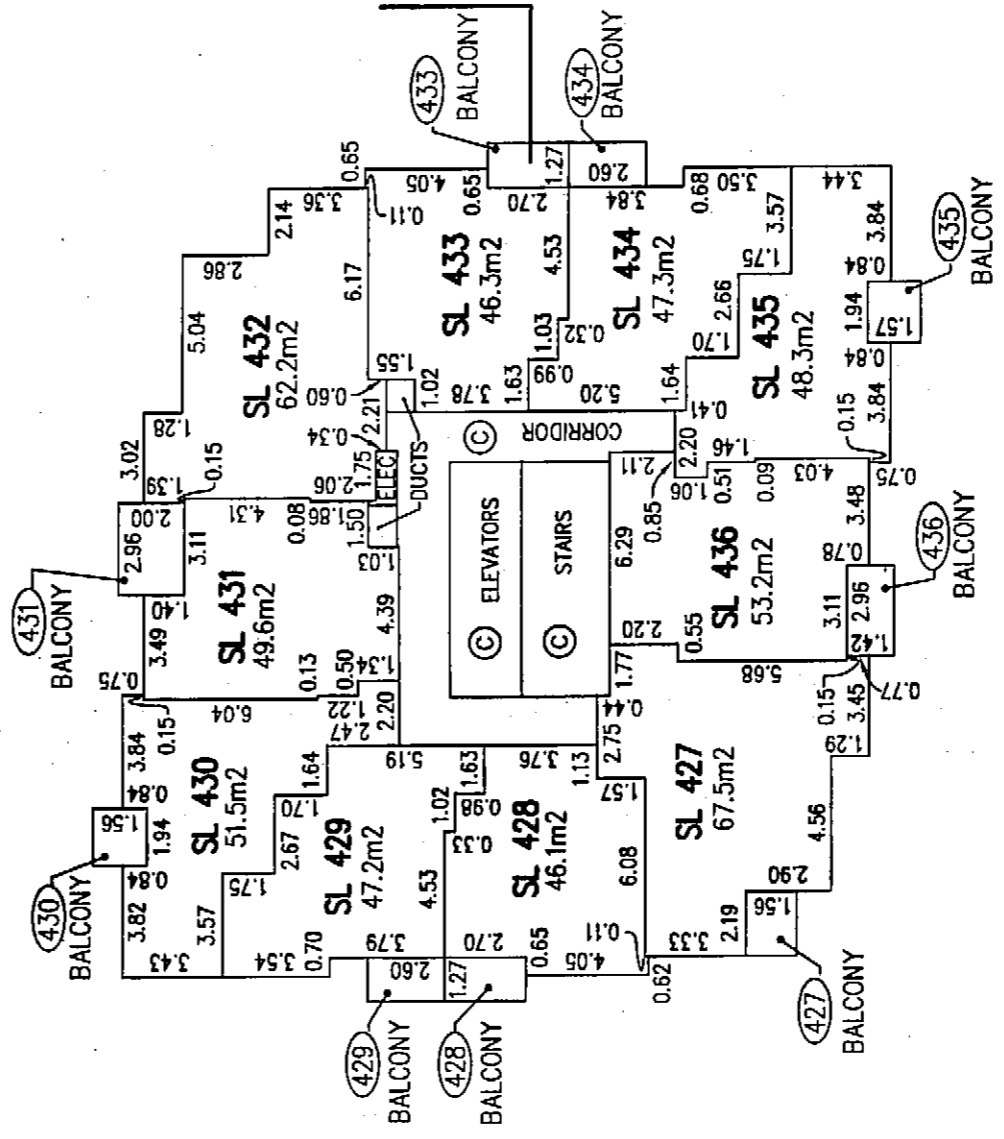


SMITHE STREET

C-4

HOMER STREET

A-2



ROAD

C-4

B
 PLAN 4544

G.A. HOY
 DATE: 29 SEPTEMBER, 2006
 B.C.L.S.

FLOOR PLANS
HOMER TOWER 1
LEVEL 14


SHEET 67 OF 86 SHEETS

STRATA PLAN BCS 2103

SCALE 1 : 250



ALL DISTANCES ARE IN METRES AND DECIMALS THEREOF

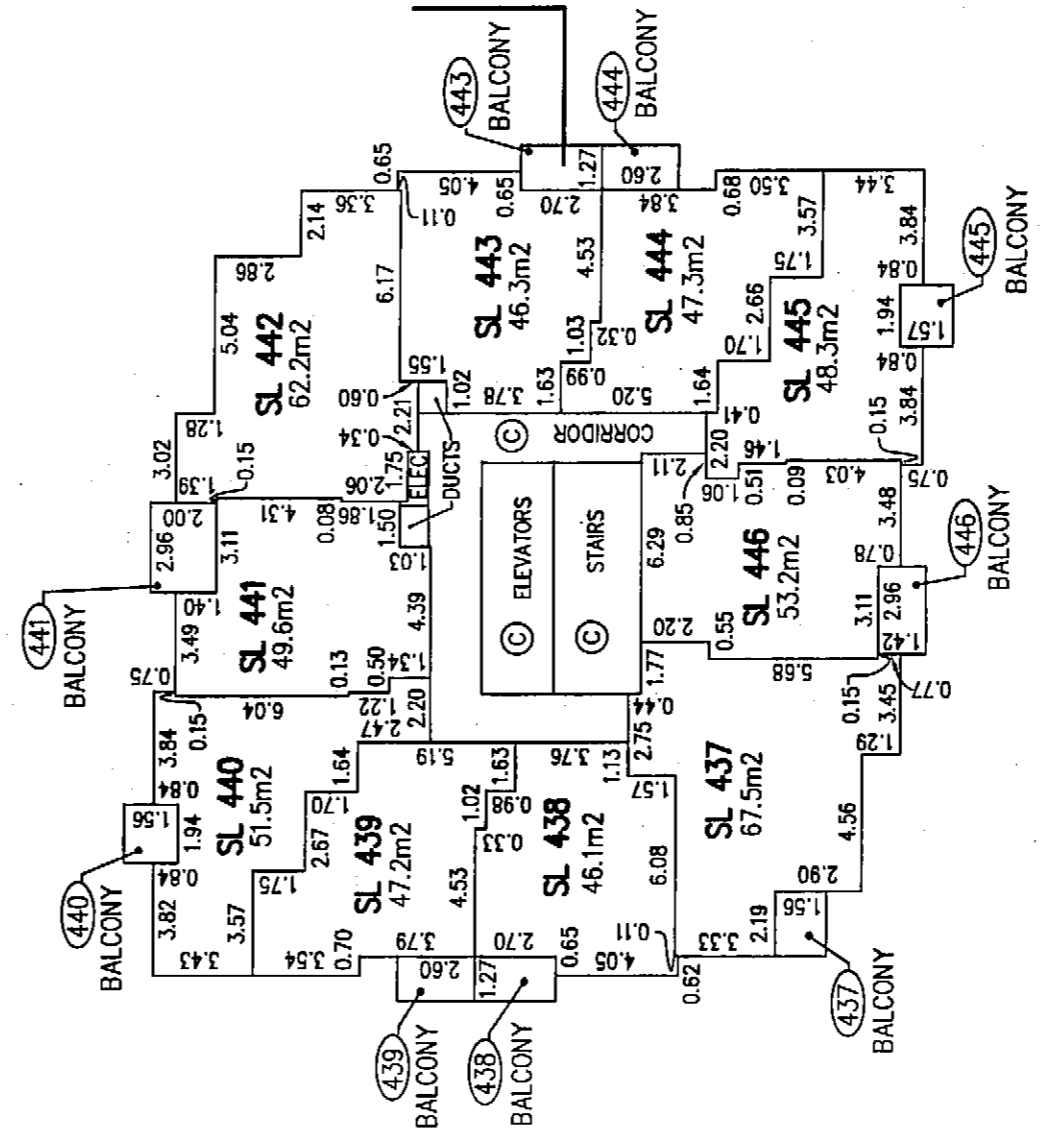


SMITHE STREET

C'←

HOMER STREET

A↗



ROAD

C'←

B
PLAN 4544


G.A. HOLMES
 DATE: 20 SEPTEMBER, 2006
 B.C.L.S.

FLOOR PLANS
HOMER TOWER 1
LEVEL 15


SHEET 68 OF 86 SHEETS

STRATA PLAN BCS2103

SCALE 1 : 250



ALL DISTANCES ARE IN METRES AND DECIMALS THEREOF

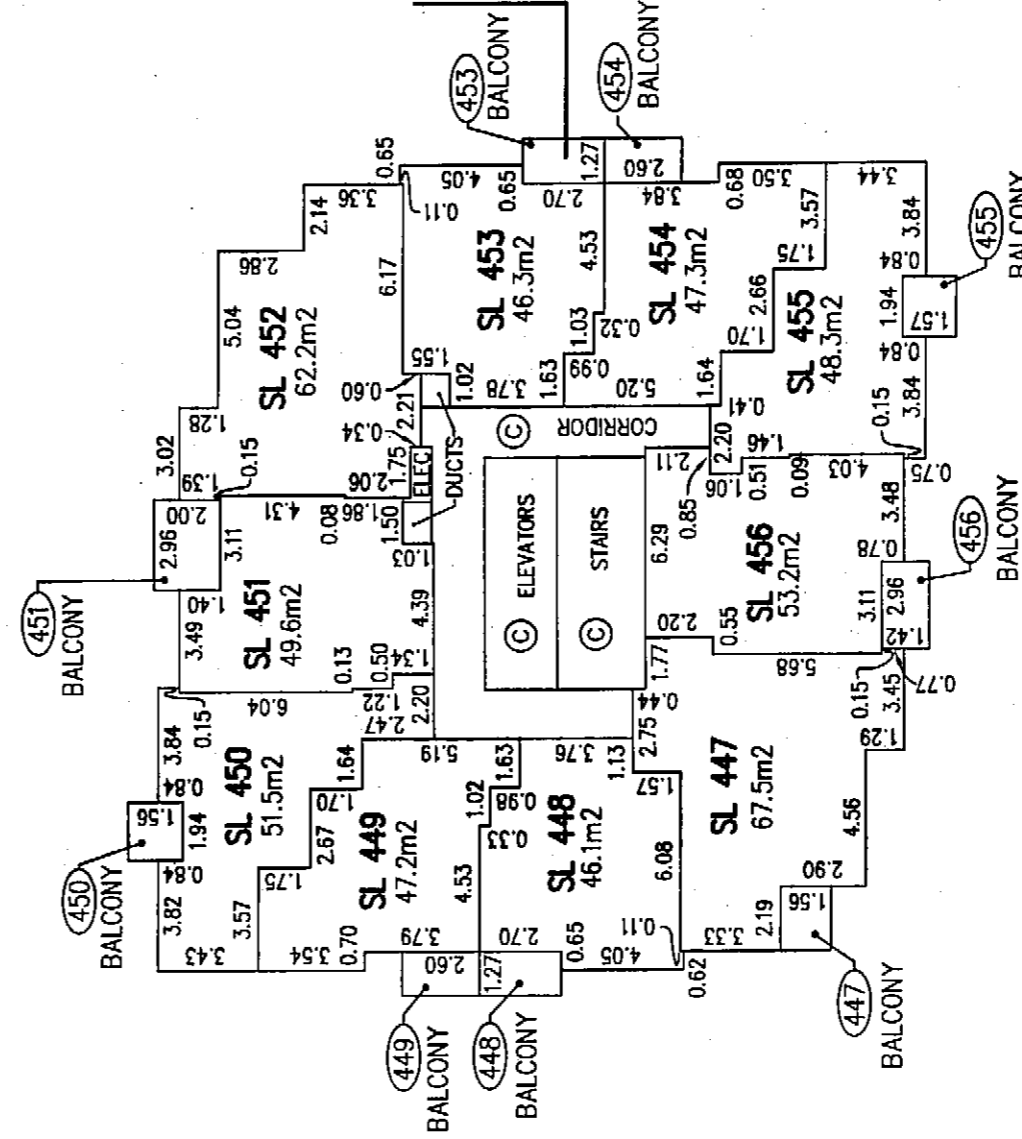


SMITHE STREET

C'←

HOMER STREET

A↗



ROAD

B

PLAN 4544

G.A. HOLDEN
 DATE: 29 SEPTEMBER, 2006
 B.C.L.S.

FLOOR PLANS
HOMER TOWER 1
LEVEL 16


SHEET 69 OF 86 SHEETS

STRATA PLAN BCS2103

SCALE 1 : 250



ALL DISTANCES ARE IN METRES AND DECIMALS THEREOF



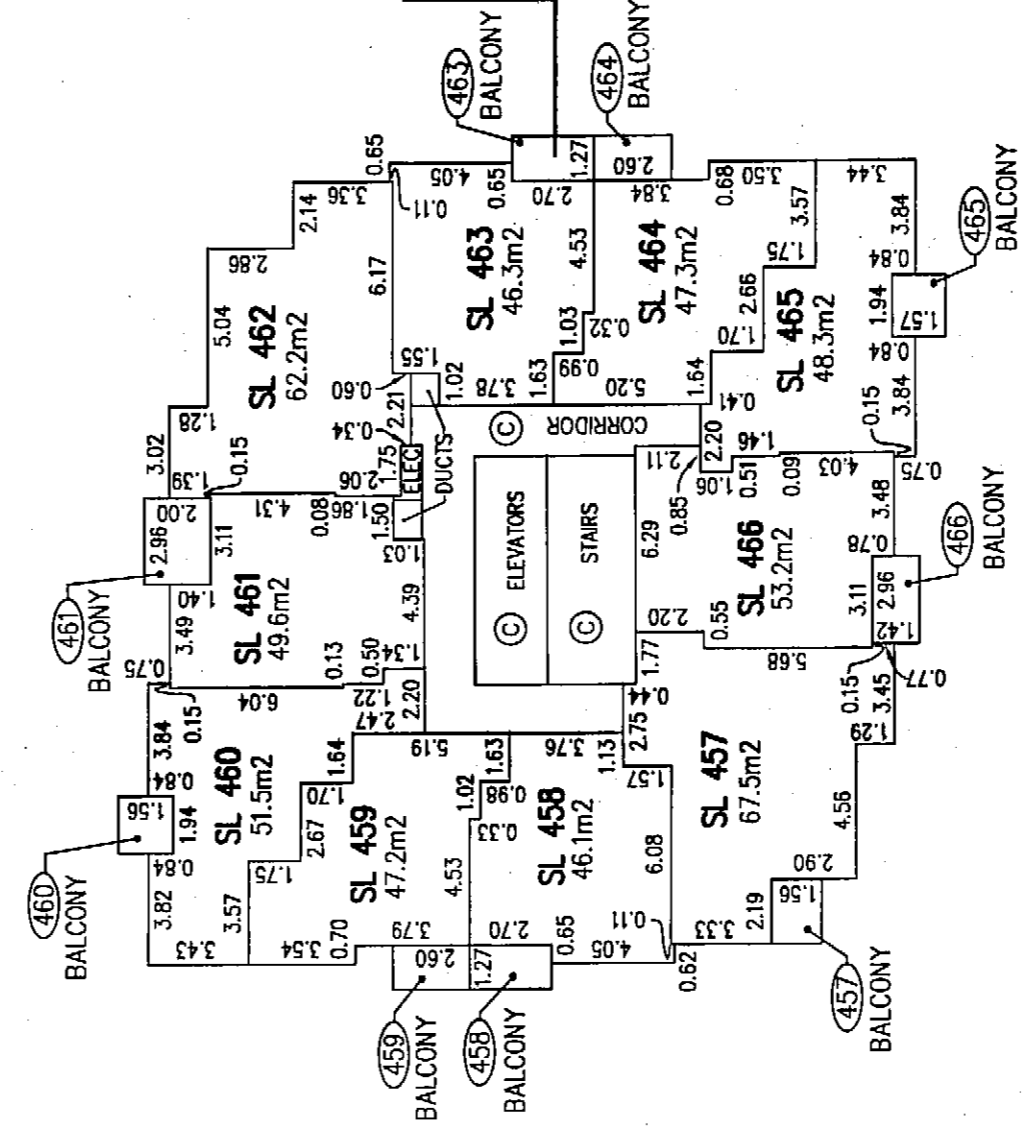
SMITHE STREET

C'←

HOMER STREET

A↗

©



ROAD

C'←


B
 PLAN 4544

G.A. HOL
 DATE: 23 SEPTEMBER, 2006
 B.C.L.S.


FLOOR PLANS

HOMER TOWER 1
LEVEL 17

SCALE 1 : 250



ALL DISTANCES ARE IN METRES AND DECIMALS THEREOF



SHEET 70 OF 86 SHEETS

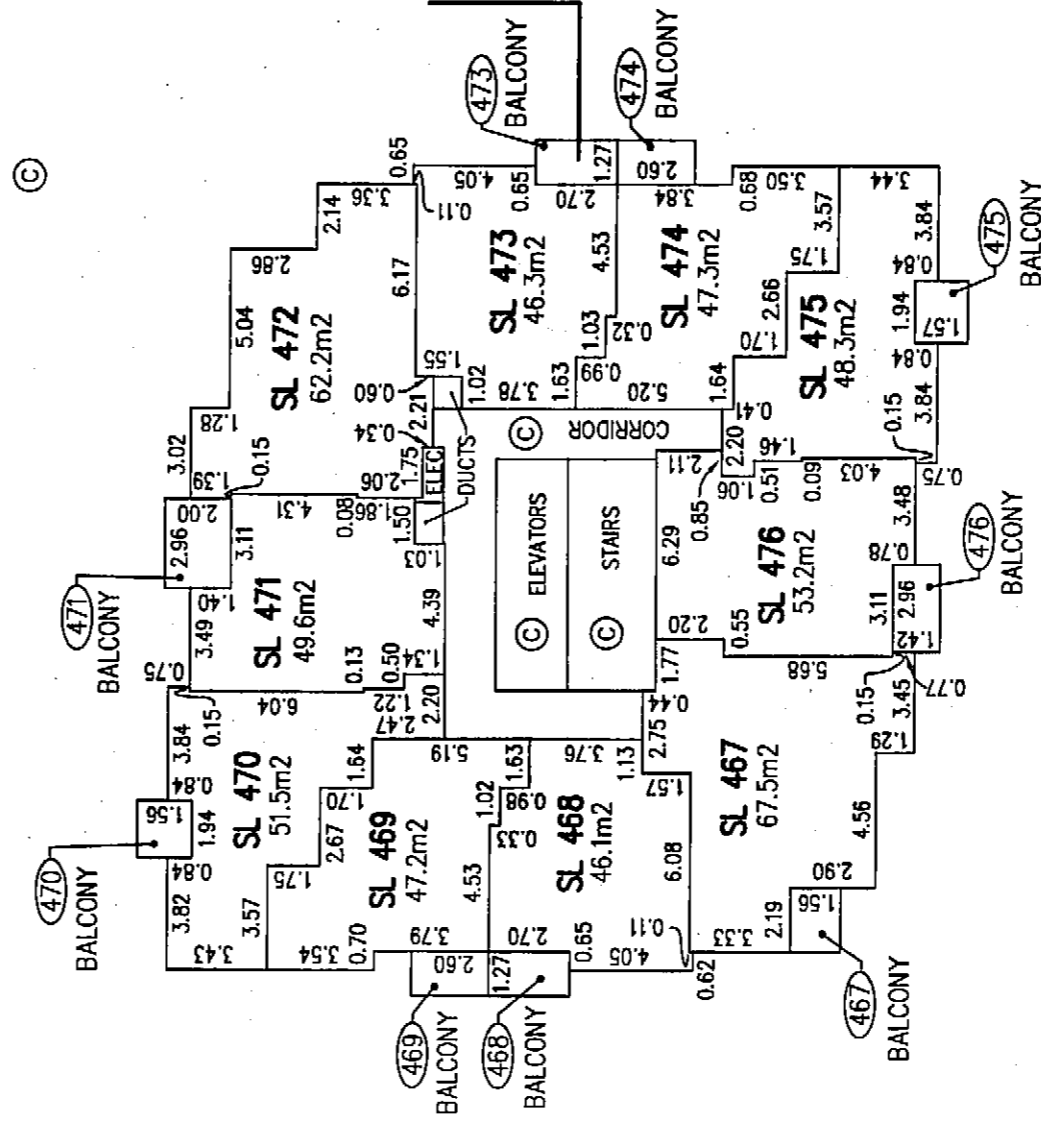
STRATA PLAN BCS2103

SMITHE STREET

C'←

HOMER STREET


A←



B

PLAN 4544

ROAD


G.A. HO  B.C.L.S.
 DATE: 29 SEPTEMBER, 2006

FLOOR PLANS
HOMER TOWER 1
LEVEL 18


SHEET 71 OF 86 SHEETS

STRATA PLAN BCS 2103

SCALE 1 : 250



ALL DISTANCES ARE IN METRES AND DECIMALS THEREOF

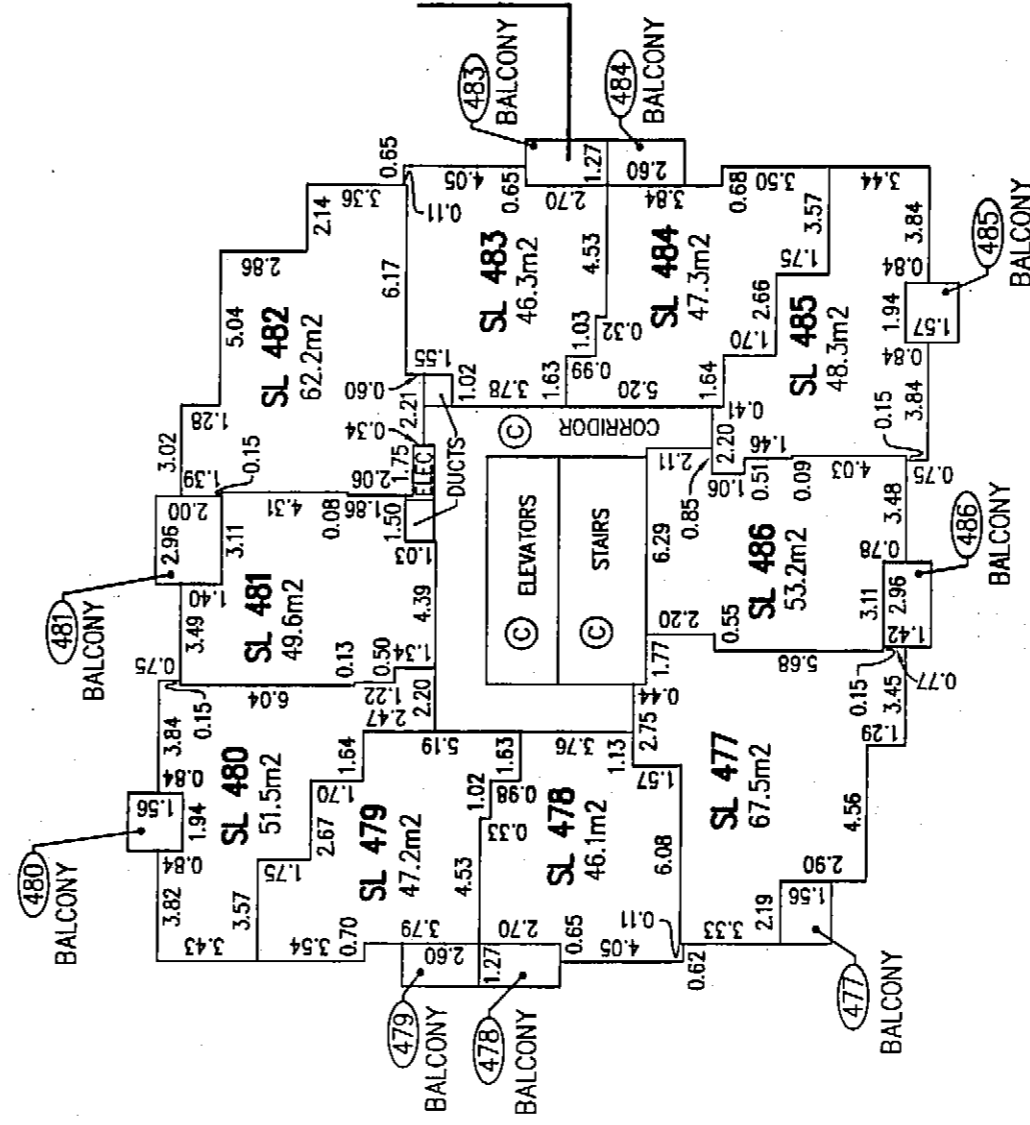


SMITHE STREET

C'←

HOMER STREET

A'←



ROAD

C'←

B
 PLAN 4544

G.A. HOLLAND B.C.L.S.
 DATE: 29 SEPTEMBER, 2006

FLOOR PLANS
HOMER TOWER 1
LEVEL 19

SHEET 72 OF 86 SHEETS

STRATA PLAN BCS 2103

SCALE 1 : 250



ALL DISTANCES ARE IN METRES AND DECIMALS THEREOF

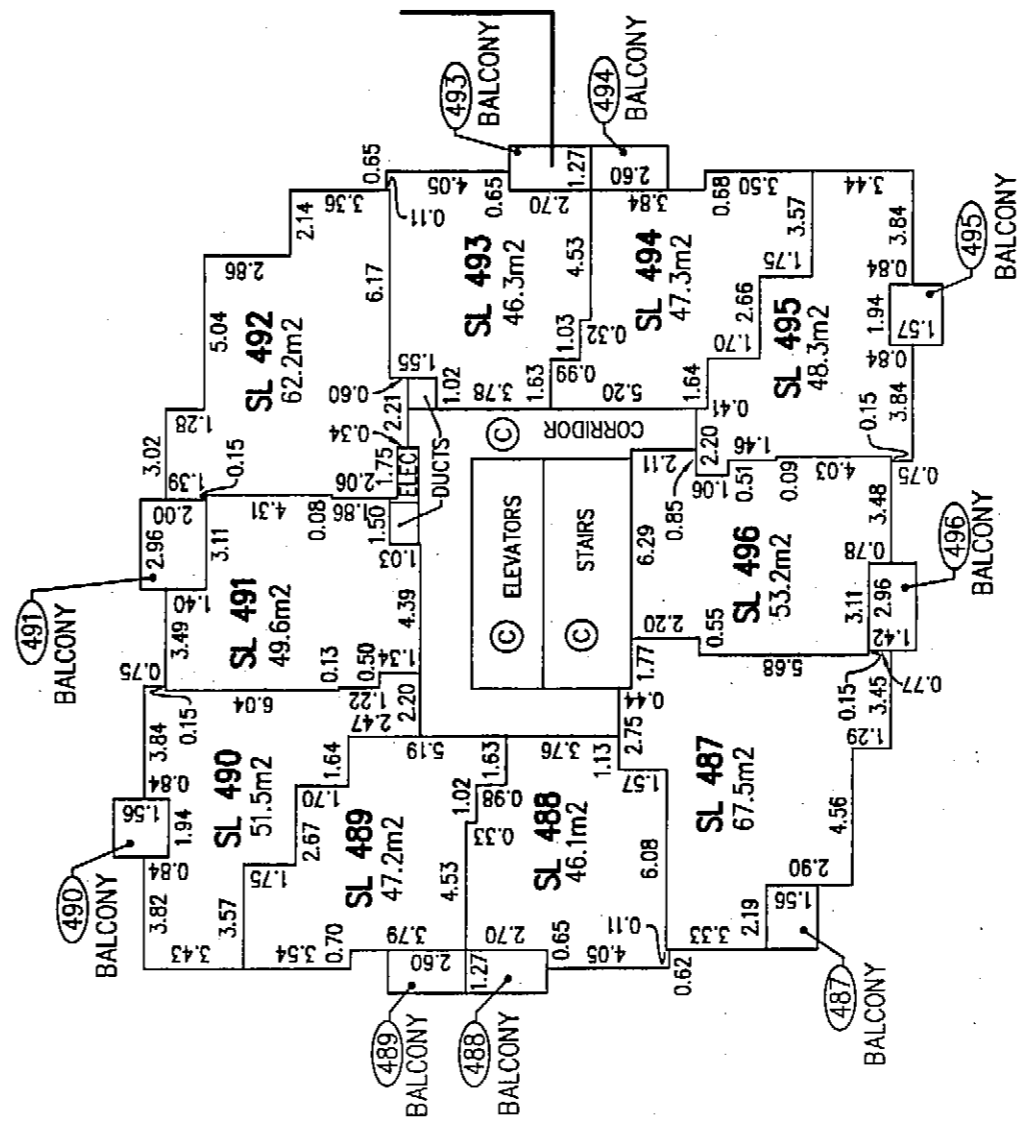


SMITHE STREET

C'←

HOMER STREET

AA



ROAD

B

PLAN 4544

G.A. HO... B.C.L.S.
 DATE: 9 SEPTEMBER, 2006

FLOOR PLANS
HOMER TOWER 1
LEVEL 20


SHEET 73 OF 86 SHEETS

STRATA PLAN BCS2103

SCALE 1 : 250



ALL DISTANCES ARE IN METRES AND DECIMALS THEREOF



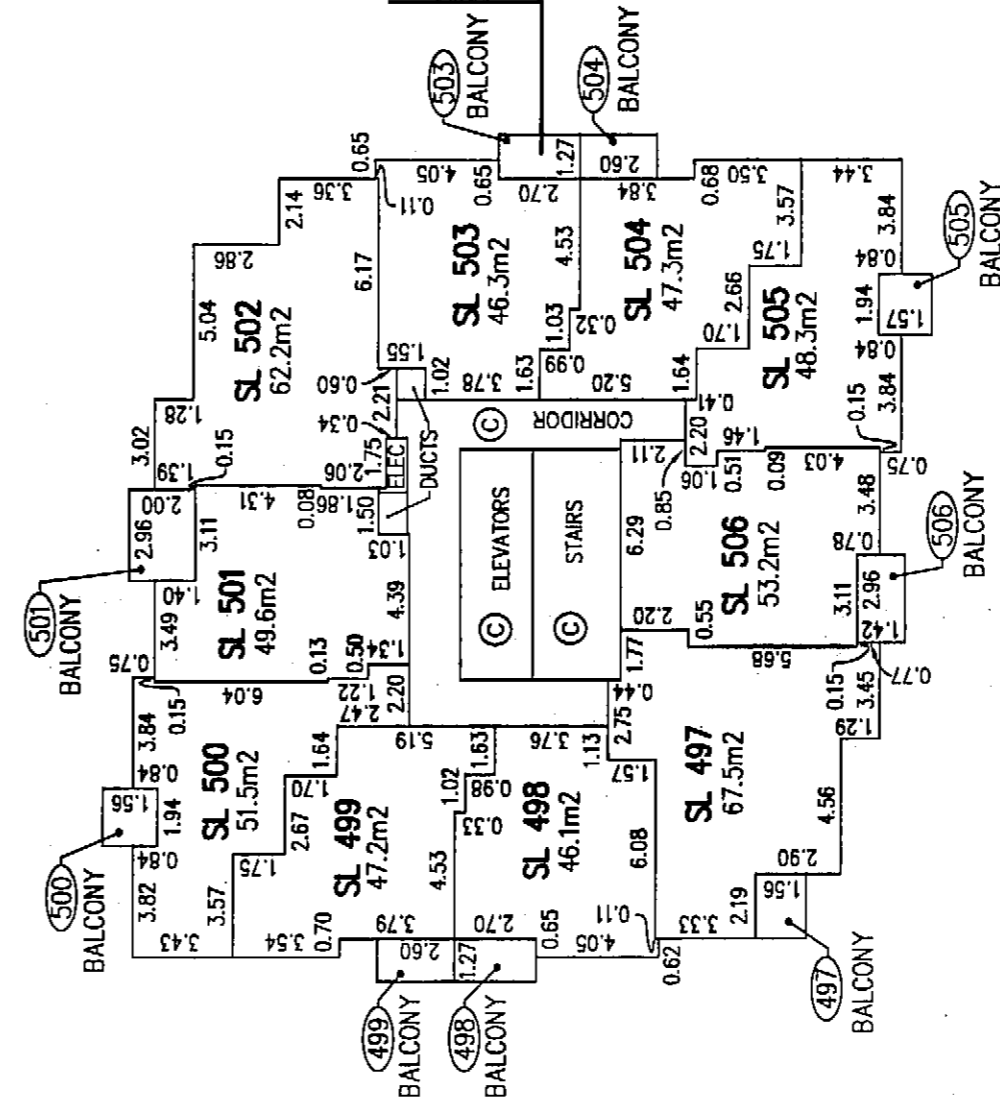
SMITHE STREET

C-4

HOMER STREET

A-A

©



ROAD

B
 PLAN 4544

G.A. HO... B.C.L.S.
 DATE: 29 SEPTEMBER, 2006

FLOOR PLANS
HOMER TOWER 1
LEVEL 21


SHEET 74 OF 86 SHEETS

STRATA PLAN BCS2103

SCALE 1 : 250



ALL DISTANCES ARE IN METRES AND DECIMALS THEREOF

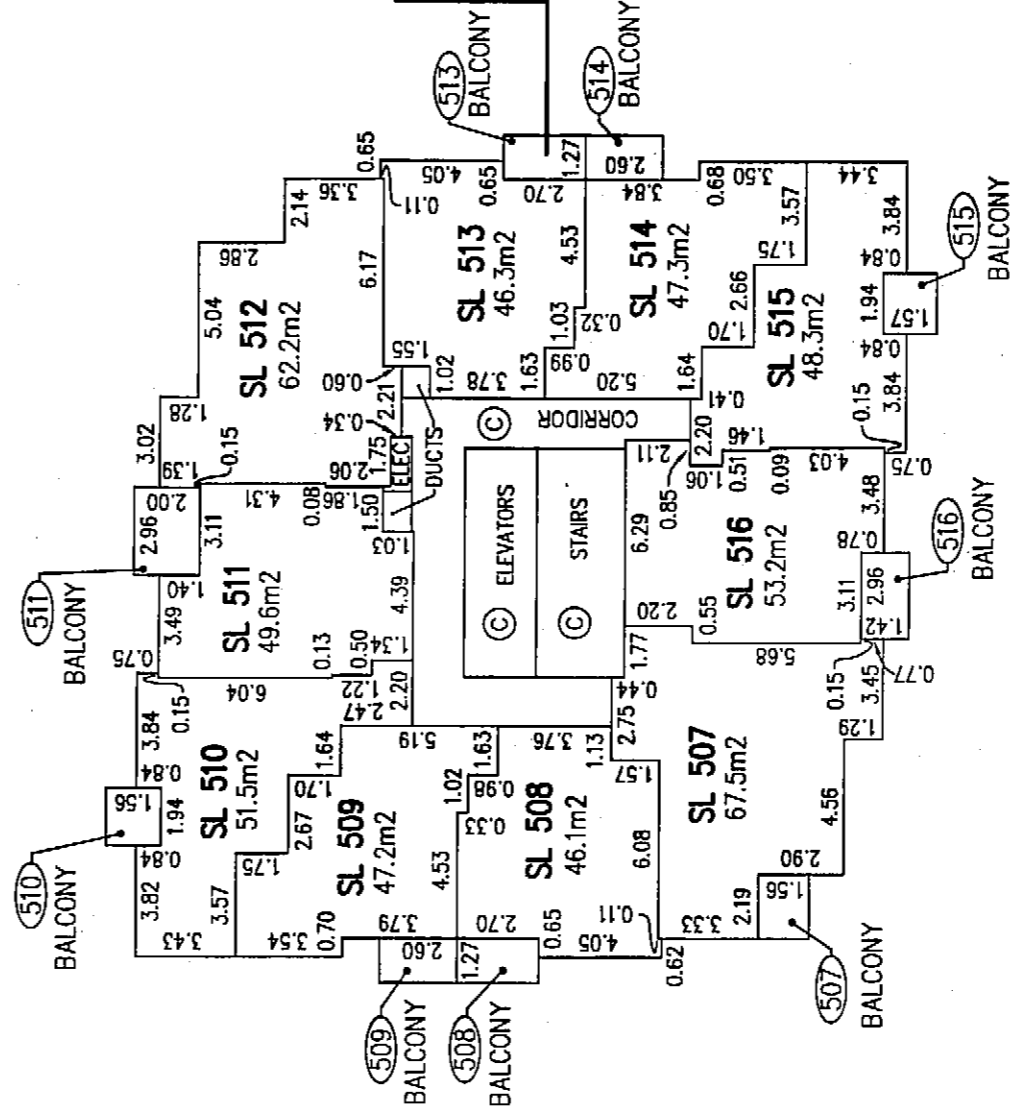


SMITHE STREET

C'↙

HOMER STREET

A↘



B

PLAN 4544


ROAD

G.A. HOOPER
 DATE: 29 SEPTEMBER, 2006
 B.C.L.S.

FLOOR PLANS
HOMER TOWER 1
LEVEL 22

SHEET 75 OF 86 SHEETS

STRATA PLAN BCS2103



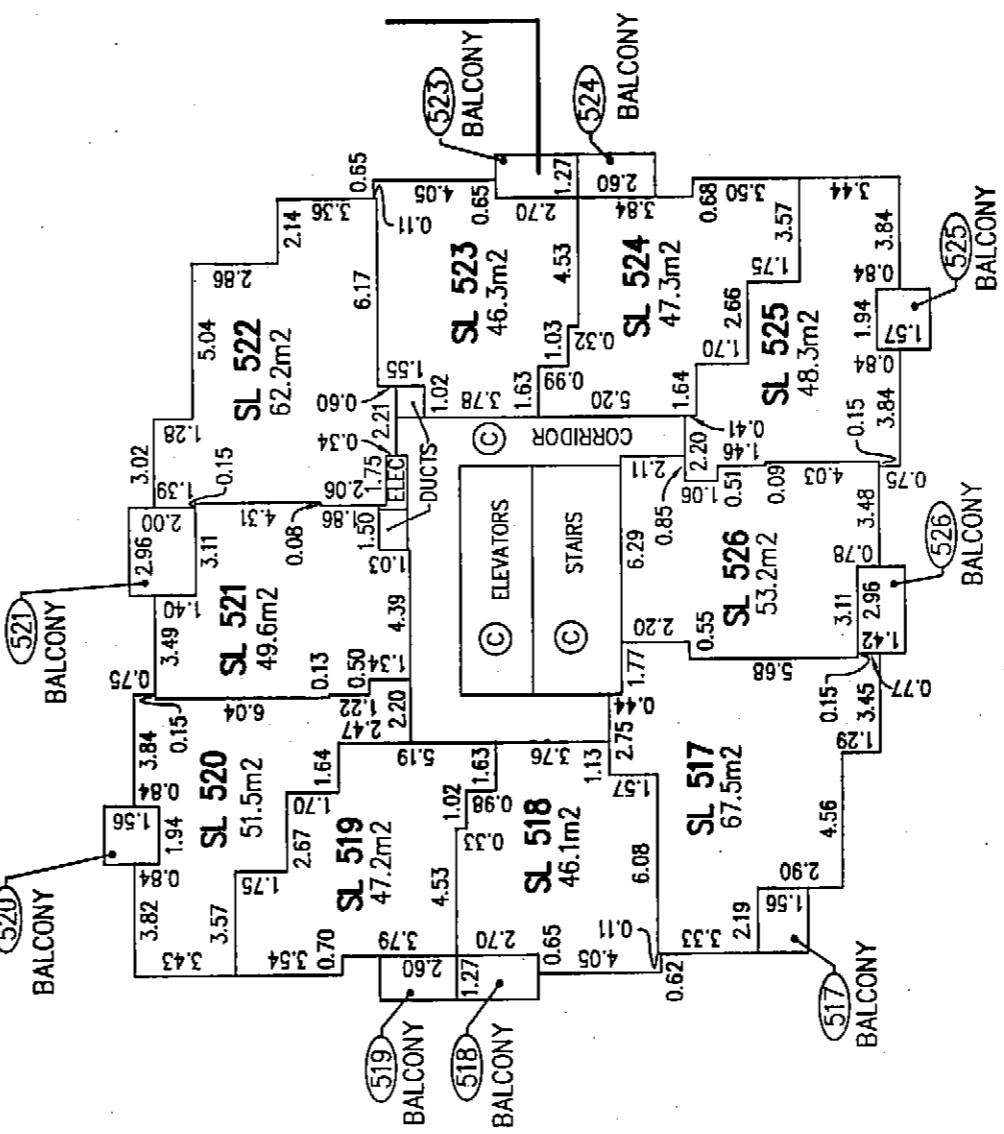
SCALE 1 : 250



ALL DISTANCES ARE IN METRES AND DECIMALS THEREOF

SMITHE STREET

C'-4



HOMER STREET

A-A

ROAD

B
PLAN 4544

G.A. HO
DATE: 2 SEPTEMBER, 2006
B.C.L.S.

FLOOR PLANS
HOMER TOWER 1
LEVEL 23


SHEET 76 OF 86 SHEETS

STRATA PLAN BCS2103

SCALE 1 : 250



ALL DISTANCES ARE IN METRES AND DECIMALS THEREOF



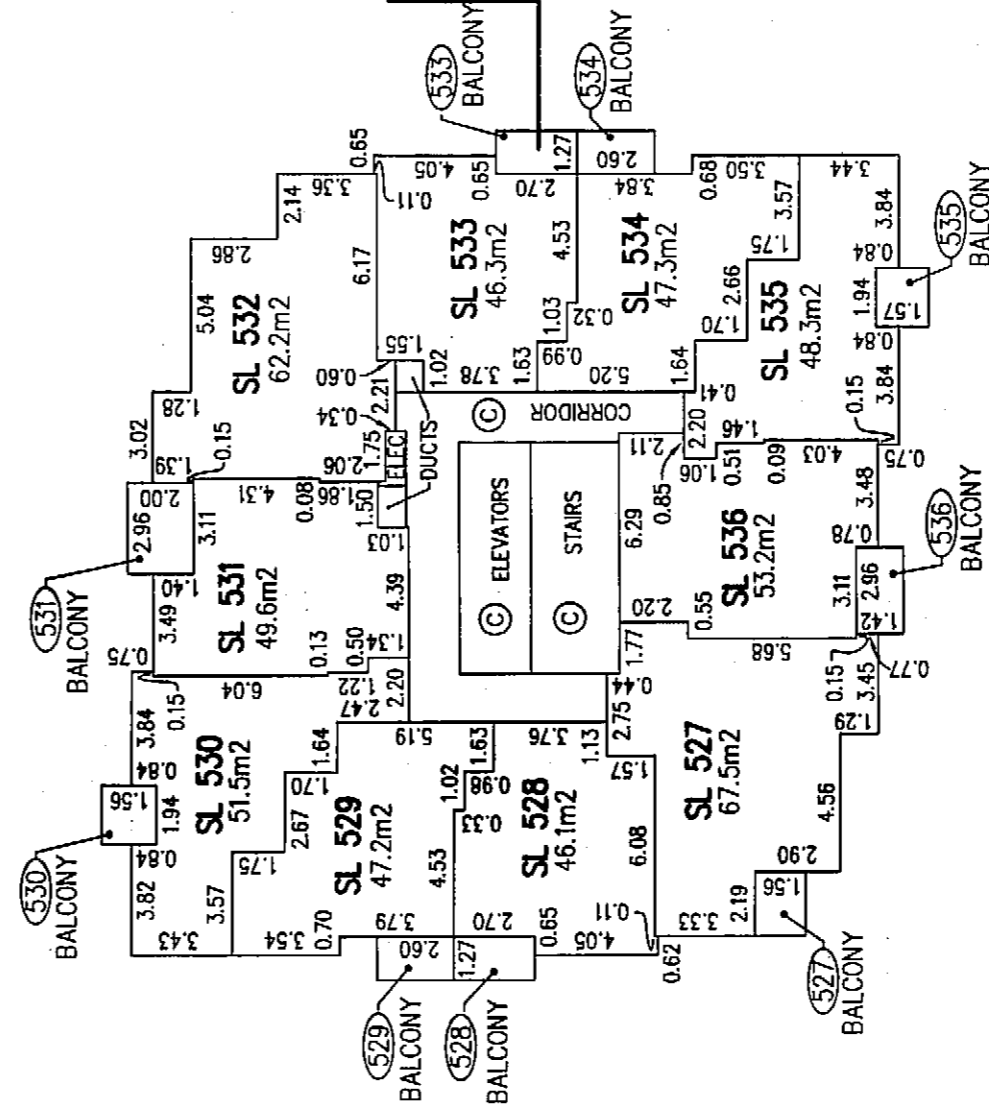
SMITHE STREET

C'←

HOMER STREET

AA

©



ROAD

B

PLAN 4544

G.A. HOL
DATE: 29 SEPTEMBER, 2006
B.C.L.S.

FLOOR PLANS

HOMER TOWER 1

LEVEL 24


SHEET 77 OF 86 SHEETS

STRATA PLAN BCS2103

SCALE 1 : 250

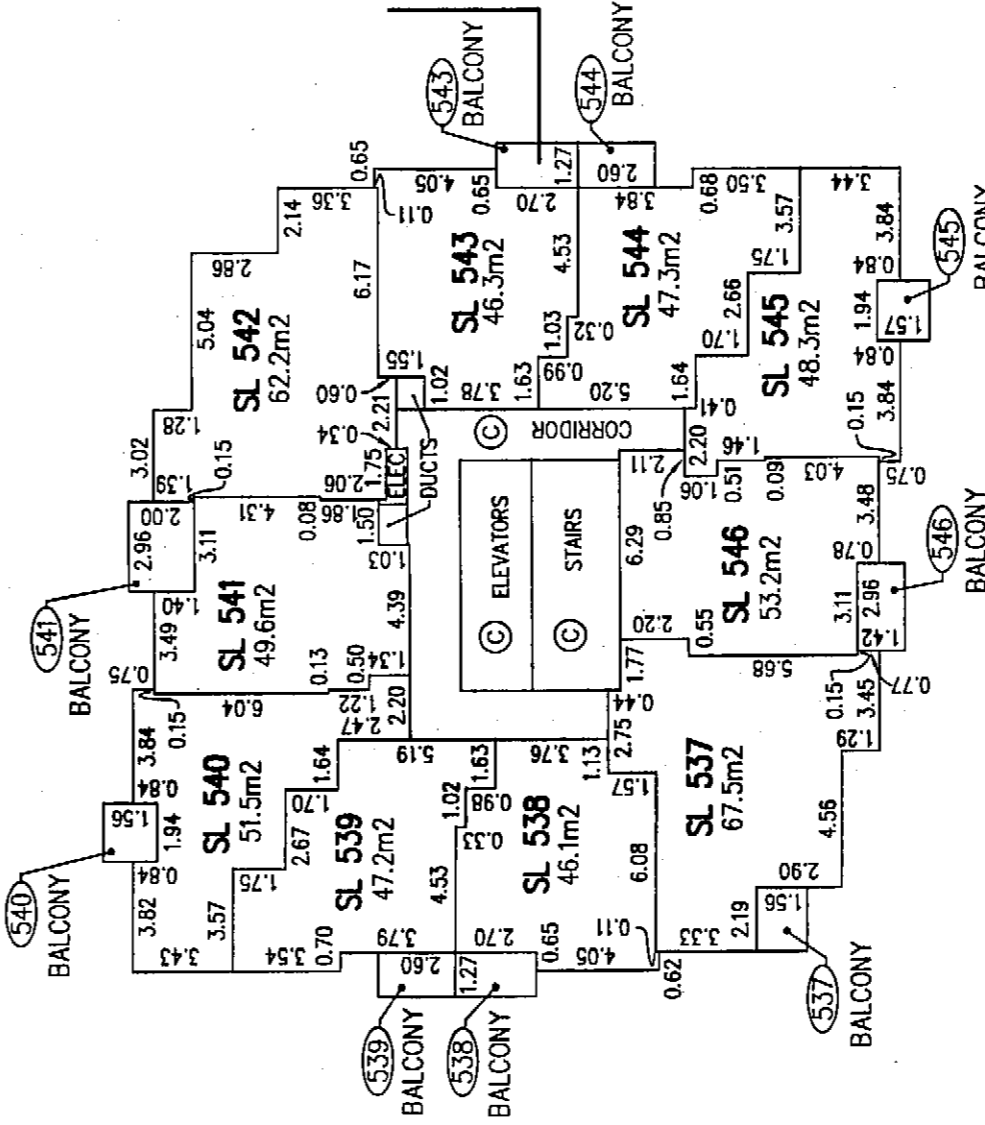


ALL DISTANCES ARE IN METRES AND DECIMALS THEREOF



SMITHE STREET

C'←



HOMER STREET

A←

ROAD

B
PLAN 4544


G.A. HOL
DATE: 29 SEPTEMBER, 2006
B.C.L.S.

FLOOR PLANS
HOMER TOWER 1
LEVEL 25


SHEET 78 OF 86 SHEETS

STRATA PLAN BCS2103

SCALE 1 : 250

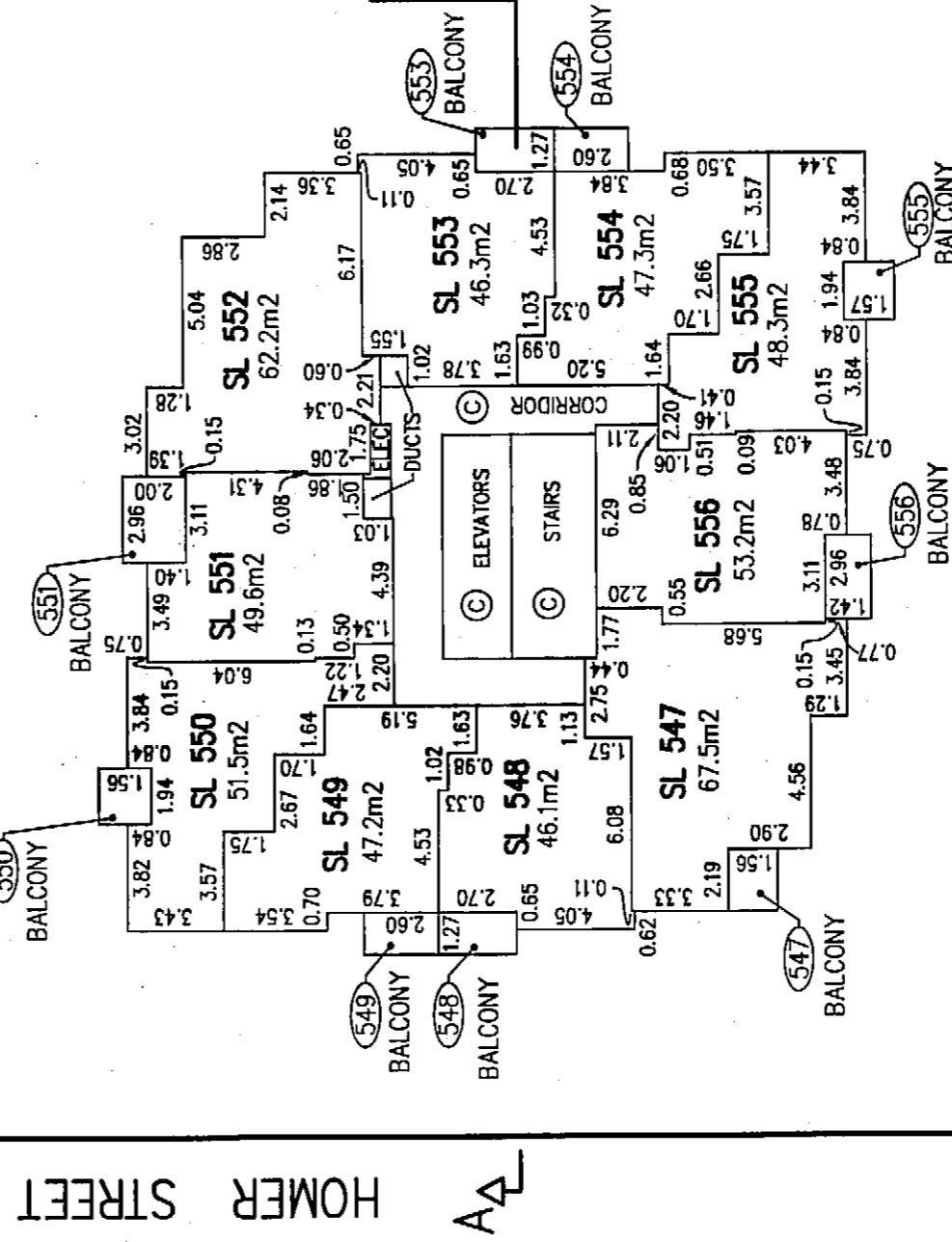


ALL DISTANCES ARE IN METRES AND DECIMALS THEREOF



SMITHE STREET

C'←



HOMER STREET

A'←

B

PLAN 4544

ROAD

G.A. HOL
 DATE: 29 SEPTEMBER, 2006
 B.C.L.S.


FLOOR PLANS
HOMER TOWER 1
LEVEL 26

SHEET 79 OF 86 SHEETS
STRATA PLAN BCS2103

SCALE 1 : 250



ALL DISTANCES ARE IN METRES AND DECIMALS THEREOF

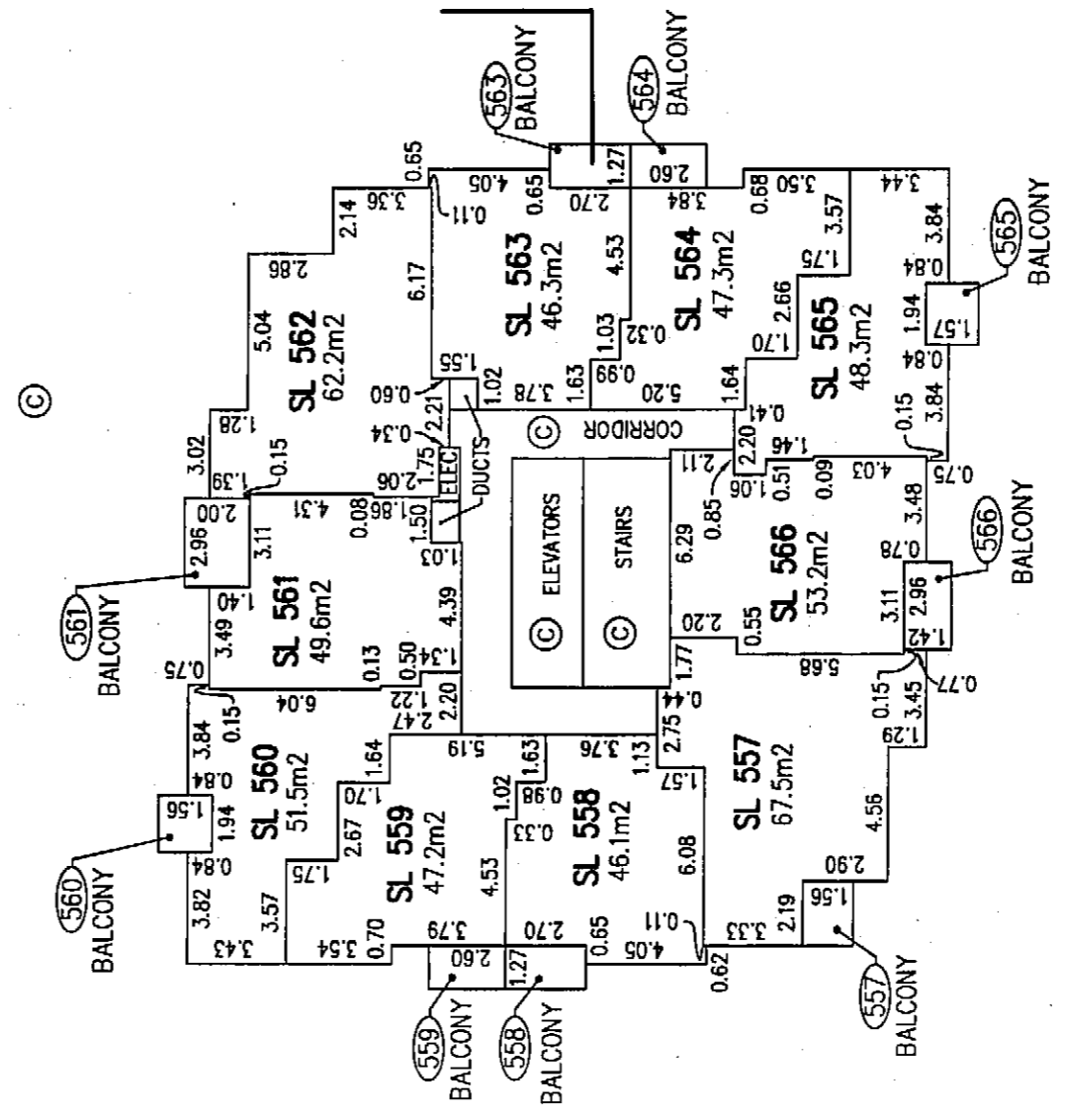


SMITHE STREET

C'←

HOMER STREET

A↗



ROAD

C'←


B
 PLAN 4544

G.A. HOLMES
 DATE: 21 SEPTEMBER, 2006
 B.C.L.S.


FLOOR PLANS
HOMER TOWER 1
LEVEL 27

SHEET 80 OF 86 SHEETS
STRATA PLAN BCS2103

SCALE 1 : 250



ALL DISTANCES ARE IN METRES AND DECIMALS THEREOF

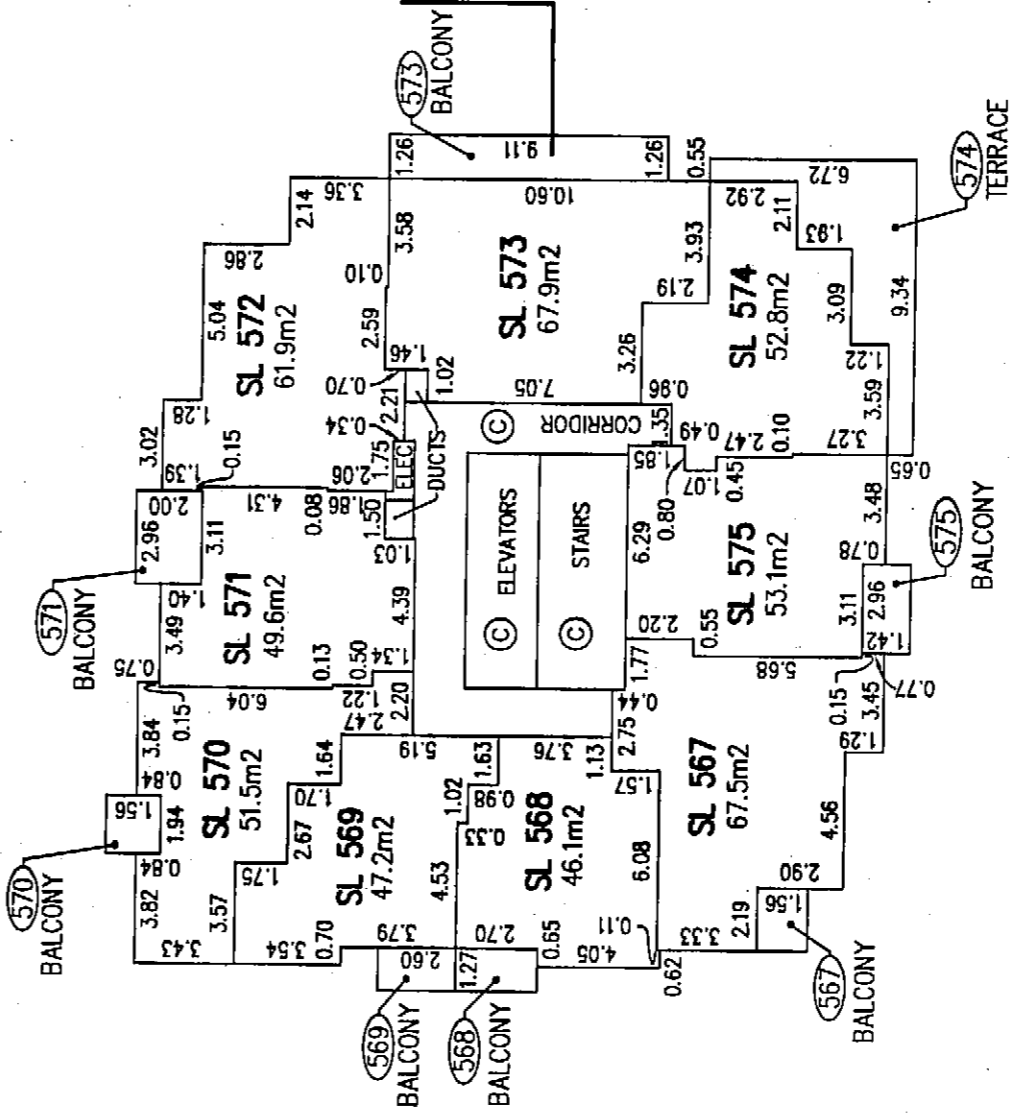


SMITHE STREET

C'-C'

HOMER STREET

A-A'



ROAD

C'-C'


B
PLAN 4544

G.A. HOL
DATE: 29 SEPTEMBER, 2006
B.C.L.S.


FLOOR PLANS
HOMER TOWER 1
LEVEL 28

SHEET 81 OF 86 SHEETS
STRATA PLAN BCS 2103

SCALE 1 : 250



ALL DISTANCES ARE IN METRES AND DECIMALS THEREOF

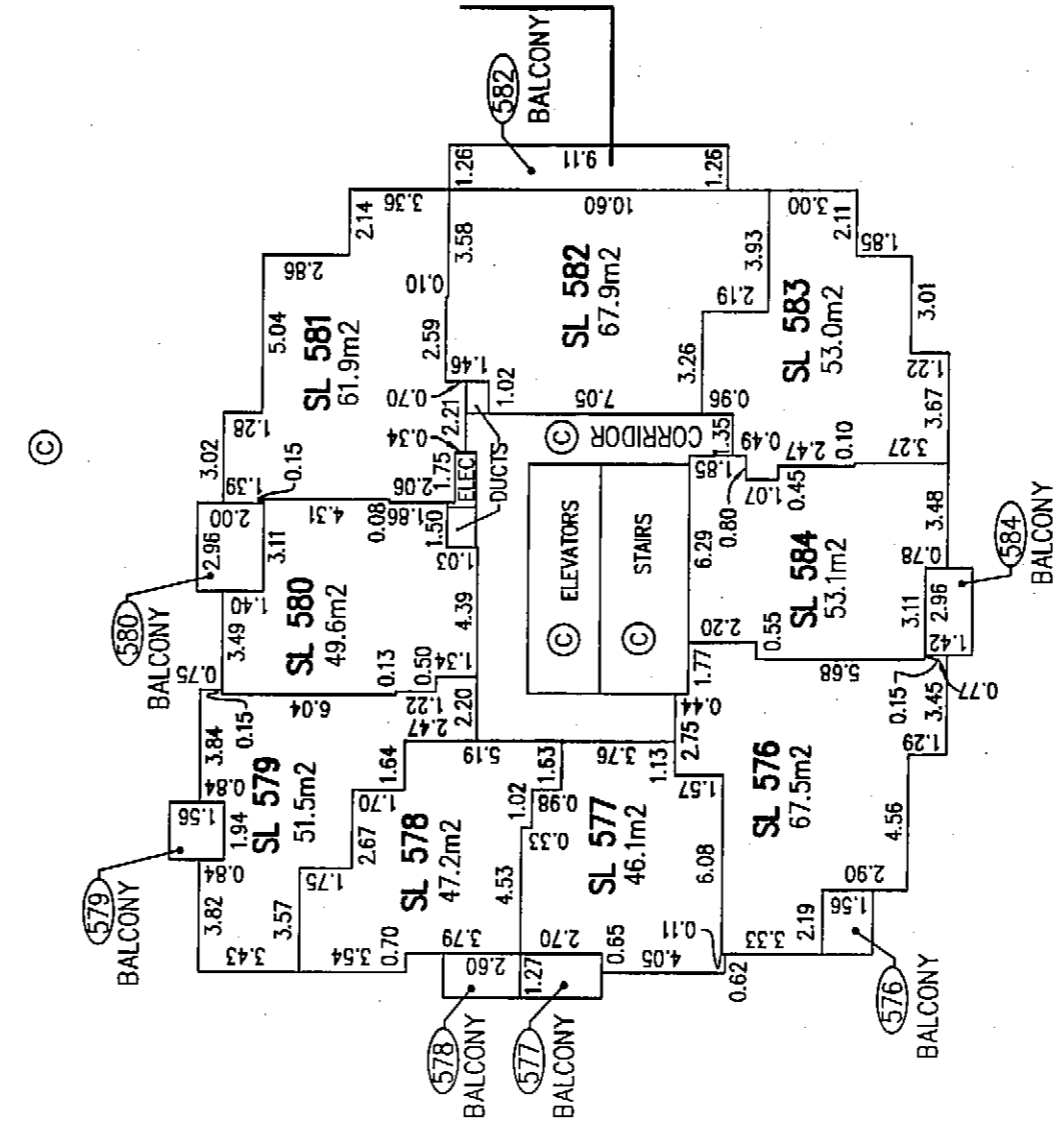


SMITHE STREET

C'←

HOMER STREET

AA



B

PLAN 4544

ROAD

C'←

G.A. POL
 DATE: 9 SEPTEMBER, 2006
 B.C.L.S.

FLOOR PLANS
HOMER TOWER 1
LEVEL 29

SHEET 82 OF 86 SHEETS

STRATA PLAN BCS 2103

SCALE 1 : 250



ALL DISTANCES ARE IN METRES AND DECIMALS THEREOF

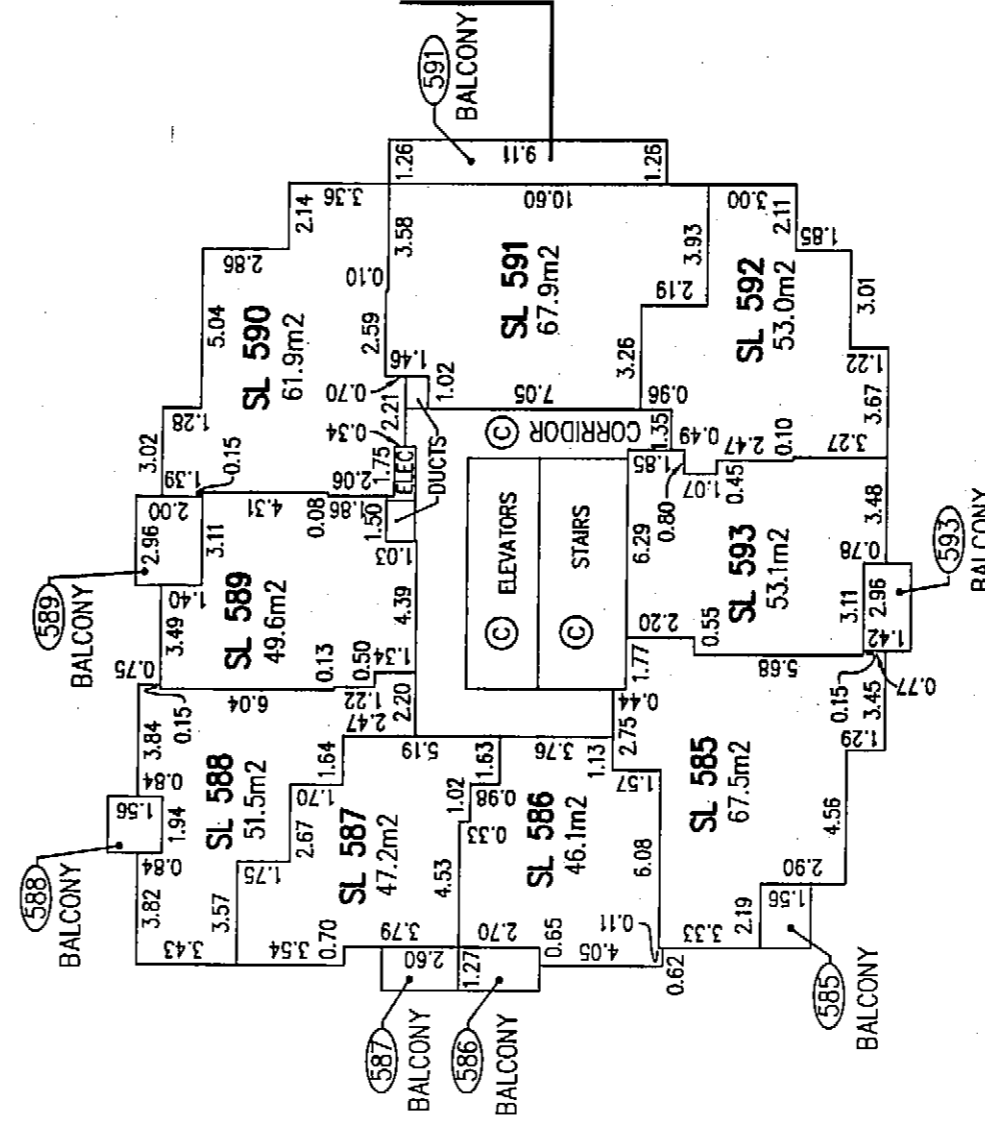


SMITHE STREET

C'4

HOMER STREET

A-A



B

PLAN 4544


ROAD

G.A. HO... B.C.L.S.
DATE: 29 SEPTEMBER, 2006


SHEET 83 OF 86 SHEETS
STRATA PLAN BCS 2103

FLOOR PLANS
HOMER TOWER 1
LEVEL 30

SCALE 1 : 250



ALL DISTANCES ARE IN METRES AND DECIMALS THEREOF

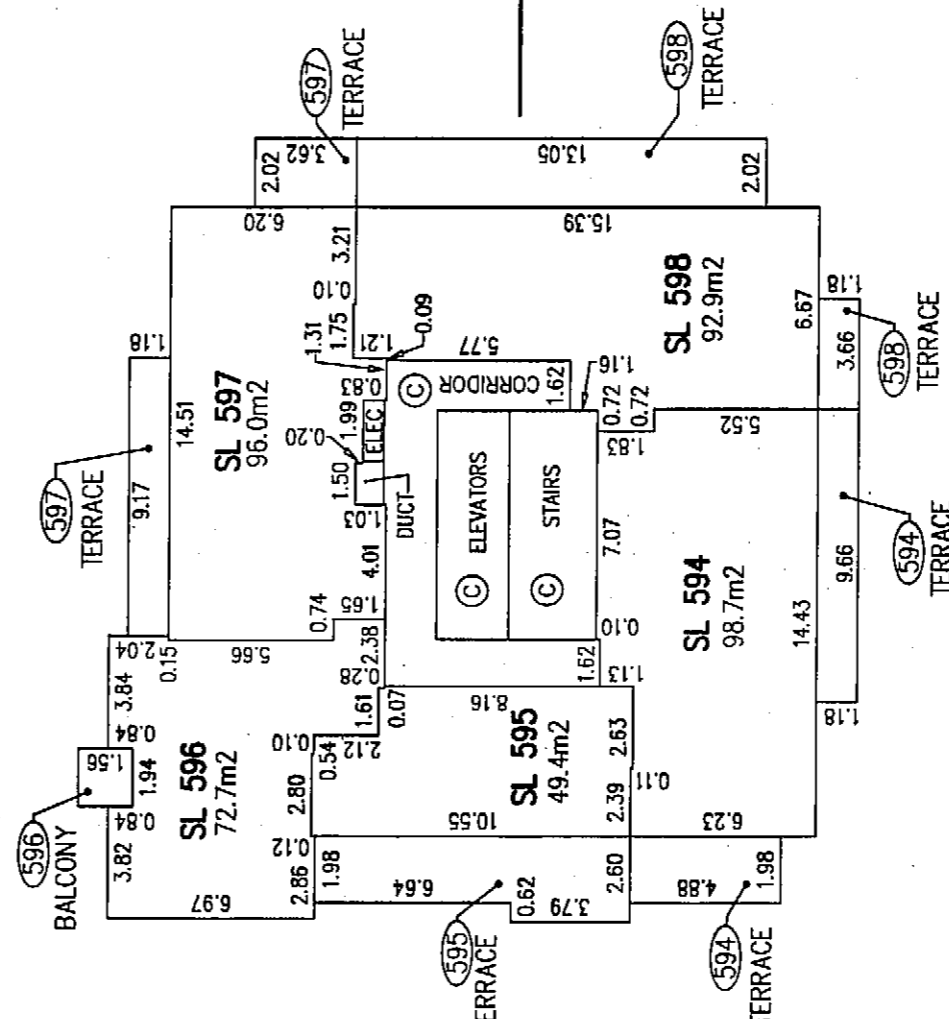


SMITHE STREET

C'-4

HOMER STREET

A-A



ROAD


B
 PLAN 4544

G.A. HOI
 DATE: 29 SEPTEMBER, 2006
 B.C.L.S.


FLOOR PLANS
HOMER TOWER 1
LEVEL 31

SHEET 84 OF 86 SHEETS
STRATA PLAN BCS_2103

SCALE 1 : 250



ALL DISTANCES ARE IN METRES AND DECIMALS THEREOF



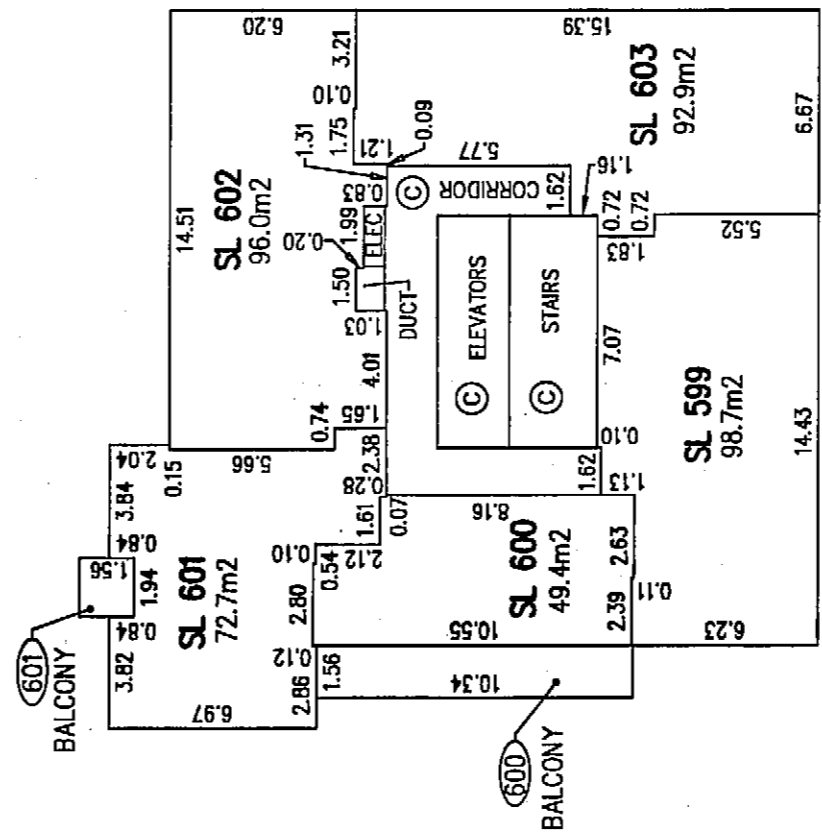
SMITHE STREET

C'←

HOMER STREET

AA'↘

©



ROAD

C'←

B
 PLAN 4544

GA. HO. --- B.C.L.S.
 DATE: 29 SEPTEMBER, 2006


FLOOR PLANS
HOMER TOWER 1
LEVEL 32

SHEET 85 OF 86 SHEETS
STRATA PLAN BCS2103

SCALE 1 : 250



ALL DISTANCES ARE IN METRES AND DECIMALS THEREOF

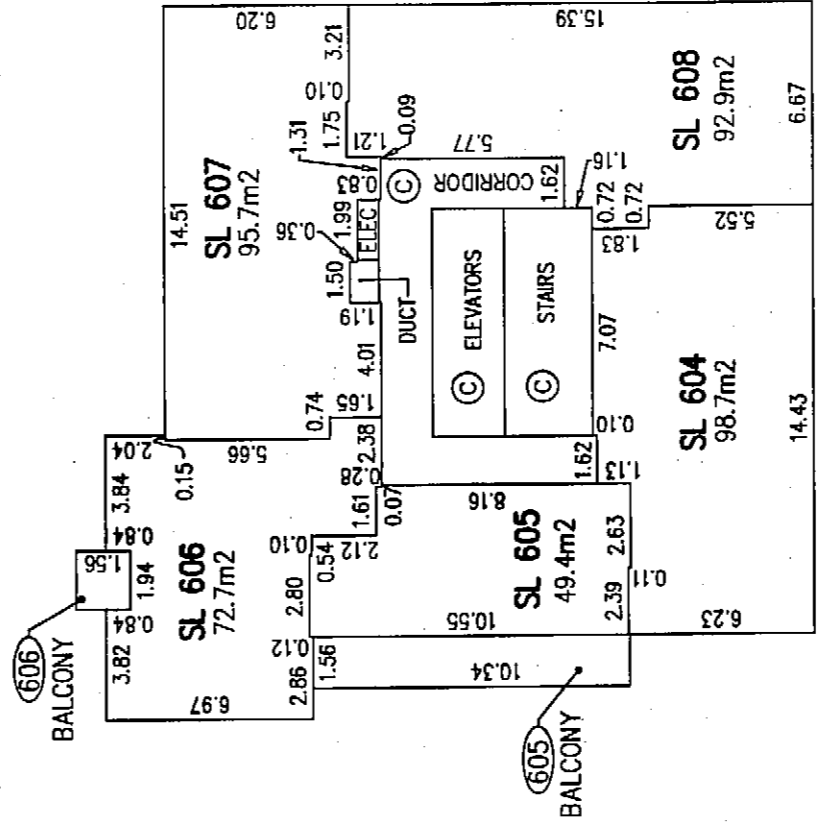


SMITHE STREET

C'->

HOMER STREET

AA'->



B
 PLAN 4544

ROAD


G.A. HALL B.C.L.S.
 DATE: 29 SEPTEMBER, 2006

FLOOR PLANS
HOMER TOWER 1
ROOF LEVEL


SHEET 86 OF 86 SHEETS

STRATA PLAN BCS_2103

SCALE 1 : 250



ALL DISTANCES ARE IN METRES AND DECIMALS THEREOF

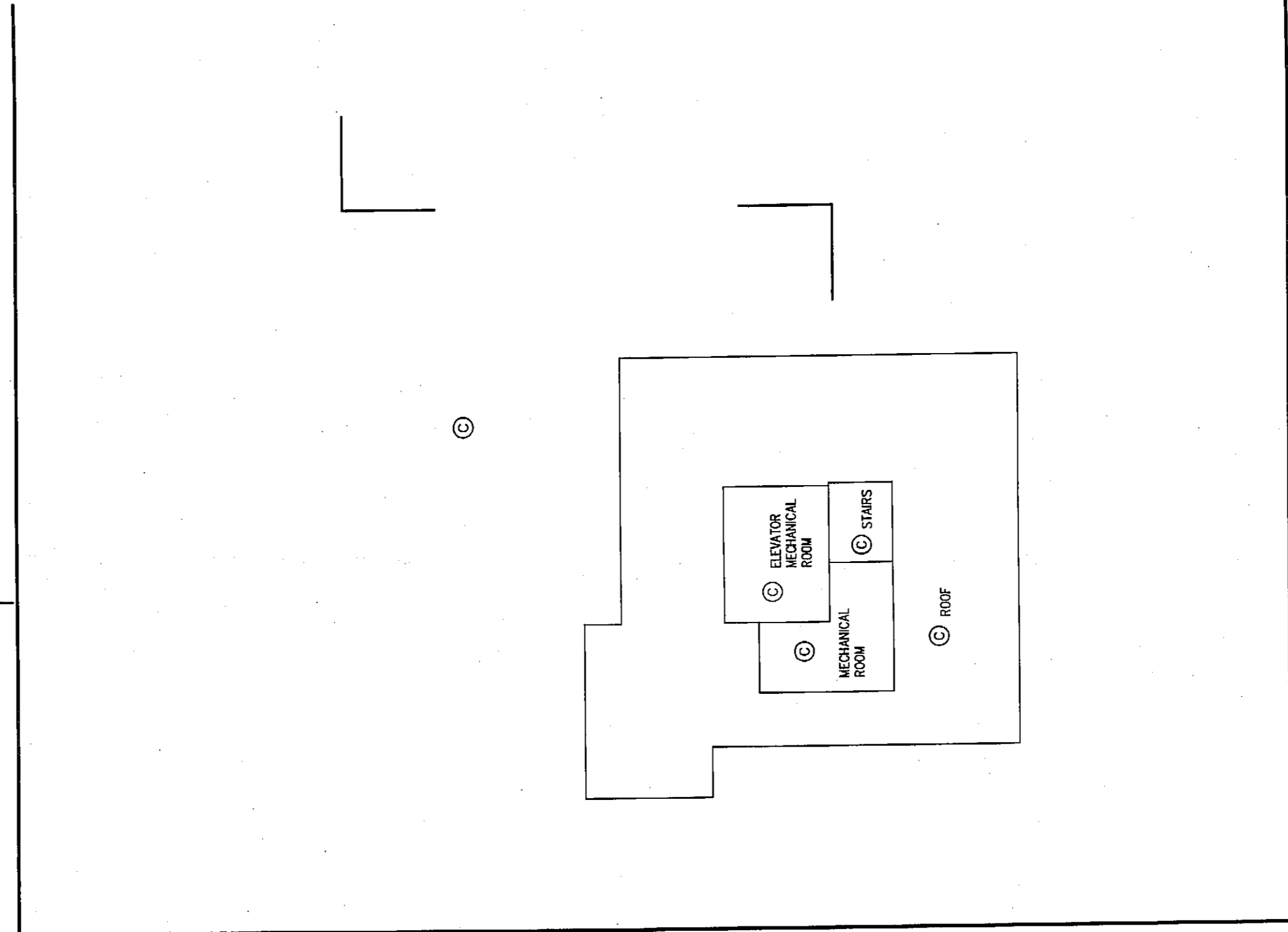


SMITHE STREET

C'-C'

HOMER STREET

A-A'



B
PLAN 4544

ROAD

G.A. HO... B.C.L.S.
DATE: 21 SEPTEMBER, 2006